PART I. PAGES 1 TO 8.

The Los Angeles Times.

PART I.---PAGES 1 TO 8. DELINQUENT LIST, STATE AND COUNTY TAXES.

TENTH YEAR. LOS ANGELES, MONDAY, FEBRUARY 23 1891. PRICE: Single Copies 5 Cents. By the Week, 3 Cents.

DELINQUENT TAX LIST

IN AND FOR THE

County of Los Angeles, State of California,

FOR

STATE AND COUNTY TAXES

FOR THE

Fiscal Year 1890-1891.

STATE OF CALIFORNIA, County of Los Angeles. } SS.

NOTICE IS HEREBY GIVEN that default having been made in the payment of taxes due to the State of California and the County of Los Angeles for the year ending June 30th, 1890, upon the property hereinafter described:

I, A. B. WHITNEY, as Tax Collector in and for the said County of Los Angeles, by virtue of the authority in me vested by law, unless the taxes delinquent, together with the costs and percentages, are paid, will, on

MONDAY, THE SECOND DAY OF MARCH, 1891,

at the hour of 10 O'CLOCK a. m., commence to sell the Real Estate upon which said taxes are a lien, at public auction, in the office of the County Tax Collector, corner of Temple and New High streets, in the City of Los Angeles, and that I will continue such sale from day to day, according to adjournments, until the whole property set forth hereinafter, or so much thereof as may be necessary, shall be sold; and that I will sell the smallest quantity of each piece or parcel of property liable for such taxes that will be taken by any person for the amount, in legal coin of the United States, of the taxes and costs remaining due and unpaid thereon, together with the sum of fifty (50) cents, provided by law for the certificates of sale in duplicate in each and every case.

Signed and dated at the said City of Los Angeles this 2nd day of February, 1891.

A. B. WHITNEY,
Tax Collector of Los Angeles County, California.

Important Notice.—All Tax Payers, whether delinquent or not, should carefully examine the Delinquent Tax List, as errors are likely to occur, which, if not discovered in time, will cause considerable inconvenience to parties concerned.

[Note.—Each volume is followed by an Index.]

LOS ANGELES CITY.

No.	Name and Description	Total tax and cost.
14	J P Milroy—in Los Angeles Improvement Company's subdivision, lot 2, block 39, H S, lot 8 block 19	12 47
28	S H Crane—Shafer & Lanterman's subdivision of Dimmick tract, lot 12	10 26
	M L Wicks's subdivision of Kefer tract lot 14	3 02
39	George W Tubbs—Walnut Grove tract, lot 14, block J	2 07
54	John Newton—Desnoyer tract, east 48 feet, lot 16, block C	3 02
	And poll tax	4 50
68	Ed. Rhoades—Park Villa tract, lot 6	6 80
109	Thomas Brook, Corralitos 7 acres, bounded north by Chavez, east by Los Angeles River, south by Rapp, west by City Sand hills	49 64
	East Los Angeles—	
	Lot 12 block 7	7 75
	Lot 14 block 7	7 24
	Lot 16, block 7	7 12
120	Mrs Lovina Smoot—Hunter Highland View tract, north 2 30-100 acres, lot 8	1 13
	And personal property	1 76
125	Andrew Dougan—Pioneer Building Association tract, lot 17, block 11	3 34
	And personal property and poll tax	4 81
167	Jasper A Haskell—Park tract, East Los Angeles, lot 7, block E	1 00
176	J W Wolfskill et al.—Wolfskill Orchard tract, lot 30, block 14	6 17
	Lot 31, block 14	6 17
229	George H Hutchinson—In Rosemont tract, lot 21, block 2	1 76
	In Rosemont tract—	
	Lot 20 block 2	1 76
	Lot 4, block 2	1 76
	Lot 15, block 2	1 76
	Lot 16 block 2	1 76
	Lot 17, block 3	1 76
	Lot 5 block 3	1 76
	Lot 6 block 3	1 76
	Lot 7, block 3	1 76
	Lot 8, block 3	1 76
	Lot 9, block 3	1 76
	In Hutchinson tract—	
	Lot 3 block 3	1 76
	Lot 4, block 3	1 76
	Lot 5, block 3	1 76
	Lot 6 block 3	1 76
	Lot 7, block 3	1 76
	Lot 8, block 3	2 76
	Lot 9, block 3	2 77
	Lot 10, block 3	2 76
	Lot 5, block 5	1 76
	Lot 6, block 5	1 76
	Lot 7, block 5	1 76
	Lot 12, block 5	1 76
	Lot 13, block 5	1 76
	Lot 14, block 5	1 76
	Lot 15 block 5	1 76
	Lot 16, block 5	1 76
	Lot 17, block 5	1 76
	Lot 18 block 5	2 77
	Lot 19, block 5	3 15
	Lot 20, block 5	3 14
259	Green & Smith—In Los Angeles Improvement Company's subdivision of lot 6, block 39 H S lot 40, block 4	6 80
346	Mrs Agnes Thompson—Ord's survey, east 30 feet of west 90 feet of lot 9 block 70	1 51
286	Miss Justine B nck—Golden West Heights lot 4, block 7	81
346	Felder T Rowell—Los Angeles Improvement Company's subdivision of lot 2, block 39, H S, lot 13, block 14	4 91
360	Benjamin A Breakey—Hays's tract—	
	Lot 5, block F	2 07
	Lot 17, block B	2 08
	In Los Angeles Improvement Company's subdivision, part lots 4 and 5—	
	Block 39, H S, lot 1, block B	2 39
	Lot 2, block B	2 39
362	William H Goucher, B F Howard & Co.'s subdivision of Bliss tract—	
	Lot 5, block A	8 69
	Lot 6, block A	9 32
	Lot 7 block A	9 95
	Lot 1, block B	6 80
	Lot 2, block B	5 54
	Lot 3, block B	6 80
	Lot 4, block B	5 54
	Lot 15, block D	4 28
	And personal property	1 13
366	Mrs Anna M Eddy, Margues & Dimmick's subdivision, lot 4, block 30, Terminus Homestead tract—	
	Lot 1	4 28
	Lot 2	3 65
	Lot 3	3 65
	Lot 4	3 65
367	Jephunneh Clutterbuck—Aliso tract, north half of south half lots 18 and 20, block O	6 80
	Personal property	2 32
373	Mrs Augusta Krumdick—Aliso tract, lot 15 block O	6 17
382	Calvin Wever—Goldwothy's Eight street tract, lot 66	5 04
	Personal property	1 13
395	Frank H Wise and Mrs Nellie Wise—Chavez tract, east 55 feet, lot 1, block 7	3 65
	Chavez tract, east 55 feet, lot 4, block 7	1 76
	Personal property and poll tax	5 19
400	G Wiley Wells—William W Baily, Henry Clement and Elija Gay, executors, Chavez tract—	
	East 84 feet lot 19, block 7	3 02
	East 84 feet, lot 22, block 7	2 39
488	William A Kennedy—Ela Park tract lot 45	4 97
	Personal property	1 13
506	William S Arnold—Bowan tract—	
	Lot 1, block 2	14 11
	Lot 2, block 2	11 71
	Lot 3, block 2	16 45
	Lot 4, block 2	19 28
	Lot 5, block 2	10 58
	Personal property	12 92
518	Rozell Bros (Daniel R and Albert)—Shafer & Lanterman's subdivision of north part Throop tract—	
	Lot 8 block C	1 76
	Lot 9 block C	1 76
525	Mrs Mary C Crane—Ford's Temple street addition—	
	Lot 409	75
	Lot 411	75
	Personal property	1 26
576	Henry C Carr—Grover Orchard tract—lot 29	23 81
581	J S Beach—Sampson's & Scott's subdivision of lots 2 4, 6, 8 and 10 of O'Neil's Ninth street tract, lot 1	6 17
583	John and Susan Osborne—Osborne tract—	
	Lot 1	16 88
	Lot 2	13 10
	Lot 3	12 47
	Lot 4	6 80
	Lot 5	6 80
	Lot 6	6 80
	Personal property	2 39
588	Joseph M Taylor Consuelo subdivision of Decill's Vineyard tract—	
	Lot 6	13 18
	Lot 7	26 96
627	George W Tubbs—Park tract, lot 3, block 27	14 36
636	William Denby, Eddie's subdivision of Jeffries's tract—	
	Lot 3, block A	1 13
	Lot 14, block A	3 02
	Lot 15, block A	1 13
	Lot 1, block B	1 13
	Lot 2, block B	1 13
	Lot 41, block B	88
707	Mrs M A Butler—J Marrion Brooks's subdivision of Philbin tract, lot 118	2 39
716	Mrs Agnes Brooks, M L Wicks's subdivision of Germain & Archibald tract—	
	Lot 27	88
	Lot 28	89
	Lot 29	88
	Hiscock & Smith's first addition, lot 15	1 51
	Personal property	1 19
742	John C Lamming—E A Miller's subdivision of lots 33, 34 and 35, of Workman & Hellman's subdivision of block 72, H S, lot 32	1 00
	Personal property	6 26
751	Francisco Ghette—Ela View tract—	
	Lot 47, block K	56
	Lot 48, block K	56
	Lot 25, block J	56
	Lot 26 block J	57
818	Mrs Eliza V Vicken, McGarry's tract—	
	Lot 45, block B	1 76
	Lot 46, block B	1 76
	West Bonnie Brae tract, lot 14, block D	1 76
	Personal property	3 02
856	Nicholas Lindenfield—Kercheval tract, lot 61	1 07
885	Mrs M L Finnall—Daman & Millard's subdivision of Shaw tract, lot 2, block 8	3 65
926	A B Chapman—Hancock survey, 17½ acres, being west half of lot 4, block 29	22 55
	Hancock survey, 17½ acres, being west half of lot 5, block 29	22 55
936	Charles H Dunsmore—Shafer & Lanterman's subdivision of Throop tract—	
	Lot 10, block A	8 69
	Lot 11, block A	2 39
	Lot 36, block A	1 76
	Lot 37, block A	1 76
	Minnehaha Grove tract—	
	Lot 5	2 70
	Lot 15	1 13
	Lot 13	1 13
	Lot 28	1 45
	Personal property	1 06
969	Sanford Landt—Washington Garden tract—	
	Lot 36, block 1	6 80
	Lot 38, block 1	19 40
	Park Villa tract, lot 82	22 65
	Personal property	3 46
984	Arthur A Knox—Kennedy tract, lot 8	4 46
1012	Cromwell Galpin—Galpin tract, lot 1	29 48
	Victor Height's tract, lot 1 3	2 39
1017	C R Sumner—Orange Heights tract, lot 55	7 43
1019	Edwin S Burdick—Sanborn tract, lot 58	1 13
1046	Louisa Bohrer—Myers tract, lot 88	1 95
1059	Scott Frawley—J W Browning's subdivision of Mathew & Fickett tract—	
	Lot 4, block B	6 17
	Lot 5, block B	6 17
	East Los Angeles, lot 20, block 27	4 28
1067	Thomas A Strombs, Jr—Highlands tract addition tract, lot 7, block 1	5 22
	Personal property and poll tax	5 09
1081	William A McKee and W M Jones—Dacotah tract, lot 8	1 44
1098	A H Judson—Hunter Highland View tract, commencing at northeast corner of block 36, thence east 150 feet, south 180 feet, west 150 feet, north 180 feet to beginning	2 11
1109	George C Hughes—Thomas tract, south half lot 15, G	2 52
	Lot 16, G	4 73
	Lot 17, G	4 53
	Lot 18, G	4 53
1110	Charles A Molter—Shafer & Lanterman's subdivision of Throop tract—	
	Lot 24, block A	4 91
	Lot 25, block A	1 76
	Personal property	5 95
1111	Miss Clara C Carver—Record's subdivision of west half of lot 74, block 24, H S—	
	Lot 24	1 13
	Lot 25	1 13
1115	Brainard Smith—Business Center tract, lot 39	14 05
	Personal property	1 13
1127	Mrs J H Bradbeer—Hafen tract, lot 128	4 53
	Personal property	2 13
1132	Joseph S Hutchings—Bernard tract, lot 18	3 53
	Personal property	2 14
1182	William W Cheney—Brooklyn tract, lot 23, block 3	4 46
	Walnut Grove tract, lot 7, block E	2 39
1188	Esudillo & Pico—Kinney tract—	
	Lot 48	5 54
	Lot 49	2 83
	Poll tax	4 50
1204	William H Gray—Carr tract, south part, lot 1	33 76
	Personal property	3 65
1261	Frank Robbins—Los Angeles Improvement Company's subdivision part lots 2, 3, 7, block 39, H S, lot 15, block A	4 91
1268	Mrs Emma H Fellows and Dr Isaac Fellows—Colina Park—	
	Lot 1, block B	6 80
	Rivera and Vignola tract, lot 22, block D	78 22
	Los Angeles Improvement Company's subdivision of lot 6, block 39, H S—	
	Lot 26, block 4	6 80
	Lot 27 block 4	6 80
	Personal property	31 37
1272	Frank G McGarvin, East Los Angeles, lot 8, block 20½	7 05
	Personal property and poll tax	5 13
1275	Nathan Cole, Jr—G W Morgan's Sycamore Grove tract—	
	Lot 1, block 7	4 60
	Meadow Glen tract, lot 24	2 70
	Personal property	15 40
1285	John Cross—Colina Park tract, lot 3, block L	42 10
	Personal property	16 75
1289	Samuel H Weller—Woolen Mill tract, lot 9, block 13	8 08
1312	Jacob L Lansing—Ela View tract, East Los Angeles, lot 38, block T	57
	Lot 9, block T	57
	Personal property	4 82
1332	Heirs of Annie E Simons—Plater's subdivision of Messick tract—	
	Lot 1, block 1	18 45
	Lot 2, block 1	39 25
	North 40 feet of lot 3, block 1	13 10
	Lot 5, block 1	6 20
	North 40 feet of lot 6 block 1	2 58
	Lot 30, 176 6-10 feet commencing 155 feet north from northwest corner of Short and Upper Main street, on west of Upper Main street, running through to New High street, in O S block 31	29 48
1359	Belle M Fulton—Truman tract, lot 2	33 69
1369	Julian Valdez—subdivision of lot 8, block 39, H S, west 35 feet of east 115 feet, lot 1, block 2; West 35 feet of east 115 feet, lot 2, block 2; West 35 feet of east 115 feet of north 40 feet, lot 3 block 2	16 62
	Lot fronting 39 1-10 feet feet on south side Kuhrts street, by 59 1 10 feet, bounded north by Kuhrts street, east by D Botteler, south by E Moultour, west by T Leust, et al	4 28
	Personal property	5 60
1379	Jose S Pico—Corswell & Green subdivision of City View tract, lot 16, block 2	3 02
	Personal property	94
1399	J Marion Brooks—J Marion Brooks subdivision of Philbin tract—	
	Lots 42 and 43	4 52
	Lots 45 and 47	4 52
	Lot 53	2 51
	Lots 54 and 55	4 66
	Lot 58	20 15
	Lot 1	5 54
	Personal property	9 51
1413	Henry J A Stuhr—Brown and Adam's subdivision on East Pico street, lot 4, block B	19 08
	Montaud tract—	
	Lot 208, block I	81
	Lot 59, block N	1 44
	Personal property	29 86
1432	L A Lighting Company—Aliso tract—	
	Lot 22, block A	3 02
	Lot 24, block A	3 02
	Lot 26, block A	3 02
1434	W B Barber, Trustee—Shafer & Lanterman, subdivision of Montague tract—	
	Lot 38	4 28
	Lot 39	35 28
	Lot 40	4 28
	Personal property	1 13
1436	San Gabriel Valley Rapid Transit Railroad Company, 2 72-100 acres, being a strip 40 feet wide through Florence Terrace tract, which includes fractional parts of lots 15 16, 24 25, 26, block 11, and fractional part of lots 11 to 15 and 17 to 22 inclusive, block 10. Also fractional parts of lots 17 and 27, block 13 fractional part of lots 17 and 27, block 12	3 65
	43-100 acres being a strip 40 feet wide through Tuthill & Gleason tract subdivision, lot 4, Orange Slope tract, which includes part of lots 16, 17, 48 49	3 90
	31-100 acres being a strip 40 feet wide through J A Unruh et al. lands in block 3 Orange Slope tract	1 63
	Lot 5x25 feet, being a strip from southeast corner of lot 34, Villa tract	81
	1 mile of railway including rolling stock	32 00
	Cannery tract—	
	Lot 19	3 96
	Lot 20	3 65
	Lot 21	3 65
	Lot 22	3 65
	Lot 23	4 60
1457	Mrs Alice N Slosson, a lot fronting 25 feet north side of Aliso street, by 100 feet deep, between Alameda and Vignes, bounded west by Coggeit, east by U O	10 27
1467	Wesley Marratt, in Angleino Heights, lots 20, block 4	6 17
	In City Center tract, lot 8, block 7	3 02
	In Garey Place tract, lot 2	2 52
1471	Electric Rapid Transit Company, 6 miles of Street Railroad tract, beginning at Plaza thence on Los Angeles street to Mayo, to Wall, to Seventh, to Maple, to South line of city, also on East Pico street to west line of city	57 20
	In O W Childs 200-lot tract, lot 1, block 10	24 44
	Personal property	53 42
1500	Martin Brockway, Garey tract, addition to Los Angeles, east 40 feet of lot 33	5 35
	Addison tract, lot 6, block A	3 02
	Personal property	4 19
1505	Oliver A Ivers, heirs of O W Childs and John S Maltman, Elysian Heights, lot 8, block 18	75
1509	Adela Reyes, a minor, in Reyes Vineyard tract—	
	Lot 8	7 43
	Lot 9	7 43
	Lot 10	7 43
	Lot 11	7 43
	South 14 feet of lot 12	1 44
	West 31 feet of east 80 feet of lot 26	5 23
1510	John R Reyes, a minor, in Reyes Vineyard tract—	
	Lot 17	15 62
	Lot 18	15 62
	Lot 19	15 62
	Lot 20	15 62
	West 34 of lot 1	7 43
1512	Ed C Burlingame, Allen tract, subdivision of lot 1, block 27, H S west 160 feet of lot 12	4 91
	Rosemont tract, lot 1, block 1	1 76
	Highland tract, addition No 1, lot 13, block 11	3 02
	Los Angeles Improvement Company's subdivision of lots 4 and 5, block 39, H S, lot 13 block C	2 39
	G W King's subdivision of lots 2 and 3, block 39, H S, lot 7, block 22	5 54
	Los Angeles Improvement Company's subdivision of lot 2, block 39, H S lot 8 block 15	3 33
	Los Angeles Improvement Company's subdivision of lot 21, block 12	3 02
	Los Angeles Improvement Company's subdivision of lot 22, block 12	3 02
	Los Angeles Improvement Company's subdivision of lot 25, block 12	3 02
	Los Angeles Improvement Company's subdivision of lot 24, block 12	3 02
	Los Angeles Improvement Company's subdivision of lot 1, block 15	6 17
	Los Angeles Improvement Company's subdivision of lot 2, block 15	6 17
	Los Angeles Improvement Company's subdivision of lot 3, block 15	6 17
	Los Angeles Improvement Company's subdivision of east ½ of lot 4, block 15	3 27
	Los Angeles Improvement Company's subdivision of east ½ of lot 11, block 14	7 11
	Angelino Heights, lot 21, block 1	4 91
	Angelino Heights, lot 22 block 1	4 91
	Park tract, lot 1, block 16	6 15
	Park tract, lot 2, block 16	6 17
	Woolen Mill tract, west 40 feet of lots 8 and 9, block 8	3 02
	Mott tract, east 60 feet of lots 9 and 10 block X	10 58
	Mott tract, west 90 feet of lots 19 and 20 block R	31 74
	Cable Road tract, lot 9, block B	1 76
	Cable Road tract, lot 10, block B	1 76
	Los Angeles Improvement Company's subdivision of lots 2, 3 7 and 8, block 39 H S, lot 20, block 12	2 02
1514	Rosana Reyes (a minor,) Reyes Vineyard tract, fractional lot 13	4 28
	Reyes Vineyard tract, fractional lot 14	2 39
	Reyes Vineyard tract, fractional lot 15	2 39
	Reyes Vineyard tract, fractional lot 16	12 47
	Reyes Vineyard tract, east 48 feet lot 6	9 95
1524	Cayetana A de Casenave—Lot 206 feet front on east side San Pedro street between Fifth and Sixth, bounded north by G M Frink, east by Stanford avenue, south by Wolfskill, being 1½ acres	102 56
	Huber tract, lot 1, block 26	41 45
1530	Mrs Sarah E Burlingame, Angeleno Heights tract—	
	Lot 20, block 24	9 32
	Lot 29, block 24	21 54
	Park tract—	
	Lot 17 block 10	6 80
	Lot 22, block 10	6 17
	Lot 4, block 17	9 06
	Lot 5 block 17	5 28
	Woolen Mill tract—	
	Lot 3, block 6	4 28
	Lot 4, block 6	4 28
	Lot 5, block 6	4 28
	Bentley & Crippen's subdivision of east one-half of lot 7, block 38 H S—	
	Lot 31, block 3	1 76
	East 20 feet lot 1, block 3	2 39
	Woolen Mill tract, lot 6, block 6	5 54
	Long street tract, east 60 feet, 49, 50 and 51	6 17
	Personal property	3 65
1533	Ruth S Dobinson, Boston Heights, lot 18, block 13	88
1539	Heirs of Miguel Leonis, 17½ acres, east side Los Angeles river, south of Summit avenue, east by Aliso avenue, west by Meyer tract, south by Giess	117 05
	Alanis tract, undivided one-half interest in—	
	Lot 66	5 22
	Lot 67	5 2?
	Lot 72	5 2?
	Lot 68	2 07
	North 104 feet of lot 62	3 0?
	Aliso tract—	
	Lot 1, block N	3 1?
	South 34 6-10 feet lot 2, block N	2 26
	Lot 9 block L	2 85
	Requena tract—	
	Lot 54	8 37
	Lot 55	8 37
	Lot 56	8 3?
	Lot 57	8 37
	Lot 58	8 3?
	Lot 59	8 37
	Lot 60	5 28
	Lot 61	8 06
	Undivided half of lot southeast corner Commercial and Wilmington streets, 63x63 feet, bounded east by Ramirez south by Selves	20 66
1553	Herman L Welch, Mount Pleasant tract, lot 18, block X	4 85
1565	Julius Brosseau, Mott tract—	
	Lot 4	54 68
	Lot 10	3 02
	Lot 11	3 02
	Lot 12	3 02
	Highland tract, addition No 1—	
	Lot 30	8 06
	South half 29	4 2?
	Lot 23	8 06
	Personal property and poll tax	9 29
1572	D V Waldron and Mrs M L Benedict, Washington Garden tract, lot 29, block 1	4 28
1584	Edward R Miller and Wm B Herrott, Beaudry Water Works tract—	
	Lot 3	8 37
	Lot 4	8 37
1586	Virgel E Fortson, Overton tract—	
	Lot 22	4 60
	Personal property	1 13
1621	Julius Brosseau, Sr, Star tract, lot 29	10 26
	Personal property	1 13
1622	Severiano Mendoza—L A Homestead tract, Lot 1 block 10	8 43
	Poll tax	4 50
1632	Ynez C Lyon—Ballestero's tract—	
	Lot 6	4 28
	Lot 7	4 91
	Personal property	4 62
1634	Mrs Rosa Rising—Ballestero's tract, lot 1	8 06
	Personal property	1 76
1641	Edwin O Richey, Williamson tract, lot 17, block 5	4 28
	Personal property	1 38
1647	Heirs of L B S Miller, Kinney tract, lot 54	5 54
1650	Louis Martin, Martin tract—	
	Lot 10, block A	7 43
	Lot 27, block C	5 54
	Lot 28, block C	5 54
	Personal property	6 17
1661	Mrs Refugio O de Olvera, Kinney tract, lot 21	9 95
	Personal property	81
1685	Ezra M Hamilton, 10 acres of Arroyo Seco land, bounded north by Jeffries tract, east by Wells street, south by Frick and lot 7, Hamilton tract, west by Walnut street	6 80
	L J Rose, subdivision of lot 7 of Griffin's 30-acre reserve, East Los Angeles, lot C	5 85
	Beache's subdivision of Griffin addition to East Los Angeles—	
	Lot 24, block B	3 02
	Lot 25 block B	9 95
	North 20 feet lot 22, block B	2 08
	North 20 feet lot 23, block B	2 39
	Addition No. 3 to Hamilton tract—	
	Lot 1	2 70
	Lot 2	2 39
	Lot 3	2 39
	Lot 4	3 39
	Lot 5	2 07
	Lot 6	2 07
	Lot 7	1 75
	Lot 8	1 76
	Lot 9	1 44
	Lot 10	1 7?
	South one-half lot 12	87
	Lot 13	1 20
	Lot 14	1 44
	Lot 15	1 45
	Lot 16	1 76
	Lot 17	1 76
	Lot 18	1 76
	Lot 19	1 76
	Lot 20	2 39
1685	Ezra M Hamilton—lot in East Los Angeles, 1 76-100 acres, bounded north by Arroyo street, east by Hamilton Place, south by lots 24 and 25, west by Lecouvreur street	22 55
	Hamilton tract—	
	Lot 2, block 7	81
	Lot 3, block 7	82
	South 10 feet lot 12, block 4	63
	Lot 13, block 4	1 44
	Lot 14, block 4	1 45
	Lot 15, block 4	1 45
	Lot 16, block 4	1 44
	Lot 17, block 4	1 45
	Lot 18, block 4	1 45
	Lot 19, block 4	3 96
	Lot 20, block 4	1 45
	Lot 21 block 4	1 44
	Lot 22, block 4	1 45
	Lot 42 block 4	1 44
	South 10 feet lot 43 block 4	69
	Personal property	8 06
1687	Mrs. Ata Kennedy, East Los Angeles tract—	
	South 90 feet of lot 3, block C	12 78
	South 90 feet of lot 4, block C	5 54
	Personal property	3 02
1711	Louis Cravers—Ela Hills tract, lot 1, block 8	88
1713	Heirs of Thomas B. de Meza—East Los Angeles, lot 18, block 14	6 48
1717	Andrew J. Johnson, Temple and Texas tract—	
	Lot 3	3 90
	Personal property	2 01
1753	Patrick McKeon—Los Angeles Improvement Company's subdivision of lots 2, 3 7, 8, block 39, H S lot 30, block 21	3 97
	Poll tax	4 50
1758	Sophia Bandholt—Clara Belle tract, being a subdivision of part of lot 6, block 39, H S, lot 12, block A	6 80
	Personal property	3 13
1778	Mrs. Jetie Newfeld, Morris Vineyard tract—	
	Lot 24, block F	12 15
	East half lot 25, block F	6 17
	Personal property	1 13
1811	Joseph D Biehl—Pomeroy & Mills subdivision of Hollenbeck tract, lot 16, block 5	4 91
	Personal property and poll tax	6 01
1812	Frank H Darby—Pomeroy & Mills subdivision of Hollenbeck tract, lot 22, block 7	2 39
	Personal property	82
1831	Peter A Rees, How tract, East Los Angeles, part of Hill land of Mrs Hall	
	Part of lot 4	3 02
	Part of lot 11	1 44
	Personal property and poll tax	5 13
1871	George S Fleming—Alcantara Grove tract, lot 28	4 60
	Personal property	13 72
1907	Mrs Elizabeth Cameron—Highland tract, addition No. 1, lot 25, block 5	3 96
	Personal property	81
1915	Mrs Adelia Van Trees—Colina Park tract, lot 6, block B	4 60
1954	Simon P Sappy—Whittaker, Richardson & Ernst subdivision of East Los Angeles tract, lot 26	1 13
1966	John Forbes—Child's Heights tract—	
	Lot 10, block 10	1 44
	Lot 11, block 10	81
	Personal property	82
2013	Peter Gertz—Morris Vineyard tract, lot 19 block E	18 14
2015	Carrie D and F F Phillips—Yarnell's subdivision of lot 4, block 38, H S, lot 15, block 1	2 70
2016	Charles Hoffman—Cohn's subdivision of Morris Vineyard tract, lot 22, block K	13 73
2083	John D Hall—Los Angeles Improvement Company's subdivision of lots 3 and 6, block 39, H S, lot 22, block D	3 02
	Personal property and poll tax	5 02
2049	Theodore Schroeder—King's subdivision of Daveredo tract—	
	Lot 37	3 65
	Lot 38	8 18
	Personal property	1 34
2080	Mrs Elizabeth Castell, Hamilton tract, lot 16, block 5	1 76
2115	Wiley B Dixon, Bennett tract, lot 25, block 2	2 39
2120	Ellen Owens, Owen & Scott's subdivision of part of lot 2, block 36, H S—	
	Lot 10	3 52
	Lot 12	3 34
	Lot 14	3 33
	Lot 16	3 33
	Lot 18	3 34
	Lot 20	3 34
	Lot 21	9 32
	Lot 22	4 60
	Lot 23	4 60
	Lot 24	4 60
	Lot 25	4 59
	Lot 26	4 59
	Personal property	6 85
2122	Mrs Mary A Quinby, Mills & Wick's extension Second street, lot—	
	Lot 147	13 10
	Lot 148	13 10
	Lot 149	4 28
	Lot 150	4 28
2145	Mrs Charlotte Clendenen, O'Neill's subdivision of northwest part of lot 7, block 37, H S, lot 6	2 70
	Personal property	3 33
2165	Mrs Victoria Yorba, DeSoto Heights, lot 41, block 26	4 97
	Personal Property	1 94
2167	Frederick Save, Clement tract, south 20 feet of lot 16, block C	81
	Personal property and poll tax	4 88
2173	Mrs Marie Bustillos, Myers tract, lot 73	1 32
	Personal property	75
2177	Antonio Save, Clement tract, north 20 feet lot 16, block C	1 44
	Personal property and poll tax	4 82
2183	Charles E Steinhiber, Mathew & Fickett tract, lot 8, block 3	5 54
	Perry Villa tract—	
	Lot 5 block B	2 77
	Lot 6, block B	2 ?9
	Personal property and poll tax	7 67
2233	Alf Wenolin, Myrtell's subdivision of Messick tract, lot 25	9 95
	Personal property and poll tax	6 01
2237	Andrew Gansert, west Bonnie Brae tract, north half lot 9, block C	2 07
2262	Mrs Katherine Davis, Morris Vineyard tract lot 21, block D	16 88
2264	Mrs Sallie M Donnelly, Colina Park tract, 3 96-100 acres, being block O	25 70
2330	Marcus Goldschmidt—Park tract—	
	Lot 11, block 7	5 85
	Lot 2, block 11	13 10
	Personal property	2 01
2337	F E Schneddy—City Center tract—	
	Lot 24, block 4	3 33
	Lot 30 block 4	11 21
	Personal property and poll tax	4 93
2360	Allen J Cobb and Mary E Cobb—Long tract, 60 feet front by 200 feet deep on east side Date street, between Macy and Mission, bounded northwest and south by Banchet, southeast by Sanders	12 85
	Personal property	2 39
2371	Mrs Rose Harding—City Center tract, west half lot 6	1 76
	Personal property	2 89
2383	J O Koepfli—Grassell's subdivision of lot 7, block 39, H S, lot 12 block G	2 07
	Woolen Mill tract, west 85 feet of lots 13 and 20, block 8	6 17
2409	Amos W Saumway—McLean & Wilson's subdivision of Foot Hill tract, lot 4, block 5	9 32
	Addison tract, lot 17, block A	1 76
	Personal property	1 63
2426	James Lowe, Griffin's addition, East Los Angeles, north 49 feet of east half lot 2	6 80
	Personal property	4 91
2437	William H Perry, East Los Angeles lot 10, block B	12 21
	Schieffelin tract, East Los Angeles, lot 30	10 58
	Chavez tract, north 40 feet of lot 19, block 8	7 30
	Ela Hills tract, lot 12, block I	2 39
	Personal property	15 68
2442	Hugh A Robertson, Schieffelin tract, East Los Angeles—	
	North 50 feet of south 100 feet of lot 12	1 76
	Lot 13	5 54
	Lot 14	1 76
	West 8 feet of south 50 feet of lot 12	69
	Personal property	1 57
2463	Mrs Palara Wilson, Johnson tract lot 6, block D	9 95
	Personal property	81
2477	Marcus A Pierce, Ela Hills tract, lot 16 block T	1 45
	Hamilton tract lot 10, block 2	1 45
2483	Le tica Allegue—Sanchez tract, lot 7, block 4	8 69
2513	Fred P Sieck—Williamson tract, lot 19 block 3	9 95
	Personal property	2 58
2521	Jeremiah Baldwin—Pioneer Building Lot Association—	
	Lot 1, block 4	5 54
	Lot 2, block 4	3 02
	Lot 3, block 4	3 02
	Lot 4, block 4	6 17
	Lot 5 block 4	3 65
	Lot 6, block 4	4 28
	Lot 5 block 11	4 15
	Lot 6, block 11	4 52
	Lot 15, block 11	4 09
	Lot 17, block 11	4 09
	Schieffelin tract, East Los Angeles, lot 40	4 91
	Personal property	94
2532	William H Conger—Mt Lookout subdivision of lots 6, block 45, H S, lot 7, block B	82
2548	Heirs of Encarnacion Buelna—O S, Lot 7, block 33	19 90
	O S south 65 feet of lot 8, block 33	11 58
2555	Myer M Lowenthal, McGarry tract, lot 25, block C	2 26
	Personal property	22 04
2591	Mrs A Carmichael, Hamilton—	
	Lot 12, block 1	1 44
	Lot 13, block 1	1 45
	Lot 18, block 1	2 70
	Lot 19, block 1	2 70
	Lot 20, block 1	3 34
2610	Mrs Fannie Howard—Pierce tract, north 55 feet of lot 10	2 70
2612	Los Angeles Storage, Commission and Lumber Company—Walker tract, lot 41	4 73
2647	Marcellino Risso—Chavez tract—	
	Lot 2, block 6	9 32
	Lot 3 block 6	4 28
	Lot 6, block 6	7 43
	Maudsley tract, lot 47	4 28
	Desnoyer tract, lot 21, block A	7 43
2650	Charles H Salisbury—O W Childs' 200 lot tract, lot 3, block 10	8 69
	Personal property	6 86
2658	Annie E May—John G Downey tract, lot 15, block A	35 78
2660	D Nicholson—Garbolino Cooper, South & Porter tract, M L Wick's subdivision, lot 285	1 44
	Ocean View tract No 1, lot 7, block 4	4 28
	C J Maier's tract lot 50	2 64
2687	George W Rowe—Hamilton tract—	
	Lot 16, block 3	4 28
	Lot 17, block 3	1 76
	Lot 3, block 3	1 44
	Lot 4, block 3	1 45
	Lot 5, block 3	1 44
	Lot 22 block 2	1 45
	Lot 23, block 2	1 44
	Lot 11, block 2	1 45
	North half lot 12, block 2	1 00
	Lot 10, block 2	4 91
	Lot 11, block 2	4 91
	Personal property	82
2707	Henry Lee and Mrs Henry Lee—Daman & Millard's subdivision of Shaw, lot 3, block 3	3 65
	Personal property and poll tax	4 69
2714	John Hall—Daman & Millard's subdivision of Shaw tract, lot 12, block 5	6 80
	Personal property	3 33
2738	Sterling P Smart—Moulton's addition, lot 23, block 5	10 58
	Personal property	2 20
2731	Charles M Morris—Childs Heights tract, lot 11, block 4	3 33
	Personal property	82
2745	Edward H Skilling—Los Angeles Improvement Company's subdivision of lots 7 and 8, block 39, H S, lot 1, block 16	4 28
	Personal property	81
2751	J Charles Duncan, City Center tract—	
	Lot 14, block 6	3 65
	Lot 4, block 2	3 96
	Lot 13, block 2	4 28
	O W Childs's 200 lot tract—	
	Lot 1, block 11	18 77
	Lot 2, block 11	7 0?
	Lot 4 block 7	18 77
	Personal property	29 61
2758	Mrs Sarah Root—Snyder & Wade's subdivision of north one-half of Friend tract, lot 25	11 46
	Personal property	27 14
2763	Mrs Rose E Williams—Ella Hill's tract, lot 24, block O	1 78
	Childs's tract, lot 24, block 8	12 ?2
	Personal property	1 89
2806	C C A Robinson—O S Spencer's subdivision of Huber tract lot 10, block 57	18 14
2812	Marius Meyers and C A de Casanave—Ord's survey, east 105 feet lot 5, block 27	37 67
2820	Mrs Francisco Huarte—Lot 100x163 feet, north side of Aliso street; bounded north by Keller estate west by estate of Welsh, east by estate of Boisserance, in Aliso tract	41 45
	Mt Pleasant tract, lot 11, block P	3 65
	Personal property	1 13
2830	Charles W Griswold—Sanchez tract, lot 8, block 1	9 32
	Personal property	1 19
2873	Lina Atwood and C W Atwood—Workman & Hollenbek tract, lot 108 block J	21 92
	Personal property and poll tax	6 ?0
2897	Fred Sewert—Keifer tract, lot 18	2 07
2902	Thomas A Lewis—Montague tract, lot 32, block C	3 65
2916	Philipp W Traub—Ames's subdivision of Glassell tract, lot 13, block 2	82
2982	Elizabeth Goelz—Golden West Heights tract, lot 3 block 7	81
3171	Isaac A Cochran—Overton tract—	
	Lot 28	4 60
	Lot 29	3 92
	Lot 30	3 92
3095	Eliza C Chaffee—Los Angeles Improvement Company's subdivision of lots 6 and 7, block 39, H S, lot 16, block H	3 96
	Rosetta tract, lot 5	2 77
	Personal property	2 74
3138	Paul Gruenenger—M L Wick's subdivision Germain & Archibald, lot 47	1 25
3162	Iris F Baker—Ela Hills tract—	
	Lot 10, block Q	63
	Lot 11, block Q	63
	Lot 12, block Q	63
3229	Loura V Peters—Sunset tract, lot 5, block B	1 76
	Personal property	1 13
3234	Annanias Pitts—Aurora tract, lot 6	75
	Personal property and poll tax	6 26
3247	James Torry, Jr—Highland Park addition, No 1, lot 12, block 8	28 23
	Personal property	8 63
3252	Louis Beesmeyer—J W Ellis subdivision, lot 3, block 38, H S, lot 20, block C	2 39
3275	James C McCollum—Berkley tract—	
	Lot 1, block 8	81
	Lot 2, block 8	81
	Lot 3, block 8	82
	Lot 22, block 8	82
	Lot 23, block 8	81
	Lot 24 block 8	81
	Lot 14, block 12	82
	Lot 16 block 12	82
	Lot 12, block 1	81
	Lot 14, block 1	81
	Lot 11 block 2	82
	Lot 12, block 2	82
	Lot 1, block 6	81
	Lot 2, block 6	81
	Lot 3, block 6	82
	Lot 4 block 6	82
	Lot 29, block 6	81
	Lot 30, block 6	81
	Lot 31, block 6	82
	Lot 32 block 6	82
	Lot 1, block 7	81
	Lot 2, block 7	82
	Lot 3, block 7	81
	Lot 4, block 7	81
	Lot 5, block 7	82
	Lot 6 block 7	82
	Poll tax	4 50
3276	Joseph and Henry Donato—Elysian Heights, lot 17, block 22	75
3292	John A Neal—Broderick's subdivision of Decelis Vineyard tract, lot 3	22 55
	Poll tax	4 50
3303	Bethany Presbyterian Church—Angelino Heights—	
	Lot 7, block 23	24 44
	Lot 8, block 23	5 54
3333	Robert N C Wilson—East Los Angeles, lot 11, block 15	5 54
3349	Charles Haben—Ocean View tract—	
	Lot 9, block 3	5 22
	Lot 10 block 3	4 28
	Poll tax	4 50
3366	Mrs Isaaca A Decotal—Moran tract, lot 14, block O	13 10
	Lot 30 feet on north side side East Pico street, bounded on east by west line of Myrtle avenue extension south or by Bishop Mora, west by Bragg	4 28
	In Peschke tract, lot 14	4 28
	Personal property	2 45
3384	Mrs Helen M Lewis—Atwood's subdivision of part of lot 5, block 73, H S, lot 12, block A	9 95
	Personal property	1 13
3120	Rudolph H Stracy, Eleventh street block—	
	Lot 28	3 65
	Lot 29	3 65
	Lot 30	3 65
	City Center tract, lot 33, block 2	5 79
3123	Miss A G Catlin—Alcantara Grove tract lot 11	4 28
3435	Chas Yoerger, University tract—	
	Lot 5, block B	4 28
	Lot 28, block B	4 28
	Lot 29, block B	4 28
	Lot 30, block B	4 28
3443	Everett F Clifford—M L Wicks's subdivision of Keefer tract, lot 70	2 01
	Victor Heights tract—one-third interest in lot 148	1 38
	Personal property	6 99
3444	Harry L Flash Huber tract—North 30 feet of lot 13, block 57	31 24
	South 30 feet of lot 14, block 57	7 55
3460	John H Bryant—A lot 25 feet west side of Upper Main street by 165 feet deep, commencing 120 feet north of the northwest corner of Virgin and Upper Main, bounded north by Potter, south by Grebe, being in block 36 O S	13 10
	Prichard tract lot 10, block 1	3 65
	Downey tract—	
	Lot 6, block 4	2 07
	Lot 8, block 4	2 07
	Lot 10, block 4	2 08
	Lot 1, block 5	2 0?
	Lot 2 block 5	2 39
	Lot 3, block 5	2 07
	Lot 4, block 5	2 39
	Personal property	17 82
3463	James M Erwin—Toppan's subdivision of lot 4 block 39, H S, lot 15, block B	8 69
	Personal property	1 94
3513	Heirs of Charles E Boyce—W T Fisher's subdivision of Kobler & Froehling tract, lot 26, block B	5 41
3530	Charles T Harris—Safford's subdivision of Bradbury block—	
	Lot 5	10 58
	Lot 16	4 91
	Lot 17	4 91
	King's subdivision of block 17½, Griffin's 30 acre reserve, East Los Angeles—	
	Lot 8	4 91
	Lot 14	4 91
	Lot 18	4 91
	Personal property	6 04
3544	S D Newbill—Highland tract, addition No 1, lot 17, block 8	5 54
	Poll tax	4 50
3546	William G Krutz Jr—Lot commencing 20 feet west of east line of Botiller street, bounded south by Botiller street, and lot 20 of Widow Botiller tract, 64 10-100 feet front, 70 93-100 feet in rear by 40 feet deep	10 45
3551	William A Henry—Los Angeles Improvement Company's subdivision of lots 5 and 6, block 39, H S—	
	Lot 38, block 2	2 70
	Lot 40, block 2	2 70
	Personal property	2 46
3556	William D Hutton—E M Funk's subdivision of Valenzuela tract, lot 5	11 33
	Personal property	1 26
3557	Joph O Nelson—Cable road tract—	
	Lot 13, block A	1 76
	Lot 19, block B	2 70
	Hutchinson tract—	
	Lot 3, block 5	1 76
	Lot 4, block 5	1 76
	Poll tax	4 50
3564	Mrs Caroline H Adams—Beaudry tract, west 72½ feet of lot 7, block 3	24 44
	Personal property	2 39
3573	John C McMenomy—Alanis Vinyard tract, lot 46	8 06
	Huber tract, lot 4, block 53	63 84
	Mills tract, west half of lot 37	9 63
	Personal property	12 72
3585	John Malby—McGarry tract, lot 10, block F	1 76
	Personal property	1 51
3595	Fred A Duy—Wingerter tract, lot 169	5 79
3601	John Bangle—E B Miller tract, lot 2 block C—	3 65
	Lot 11, block C	2 39
3668	Mrs Clara S Silver—Wingerter tract, lot 168	5 79
3677	Louis Schmidt—Hiscock & Smith's first addition—	
	Two-thirds interest in lot 16	1 13
	Two-thirds interest in lot 27	1 13
3696	Benjamin F Nance—Dunkelberger tract, lot 20, block B	2 70
	Personal property	8 76
3729	Mrs H E Sargenwalt—Ela View tract, lot 9 block J	57
3731	Mrs Etta Galer—Ela View tract, lot 14, block L—	57
	Personal property	75
3741	Mrs Matilla S Bower—East Los Angeles tract—	
	Lot 2, block 6	13 10
	Lot 3, block 6	24 44
	Lot 7, block 6	5 96
	Foot Hill tract—	
	Lot 13½, block 6	81
	Lot 14½, block 6	81
	Lot 15, block 6	4 2?
	Lot 17, block 6	1 44
	Lot 18 block 6	1 45
	Lot 19 block 6	1 44
	Lot 19½, block 6	1 33
	Lot 20, block 6	2 01
	Lot 20½, block 6	1 13
	Lot 21 block 6	1 76
	Lot 21½, block 6	1 38
	Lot 22 block 6	1 76
	Lot 22½, block 6	1 44
	Lot 23, block 6	1 76
	Lot 23½, block 6	1 13
	Personal property	5 85
3763	William H L Buffington, Martin tract—	
	Lot 7, block A	20 03
	Lot 10, block C	4 28
	Lot 11, block C	4 28
	Personal property	63
3808	Biles and Pridham, J W Ellis subdivision of lots 2 and 3, block 38, H S Lot 17, block D	3 65
3889	Armand Dunald, Sabichi tract—	
	Lot 10, block 3	4 91
	Lot 11, block 3	4 28
3905	Mrs Mauriella of Valenzuel, East Los Angeles tract—	
	Lot 1, block 28	7 43
	Lot 2, block 28	3 96
	Personal property	94
3981	Mrs Leafy A Cleland, O J Mairs tract—	
	Lot 61	3 02
	Lot 62	3 02
4015	William G Mappa, Marathon tract, lot 24 block 4	1 45
4033	James J Cawley, Stephenson's subdivison of part Garey Place tract, lot 8	5 54
	Personal property	81
4061	Lorenzo Fanon and C V Lorenzana Saberiano Ybara tract, lot 3	6 17
	Poll tax	4 50
4075	John F. Kilerman, Clement tract—	
	Lot 1, block F	1 00
	Lot 32 block H	1 13
	Personal property and poll tax	4 8?
4106	Francisco Romero, Ela Hills tract—	
	Lot 1, block T	1 13
	Lot 2 block T	1 13
	Lot 31, block T	69
4108	Mary Raussa Manaldi, Ela Hills tract—	
	North 25 feet of lot 7, block K	1 69
	North 25 feet of lot 20, block K	63
4113	Heirs of Marcus E Griffith, East Los Angeles, lot 5, block B	10 58
4120	Isaac H Roger, F D Lanterman's subdivision of Maudsley tract, lot 28	4 28
	Personal property	3 02
4121	Miss Gertrude M Summers, Mount Lookout tract, lot 8 block B	81
4169	John Kearney, Goldsworthy's Sixth street tract—	
	Lot 7	12 78
	E B Miller tract—	
	Lot 16 block C	2 39
	Lot 1, block C	8 69
	Personal property and poll tax	8 02
4186	Mrs Nancy I Goucher, Ord's survey—Lot 4, block 61	35 15
	Yarnell's subdivision of northeast part lot 4, block 38, H S, lot 3, block 1	9 32
	Personal property	16 82
4268	Charles L Crowley, Downey tract, south 50 feet lots 1, 3 and 5	2 70
	Dana tract, west 120 feet of south 21 5-10 feet of lot 2 and west 120 feet of north 38 9-10 feet lot 15, bounded east by Olmstead, south by Stewart, north by Brownstein, west by Tochard	2 39
	Personal property	1 00
4274	James F Fosmir, Ord's survey, north 45 feet of lot 29, block 25½	9 95
	Ela Hills tract, lot 21, block C	2 39
	Personal property	1 64
4285	Michael Sweeney, M L Wicks subdivision of Garbolino Cooper South & Porter tract, lot 97	2 39
	Personal property and poll tax	5 67
4286	James S Ewing, M L Wicks subdivision of Germain and Archibald tract, lot 202	1 76
	Personal property	1 63
4292	Joseph Hottenrott, M L Wicks subdivision Garbolino Cooper, South & Porter tract, lot 178	7 26
4298	John K Rand, Alexander Weil tract, lot 111	7 18
	Personal property	1 00
4303	Henry G Weyse—Undivided ¼ interest in about one acre fronting 333 feet on east side of Alameda street, bounded north by Beaudry, east by New Main street, being Naud's warehouse site	32 60
	Personal property	3 34
4346	Arnold Fischer, Ganahl tract—lot 22, block 10	2 26
	Personal property	1 26
4348	Angus S McDonald, Park tract—	
	Lot 4, block 5	13 10
	Lot 5, block 5	13 10
	Lot 6, block 5	13 10
	Mott tract, lot 20, block K	20 66
4350	Dolores R de Villalobos—Mount Pleasant tract, lot 5, block N	5 68
	Personal property	75
4354	Mrs Vincent des Noyers—Blanchard's subdivision of part of lot 5, block 74, H S, lot 6, block A	6 17
4355	Fred Hoppe, Wolfskill Orchard tract—Lot 5, block 13	6 80
	Personal property	3 02
4370	John R McManus, Los Angeles Improvement Company's subdivision of lot 18, block 38, H S—	
	Lot 33, block T	1 76
	4 acres on north side of Date street, bordered north and east by Date street, south by Ash street, west by Hazlip, Newkirk et al	57 20
	Personal property	2 89
4385	Joseph H Bell, Los Angeles Improvement Company's subdivision of lot 1, block 38, H S—	
	Lot 5, block N	3 65
	Sentous tract, Lot 9, block 4	3 84
	Personal property	9 57
4400	Thomas Cassidy—Huber tract, south 40 feet of lot 4, block 27	20 66
	Personal property and poll tax	4 75
4408	Heirs of Henry Charles—Feldhouser's subdivision of blocks 85 and 86, O S—	
	Lot 1, block 86	19 40
	Lot 5 block 86	33 26
4409	Louis J Blanchet—Blanchette tract, lot 39	3 02
4410	Joseph Hines, Woolen Mill tract—Lot 18, block 7	6 17
	Mott tract, lot 14, block W	5 54
	Personal property	6 42
4436	A Frank Randall, Sunset tract—Lot 9, block D	1 13
	Cornwell & Green's City View tract, lot 14, block 2	1 45
	Cornwell & Green's City View tract, lot 15, block 2	1 44
4486	John C Fifield—E A Miller's subdivision, Lots 33 34, 35 of Workman and Hellman subdivision of lot 2, block 72, H S—	
	Lot 70	2 26
	Poll tax	4 50
4489	Miss H Ruth Porter—Brooklyn tract, lot 15 block 8	3 02
4501	Heirs of E N Barbey—Fairmount tract, lot 18, block 13	4 91
4528	Jose N Briseno—Mills & Wicks extension of Second street, lot 134	6 42
	Personal property	2 89
4578	J Hayes Blair—Beaudry tract, No 2, lot 4, block 10	6 80
	Los Angeles Improvement Company's subdivision of lot 2, block 39 H S, lot 31, block 19	2 70
4597	James H Layton, Rosemont tract—	
	Lot 11, block 1	1 76
	Lot 12 block 1	1 76
	McGarey tract, lot 31, block D	1 76
	Personal property	2 58
4617	Willy J Grant—Oros Survey, north 60 feet, Lot 2, block 43	9 57
	Personal property and poll tax	5 76
4622	William Cunningham, Jennie Cunningham, Peterson's, lot 21	2 95
	Personal property and poll tax	5 26
4651	John Wilson—Florence Terrace, lot 23, block 12	1 20
4655	Mrs Eliza Craig—Mullally addition, lot 7, block 1	4 60
	Personal property	87
4656	Geo and Mrs Eliza Rubsch—Flannigan's subdivision of Orange Slope tract—	
	Lot 5	1 13
	Lot 6	6 80
	Personal property	3 71
4683	Chas N Earl—East Los Angeles south 14—	
	Lot 1, block 11	88
	Lot 7, block 11	4 54
	H M Johnston tract—	
	Lot 5, block A	10 20
	North 55 of west 150 feet of lot 9, block A	3 65
	Lot 11, block A	3 96
	South 17 feet of west 150 feet of lot 13 block A	1 45
	Ela Hills tract—	
	Lot 4 block K	1 63
	Lot 23 block K	75
	Woodworth tract, lot 30	9 95
	Personal property	5 16
4690	Chas E Strong, Motor tract, lot 12, block D	75
4704	J C Yourd, Corcoran tract, lot 5	1 78
4706	Jacob Bailey, Foot Hill tract, lot 15, block 4	2 77
	Ela Hills tract—	
	Lot 15, block T	1 13
	Lot 3, block C	3 65
	Personal property	3 21
4719	David Carr—Hazard's subdivison of lot 16, Griffin tract, East Los Angeles, lot 8	9 82
	Personal property	1 38
4731	G A Millard, Daman & Millard's tract—	
	Lot 39	4 91
	Lot 52	6 80
4735	Arthur O Blake, Bellevue Terrace tract—	
	West 60 feet of lots 10 and 11, block 105	32 00
	West 60 feet of south 20 feet of lot 13, block 105	32 00
	Personal property and poll tax	4 75
4737	Heirs of Frank Holden, Mills & Wicks's subdivision of Germain & Archibald tract, lot 45	1 13
4738	Mrs. Sarah C. Burns, Orchard tract—	
	Lot 25, block 4	9 95
	Lot 26, block 4	6 80
	Personal property	1 00
4748	Wesley B Nettles, Cable-road tract lot 19, block F	1 23
	Poll tax	4 50
4749	Lawrence McGreal, Highland tract, addition No. 1, lot 11, block 10	1 82
	Personal property and poll tax	4 82
4753	Marcus T C Greenham, Highland tract, addition No. 1, lot 5 block 2	2 02
	Personal property and poll tax	5 13
4785	Fred Sweitzer—Commencing 50 feet south of northwest corner of lot 2, block C, Rivera and Vignola tract, thence south 8 82 100 feet east to a point at the center of the east line of lot 1, same tract, thence northwest to beginning	1 13
	Personal property	3 34

LOS ANGELES CITY.

[Continued.]

No. Name and Description — Total tax and cost.

4791 Alviah J Tilden—Beaudry tract No. 2, lot 16, block 12 3 65
4793 William Coleman—Mead & Dalton tract, lot 102, block A 2 83
4798 William Rommell—Fairmont tract, lot 11, block 9 25 70
Personal property 11 65
4821 Mrs Bridget Fogarty—Mott tract, lot 11 and south 4 feet of lot 12, block Y 10 58
Personal property 81
4840 John Edmondson and Mrs. Kate Edmondson—Whisler tract, lot 6 4 91
Personal property 1 70
4852 William O Harrison—Mt. Lookout, lot 4, block B 81
4873 George A Dobinson, Hancock survey, undivided half interest—
Lot 1, block 31 15 94
Lot 2, block 31 10 91
Lot 8, block 31 22 55
4883 Dr M M Kannon—Walnut Grove tract, lot 3, block H 2 39
W E Rogers' subdivision of parts of lots 1 and 8, block 4, Highland tract, lot 9 3 02
Personal property 4 65
4910 O L Spencer—Celis Vineyard tract, subdivision No. 11 of 1 8 69
4918 William T Williams—Mytell subdivision of Messick tract, lot 39 31 37
Personal property and poll tax 11 11
4934 Mrs Eliza A Spencer—Newell & Spencer's subdivision of part of Chavez tract—
Lot 8, block 1 1 00
Lot 9, block 11 57
4943 Mrs Arcadia A de Rivera—Alvarado tract—
Lot 5 15 62
Lot 8 8 06
Lot 14 6 80
Lot 16 6 80
4944 Martin E C Munday—Longstreet tract, east 75 feet of west 130 feet of lots 49, 50 and 51 16 56
Personal property and poll tax 7 34
4971 John F Davis—Wolfskill Orchard tract, east half of—
Lot 32, block 14 22 24
Lot 33, block 14 3 34
Lot 34, block 14 3 33
Lot 35, block 14 3 34
Personal property 6 80
4976 John R Reyes, Reyes Vineyard tract, lot 7 7 43
4977 Martin Biscailuz, Mount Pleasant tract, lot 17, block X 9 95
4997 Mrs Mary M Adams, Whisler's subdivision of Urquides Vineyard tract, lot 1 13 86
5009 Heirs of Barnum Blake, Bellevue Terrace tract—
Lot 1, block 105 221 00
Lot 2, block 105 38 30
Lot 3, block 105 38 30
Lot 4, block 105 30 74
Lot 5, block 105 24 44
East 105 feet of lot 11, block 105 5 54
East 105 feet of lot 12, block 105 9 33
South 20 feet of East 105 feet of lot 13, and north 40 feet of lot 13, block 105 27 59
Personal property 23 18
5020 R F Del Valle—Ords Survey, lot 7, block 14 76 10
Personal property and poll tax 18 54
5023 Mrs Arcadia R de Alvarado, Brooklyn tract—
Lot 15, block 11 2 07
Lot 15, block 13 2 88
Personal property 1 45
5025 Howard W Mills—Ords Survey, south 16 feet lot 1, block 1 81 14
5029 Harry Gillig—three acres of land bounded north, east and west by Kalorama Land Company, south by Ela Hills tract 46 86
5032 J S Kane, Ela View tract—
Lot 1, block B 57
Lot 2, block B 57
5033 Dwight Whiting, Ela View tract—
Lot 14, block B 57
Lot 15, block B 56
Lot 35, block C 56
Lot 36, block C 56
Lot 47, block C 57
Lot 19, block D 56
Lot 16, block D 56
Lot 33, block D 56
Lot 34, block D 57
Lot 35, block D 56
Lot 14, block K 57
Lot 7, block R 56
Lot 8, block R 56
Lot 21, block T 56
Lot 22, block T 57
Lot 34 block T 56
Lot 1, block W 56
Lot 2, block W 56
Lot 23, block W 56
Lot 32, block W 56
Lot 30, block W 56
Lot 9 block X 56
5037 P Thomas, Ela View tract—
Lot 45, block C 57
Lot 46, block C 56
5039 L Blackinnorn—Ela View tract, lot 11, block D 56
5040 R Collenwood—Ela View tract, lot 15 block D 56
5042 Brown T Oswald—Ela View tract, lot 23, block D 56
5045 A Beinhoff, Ela View tract—
Lot 23, block F 56
Lot 24, block F 57
5047 F H Grover, Ela View tract—
Lot 11, block G 56
Lot 12, block G 57
5048 Z D Matthews—Ela View tract, lot 2, block G 56
5049 H S Ransom—Ela View tract, lot 27, block G 56
5053 J A Topin—Ela View tract, lot 48, block J 57
5044 W A Weldon, Ela View tract—
Lot 1, block K 56
Lot 2, block K 56
Lot 3 block K 56
5055 O Darling—Ela View tract, lot 11, block K 57
5057 V D Skinner, Ela View tract—
Lot 21, block K 56
Lot 22, block K 57
5058 J C Billings, Ela View tract—
Lot 23, block K 56
Lot 24, block K 57
5059 L T Libby, Ela View tract—
Lot 25, block K 56
Lot 26, block K 57
5060 L B Call, Ela View tract—
Lot 27, block K 56
Lot 28, block K 57
5061 J. Laughlin, Ela View tract, lot 18, block L 56
5062 J. Crawley, Ela View tract, lot 21, block L 56
5066 C L Smart, Ela View tract—
Lot 5, block N 56
Lot 6, block N 57
5067 J L Plummer, Ela View tract—
Lot 45, block N 56
Lot 46, block N 56
Lot 47, block N 56
Lot 48, block N 57
5068 Thomas Crowley, Ela View tract—
Lot 4, block O 56
Lot 5, block O 56
Lot 6, block O 57
5069 O B Webster, Ela View tract—
Lot 2, block P 55
Lot 3, block P 57
5071 H C Graham—Ela View tract, lot 14, block S 56
5072 Louissippa Graja, Ela View tract—
Lot 15, block S 56
Lot 16, block S 57
5073 C Ernst—Ela View tract, lot 17, block S 56
5074 F Ernst—Ela View tract, lot 18, block S 56
5078 J E How, Ela View tract—
Lot 25, block S 56
Lot 26, block S 56
Lot 27, block S 56
Lot 29, block S 56
Lot 30, block S 56
Lot 40, block S 56
Lot 41, block S 56
Lot 42, block S 57
Lot 43, block S 56
Lot 39, block S 57
5082 C A Foster—Ela View tract, lot 18, block T 56
5086 M T Bowers—Ela View tract, lot 44, block T 57
5087 H Gibbs—Ela View tract, lot 45, block T 56
5089 H C Graham—Ela View tract, lot 2, block U 56
5091 N B Waldron—Ela View tract, lot 11, block U 56
5097 Isaac Crites—Ela View tract—
Lot 13, block V 56
Lot 14, block W 57
5098 W Simmons—Ela View tract, lot 15, block W 56
5102 J H Barrey—Ela View tract—
Lot 1, block X 56
Lot 2, block X 56
Lot 3, block X 56
Lot 4, block X 57
5103 A F Johnson—Ela View tract—
Lot 5, block X 57
Lot 6, block X 56
5105 S L Prichard—Ela View tract, lot 17, block X 56
5108 R Perry—Ela View tract, lot 21, block X 56
5109 E Roles—Ela View tract, lot 35, block X 57
5113 M Maloney—Ela Hills tract, lot 7 block A 2 07
5117 S Braugh—Ela Hills tract—
Lot 3, block B 1 76
Lot 4, block B 1 76
5120 Arthur Hall—Ela Hills tract, lot 14, block C 2 08
5122 Nelson T Blair—Ela Hills tract—
Lot 12, block D 75
Lot 13, block D 75
Lot 14, block D 75
5123 Rowan & Johnson—Ela Hills tract, lot 17, block D 75
5128 S White—Ela Hills tract, lot 1, block I 1 76
5129 — Crawford—Ela Hills tract, lot 2, block I 1 76
5137 Armitta Puller—Ela Hills tract, lot 13, block O 1 76
5139 Rowan & Johnson—Ela Hills tract, lot 23, block T 69
5144 A Van Winkler—Ela Hills tract, lot 15, block R 81
5152 Alex Baker—Ela Hills tract, lot 17, block S 2 39
5158 J C Bush—Ela Hills tract, lot 7, block U 69
5159 George W Forderick, Ela Hills tract—
East 54 feet of lot 17, block T 56
East 76 feet of lot 18, block T 56
East 94 feet of lot 19, block T 57

No. Name and Description — Total tax and cost.

5160 Rowan & Johnson—Ela Hills tract, lot 8 block U 69
5166 S W —erno—Meadow Glen tract—
Lot 19, block 6 75
Lot 20, block 6 88
5171 R Dunnigan—Meadow Glen tract, lot 44, block 4 6 17
5172 George C Keyes—Meadow Glen tract, lot 1, block 2 1 13
5173 C F McNut—Meadow Glenn tract, lot 7, block 2 1 13
5175 J C McCabe—Meadow Glen tract, lot 49, block 2 8 69
5177 C F McNut—Meadow Glen tract, lot 52, block 2 3 02
5178 J C McCabe—Meadow Glen tract, lot 50, block 2 3 02
5179 Unknown owner—Ela View tract, lot 48, block C 57
5181 C Wilshire & Co, Ela Hills tract—
Lot 21, block N 69
Lot 22, block N 69
Lot 23, block N 69
Lot 24, block N 69
5183 Unknown owner—Ela Hills tract, lot 41, block P 81
5184 Unknown owner—Ela Hills tract, north 37 feet of lot 16 block R 63
5191 Unknown owner—Ela Hills tract, west 100 feet lot 17, block V 63
5192 Unknown owner—Ela Hills tract, west 100 feet of lot 18, block T 63
5193 Unknown owner—Ela Hills tract, west 100 feet of lot 19, block T 63
5194 Unknown owner—Ela Hills tract, lot 28, block T 69
5196 Unknown owner—Meadow Glen tract, lot 28, block 3 1 13
5197 Unknown owner—Meadow Glen tract, lot 29, block 3 1 13
5198 Unknown owner—Meadow Glen tract, lot 6, block 1 57
5199 Unknown owner—Meadow Glen tract, lot 7, block 1 56
5200 Unknown owner—Meadow Glen tract, lot 23, block 1 56
5202 Nathan Cole Jr—Sycamore Grove tract, lot 20 block 4 82
5203 G W Morgan—Sycamore Grove tract, lot 24, block 4 82
5207 Nathan Cole Jr—Sycamore Grove tract, lot 7, block 5 81
5210 James C Barr, Smith & Swain's subdivision of Hawthorn tract—
Lot 8 block C 1 89
Lot 9, block C 4 72
5211 Emeline C Connor—Resubdivision of Smith & Swain's subdivision, lot 4 4 15
5214 L Kennedy—Resubdivision of block 7, Foothill tract, lot 45 1 01
5215 R Leedy—Resubdivision of block 7, Foothill tract, lot 46 1 00
5218 Mrs Thompson—Foothill tract, lot 7, block 6 3 65
5226 M Puez—Ela Park tract, lot 4 6 80
5233 L H Gibbs—Ela Park tract, lot 51 12 85
5239 Unknown owner—Sycamore Grove tract, East ½ lot 6, block 2 69
5240 Unknown owner—Sycamore Grove tract, lot 7, block 2 81
5242 Unknown owner—resubdivision, block 7, Foot Hill tract, lot 1 1 13
5243 Unknown owner—Foot Hill tract, lot 3½, block 6 57
5244 Unknown owner—Foot Hill tract, lot 4½ block 6 63
5247 Unknown owner—Ela Park tract, lot 70 1 13
5251 Mrs L Smoot—Highland view tract, River lot 7 8 69
5252 J Clark, Sedalia Villa tract—
Lot 1 1 26
Lot 8 62
Lot 9 63
Lot 22 63
Lot 23 63
Lot 24 63
5255 A Sieck—Sedalia Villa tract, lot 12 1 88
5256 D Cross—Sedalia Villa tract, lot 14 63
5261 Mitchell & Embody—Mitchell & Embody's subdivision of Bennington tract—
Lot 1, block 6 1 13
Lot 2, block 6 1 13
Lot 3, block 6 1 13
Lot 4, block 6 1 13
Lot 5, block 6 1 13
Lot 6, block 6 1 13
Lot 7, block 6 1 13
Lot 8, block 6 1 13
Lot 9, block 6 1 13
Lot 10, block 6 1 13
Lot 11, block 6 1 13
Lot 12, block 6 1 13
Lot 13, block 6 1 13
Lot 14, block 5 1 13
Lot 16, block 6 1 13
Lot 18, block 6 81
Lot 19, block 6 82
Lot 20, block 6 81
Lot 21, block 6 82
Lot 22, block 6 81
Lot 23, block 6 82
Lot 24, block 6 81
Lot 25, block 6 82
Lot 26 block 6 81
Lot 27, block 6 82
Lot 28, block 6 81
Lot 1, block 7 1 13
Lot 4, block 7 1 13
Lot 5, block 7 1 13
Lot 6, block 7 5 54
Lot 7, block 7 1 13
Lot 8, block 7 1 13
Lot 9, block 7 1 13
Lot 11, block 7 3 65
Lot 12, block 7 1 13
Lot 13 block 7 1 13
Lot 14, block 7 1 13
Lot 17, block 7 81
Lot 18 block 7 82
Lot 19, block 7 81
Lot 20, block 7 82
Lot 25, block 7 81
Lot 26, block 7 82
Lot 27, block 7 81
Lot 1, block 8 1 13
Lot 2, block 8 1 13
Lot 3, block 8 1 13
Lot 4 block 8 1 13
Lot 5 block 8 1 13
Lot 6, block 8 1 13
Lot 7, block 8 1 13
Lot 8, block 8 1 13
Lot 9, block 8 1 13
Lot 10 block 8 1 13
Lot 11 block 8 1 13
Lot 12, block 8 1 13
Lot 13, block 8 1 13
Lot 14, block 8 1 13
Lot 15, block 8 1 13
Lot 16, block 8 1 13
Lot 17, block 8 81
Lot 18 block 8 82
Lot 19, block 8 81
Lot 20, block 8 82
Lot 21, block 8 81
Lot 22 block 8 82
Lot 23, block 8 81
Lot 24 block 8 82
Lot 25, block 8 81
Lot 26, block 8 82
Lot 27 block 8 81
Lot 28, block 8 82
5268 L J Brant, Norton tract—
Lot 7, block B 75
Lot 8, block B 75
5269 — Norton Norton tract—
Lot 9, block B 25
Lot 10, block B 25
5271 M Craig, Norton tract—
Lot 8 block D 75
Lot 9, block D 76
5272 W R and M E Norton, Norton tract—
Lot 13 block D 75
Lot 14 block D 75
5274 C H Rodes—Norton tract, lot 19, block D 75
5277 L Adams, Norton tract—
Lot 14, block E 75
Lot 15, block E 75
Lot 16, block E 75
5279 A R Briggs—Norton tract, lot 18, block E 63
5280 W Wellenscheidt, Norton tract—
Lot 4, block G 69
Lot 5, block G 69
Lot 6, block G 69
5281 — Norton—Norton tract, lot 10, block G 69
5282 W R and M E Norton, Norton tract—
Lot 14, block G 62
Lot 15, block G 63
5283 J J Jasper, Norton tract—
Lot 1 block H 62
Lot 2, Block H 63
5284 — Norton, Norton tract—
Lot 5, block H 62
Lot 6, block H 63
5285 A R Briggs Norton tract—
Lot 7, block H 63
Lot 8, block H 62
Lot 9, block H 63
5286 E L Bryant, Norton tract—
Lot 11, block H 63
Lot 12 block H 62
5287 — Norton, Norton tract, lot 1, block I 63
5289 J J Hall, Norton tract—
Lot 3, block I 63
Lot 4 block I 62
Lot 5, block I 63
Lot 6, block I 62
5293 Kirwald & Simmons—Hunter Highland View tract, 7-150 of an acre 94
5298 A C Jeffries Jeffries tract—
Lot 19, block 1 1 13
Lot 21, block 1 1 13
Lot 22, block 1 1 13
5304 Unknown owner—Morton tract, lot 8, block A 81
5305 Unknown owner—Morgan subdivision Hunter Highland View tract, lot 5, block 7 69
5313 E C Peek—Whittaker, Richardson & Co's subdivision of Griffin tract, lot 9 1 76
5314 I W Ernst—Whittaker, Richardson & Co's subdivision of Griffin tract, lot 29 1 76
5320 — Whittaker—Richardson & Co's subdivision of Griffin tract, lot 53 1 76
5321 J J Jones, Whittaker, Richardson & Co's subdivision of Griffin tract—
Lot 56 81
Lot 56½ 82
5323 C Alapaz—Whittaker, Richardson & Co's subdivision of Griffin tract, lot 62 81
5325 John E Jackson—Arroyo Seco tract, 8 36-100 acres 67 92
5330 Anton Shaffer—subdivision of lots 13, 13, 14 Griffin tract, lot 20 1 26
5341 Herald Company, Koster tract—
East 30 feet of west 78 feet of lot 10, block B 1 45
East 30 feet of west 78 feet of lot 11, block B 3 34
5346 J W Canton—Hamilton tract, south ½ of lot 8 4 91

No. Name and Description. — Total tax and cost.

5347 A E Wilder—Hamilton tract, lot 14, block 1 1 45
5351 W A Ward, Hamilton tract—
Lot 21, block 1 1 45
Lot 22, block 1 3 33
5354 J W Frey, Hamilton tract—
Lot 17, block 2 1 76
Lot 18, block 2 1 45
Lot 19, block 2 1 44
5358 William Dolentz—Hamilton tract, lot 13 block 3 5 54
5360 J Gott—Hamilton tract, lot 33, block 4 1 44
5362 —— Hamilton—Hamilton tract, lot 4 block 7 1 00
5369 Martin Weizel—East Los Angeles
Lot 1, block B 7 43
Lot 6, block B 7 43
5386 Unknown owner—Hamilton tract, north 100 feet of Lot 8 3 65
5387 Unknown owner—Hamilton tract, south 50 feet of north 200 feet of lot 8 2 07
5388 Unknown owner—Triangular piece of land bounded north by California Central Railroad east and south by block 3, Hamilton tract 57
5389 Unknown owner—Hamilton tract, west half of lot 23, block 4 1 00
5405 Phillippo Froscosie, East Los Angeles—
Lot 18, block 6 5 03
Lot 20 block 6 8 06
5408 Katie Simpson—East Los Angeles, lot 7, block 4 22 68
5410 Phillippo Froscosie—East Los Angeles—
Lot 17, block 4 5 62
Lot 19, block 4 21 30
5411 Nora Crowley, East Los Angeles—
Lot 2 block 2 15 98
Lot 3, block 2 10 90
5416 Allen Stucliff—East Los Angeles Lot 17 block 7 8 41
5417 Arthur Noble—Embody & Lacy's subdivision, lot 13, block 9 11 21
5419 F W Smith—Embody & Lacy's subdivision, lot 9, block 11 and poll tax 17 73
5421 Mary De Celis—East Los Angeles, lot 17, block 15 9 95
5431 C W Gregory—Gregory subdivision of Schieffelin tract, lot 1 13 73
5434 W C Graham—Chavez tract, lot 15, block 6 4 91
5441 Unknown owner—Griffin addition to East Los Angeles, south 50 feet of west half of lot 20 9 32
5445 Unknown owner—Mills block No 1, south 6 feet of lot 5 119
5447 Unknown owner—Embody & Lacy's subdivision, lot 13, block 15 6 17
5448 Unknown owner Schieffelin tract, lot 48 2 39
5451 Unknown owner—Chavez tract, south 10 feet of lot 19, block 8 1 25
5467 Miss Helen M Taylor—Vignes tract—
Lot 13, block 1 5 42
Lot 17, block 1 4 66
Lot 18, block 1 4 66
5468 L J Clinton—Vignes tract, lot 5, block 2 6 17
5475 M Harding—Vignes tract, lot 19, block 4 2 58
5481 Ira S Sherman—Prichard tract, lot 9, block 1 3 65
5482 W A Nimmock—Prichard tract, lot 11, block 1 3 65
5483 F C Prescott—Prichard tract, lot 14, block 1 4 91
5493 E L H Griffin—Park tract, lot 6, block E 1 00
5496 J L Pavcovich, Park tract—
Lot 4, block F 1 13
Lot 5 block F 1 13
Lot 7 block F 1 13
Lot 8, block F 1 13
5503 Unknown owner—Vignes tract, lot 3, block 5 2 76
5524 Hugh Cooney—Pioneer Building Lot Association tract—
North 40 feet of lot 1, block 9 1 44
North 40 feet of lot 2 block 9 1 45
5528 James N Padon and Duncan Crotyer—Pioneer Building Lot Association tract, lot 7, block 12 13 73
5529 Mrs Kate Miller—Pioneer Building Lot Association tract, lot 1, block 13 5 85
5563 —— Brooks—Moulton's addition to East Los Angeles, undivided half of lot 13, block 11 2 08
5572 Unknown owner—lot fronting 27 feet on west side of Clover street, bounded north by Saum, east by Clover street south by Day, west by Kuhrts, Bridge tract 1 19
5586 D F Donegan—Mott tract, north 45 feet of east 105 feet of lot 4, block 48 5 54
5591 John L Plummer—Mott tract, east 37 feet of lots 1 and 2, block I 15 62
5594 T J Clancey—Mott tract, north 20 feet of south 40 feet of east 72½ feet of lot 7, block K 6 48
5595 Mrs D McGregor—Mott tract, north 20 feet of east 72½ feet of lot 7, block K 6 49
5603 T Clark—Mott tract, south 20 feet of lot 17, block R, and north 20 feet of lot 18 block R 6 80
5604 M E Hodgkins—Mott tract—
Lot 18 block X 6 80
West 45 feet of lots 9 and 10, block X 5 54
5611 D F Donegan—Beaudry tract—
Lot 17, block 4 13 10
Lot 18, block 4 13 10
5618 Asa Adams—Bellevue Terrace tract, north 20 feet of lot 18, block 103 4 28
5620 E A Wicks—Mayo tract—
East 4 feet of lot 5 2 52
West 26 feet of lot 6 23 68
5621 Mrs Blanch C Clinton—A lot fronting 80 feet on east side of Main street, between Second and Third streets, bounded north by Newmark and Bishop Mora, south by heirs of Gassagne, east by Ward and Harris 232 00
5626 N Pratt—Moreno Vineyard tract, Lot 2, block C 11 21
5638 A Lindenfeld—Beck tract, lot 5, block B 7 24
5646 A O Adams—Orchard tract, lot 32, block 4 9 95
5648 Unknown owner—Ord's survey, south 50 70-100 feet of lot 3, block 48 50 90
5658 Unknown owner — Nordholdt tract, east 16 feet of lot 14 3 65
5661 Unknown owner—Lot fronting 41 5-10 feet on west side of Los Angeles street, between Second and third street, bounded north by Ward, south by heirs of Henne, west by Gassagne 70 74
5662 Unknown owner—Lot fronting 78 feet on west side of San Pedro, bounded north by Saunders south by Tornich, west by Wall (when extended) 44 60
410 Louis Corbaz—In Chavez tract, lot 1, block 4, and poll tax 4 50
857 Mat Connell—In Morris Vineyard tract, lot 6, block D, and poll tax 4 50
787 Gustave L Davidson—In Park tract, lot 24, block 11, and poll tax 4 50
1426 P M Darcy—In College-street tract, lot 11, and poll tax 4 50
451 James A DeCourcey—Park tract, west half lot 3, block 23, and poll tax 4 50
402 Joseph H Everett—Norton tract, lot 22 block D, and poll tax 4 50
1496 Pedro Fossas — Abbott Kinney tract lot 36 and poll tax 4 50
1232 Robert Garrett—subdivided part of lots 5 and 6, block 40, H S, lot 4 block 1, and poll tax 4 50
870 Dennis Giles—Cable Road tract, lot 28, block A, and poll tax 4 50
704 Henry Gathman — Mott tract, north forty feet of lot 13, block Q, and poll tax 4 50
803 Uriel H Gowan—Orange Heights tract, lot 53, and poll tax 4 50
1068 Charles —deureich—Los Angeles Improvement Company's subdivision, lot 7, block 39, H S, lot 1 block K, and poll tax 4 50
600 Timothy Horgan—Boston Heights lot 7, block 1, and poll tax 4 50
1555 John O Maclean—East Los Angeles, lot 5, block 4, and poll tax 4 50
1061 C A McNeely—Griffin addition to East Los Angeles north 94 feet of west ½ lot 1, and poll tax 4 50
603 William W Phelps—Sunrise tract, lot 5, and poll tax 4 50
1370 Albert A Rhende—Bird tract, lot 7, block C, and poll tax 4 50
1106 David Roessies—Moulton's addition, lot 6, block 8, and poll tax 4 50
409 George W Sanderson—Kuhrts' Bridge tract, lot 9, block 2, and poll tax 4 50
492 Louis Schwarz—Mills & Wicks's extension Second street, lot 176, and poll tax 4 50
12 Alexander C Solano — Solano tract, lot 84 and poll tax 4 50
514 Theodore Summerland—Ela View tract, lot 9, block D, and poll tax 4 50
575 Wendell H Sutch—Heffners & Baldwin's subdivision, lot 19, and poll tax 4 50
1582 Thomas Abern—52 acres in Temple & Gibson tract and poll tax 4 50
1689 Foster Backman—Whittaker, Richardson & Ernest subdivision, lot 49, poll tax 4 50
3409 Fred R Brand, Washington Heights, lot 7, block 7, poll tax 4 50
3459 Turrell T Bradshaw, Kay's tract, lot 1, poll tax 4 50
2989 Charles L Cruz, East Los Angeles, south 30 feet of lot 10, block 8, poll tax 4 50
2948 Michael D Flynn Wingerter tract, lot 172, poll tax 4 50
2997 Peter F Francoz, Sabichi tract, lot 6, poll tax 4 50
2057 Wm E Garey—East Los Angeles, lot 2, block 14, and poll tax 4 50
2032 Duane Loomis — Montana tract, lot 8, block 1, and poll tax 4 50
1593 Emil Metzger—O'Neil's subdivision, northwest part lot 7, block 37, H S, lot 11, and poll tax 4 50
1620 Conrad Messing—Weisendanger city tract, lot 69, and poll tax 4 50
3192 G G Morey—Alanis Vineyard tract, lot 44, and poll tax 4 50
2171 Ronold W Smith—J W Strong tract, lot 3, and poll tax 4 50

No. Name and Description. — Total tax and cost.

3521 F J Talamantes—Lot 85-foot front, commencing 140 feet north of Macy street, opposite old Aliso road, by 112 feet deep, and poll tax 4 50
2835 J J Tilley—Thomas tract, lot 15, block F, and poll tax 4 50
3267 William Weston—Cable Road tract, lot 5, block A, and poll tax 4 50
3827 Morgan Wilson—Garbolino, Cooper, South & Porter tract, lot 282 and poll tax 4 50
3625 James E Redfern—Sanchez tract, lot 8, and poll tax 4 50
3826 Robert F Betsworth—Richardson's subdivision, part of Griffin tract, and poll tax 4 50
4011 J E Boyce—Sunset tract, lot 17, block D, lot 10, and poll tax 4 50
4747 John Brown—Diamond street tract, lot 28, block 3, and poll tax 4 50
4028 Charles D Caines—Burton tract, lot 13, block A, and poll tax 4 50
4163 Isaak Campbell—Solano tract, lot 17, and poll tax 4 50
4180 John Cannon—Fairview tract, lot 6, block 3, and poll tax 4 50
4351 William Colter—Blow tract, lot 3 and poll tax 4 50
3818 John B Ginther—Cumming's subdivision, part of lots 2 and 3, block 60, H S, lot 2, block L, and poll tax 4 50
4353 Richard C Hunt—Florence Terrace, lot 3, block 10, and poll tax 4 50
4413 William Keily—6 acres of land, commencing northwest corner lot 3, block 37, H S; thence east along south line Ward street, 360 feet, south 598 feet, west 240 feet, north 134½ feet, west 120 feet, north 463¾ feet, to beginning, and poll tax 4 50
3857 Luigi Lagomassino—Blow tract, lot 9 and poll tax 4 50
4443 John I Maxey—Hotel tract, lot 32, and poll tax 4 50
4557 George J Mackenzie—George Dalton street tract, lot 19, block 4, and poll tax 4 50
3939 Littleton E Myers—Newell & Rader's subdivision of Celis Vine ard tract, lot 7, block D, and poll tax 4 50
5340 J W Paul—Kostir tract, lot 6, block B, and poll tax 4 50
5473 P Loniga—Vignes' tract, lot 17, block 4, and poll tax 4 50
4203 Luige Tachella—Aliso tract, lot 9, block F and poll tax 4 50
3967 William Williams—O W Childs' 200-lot tract, lot 4, block 10, and poll tax 4 50

INDEX TO VOL. 1.

(proceeding.)

Arnold Wm S 506
Ahern Thomas 1582
Alleque Mrs Letticia 2483
Adams Mrs Jesus B de Admx 2548
Atwood Lena and C W 2873
Adams Mrs Caroline H 3564
Adams Mrs Mary M 4997
Alvarado Mrs Arcadia R de 5023
Adams L 5277
Alapaz C 5323
Adams Asa 5618
Adams O A 5646
Brook Thomas 109
Breakey Benjamin A 360
Booth James 466
Beach J S 581
Brown Wm H 6.4
Brooke Mrs Agnes 716
Burdick Edwin S 1019
Bohrer Louisa 1046
Bradbeer Mrs J H 1127
Brooks J Marion 1399
Barber W B (trustee) 1434
Brockway Martin 1500
Burlingame Ed C 1512
Burlingame Mrs Sarah E 1530
Brousseau Julius 1565
Benedict Mrs M L 1572
Brousseau Julius Sr 1621
Biehl Joseph D 1811
Bandholt Sophia 1788
Bustillos Mrs Marie 2173
Browning J W 2207
Baldwin Jeremiah 2521
Buelna heirs of Encamacion et al 2548
Baker Mrs Ises F 3162
Beesemyer Louis 3252
Bethany Presbyterian Church 3303
Bryant John H 3460
Boyce heirs of Chas E 3513
Backman Foster 1689
Brandt Fred R 3409
Bradshaw Turrell T 3459
Bangle John 3601
Bower Mrs Matilda S 3741
Buffington Wm H 3763
Biles and Pridham 3808
Bell Joseph H 4385
Bouchet Louis G 4409
Barbey heirs of E A 4501
Briseno Jose N 4528
Blair J Hayes 4578
Bailey Jacob 4706
Blake Arthur O 4735
Burns Mrs Sarah C 4738
Biscaluz Martin 4977
Blake heirs of Barnum 5009
Blankenhorn L 5039
Beinhoff A 5045
Billings J C 5058
Bowers M T 5086
Barrey J H 5102
Braugh S 5117
Blair Nelson T 5122
Baker Alexander 5152
Bush J C 51 8
Barr James C 5210
Bryant L J 5268
Briggs A R 5279 and 5285
Bryant E S 5286
Brooks — 5563
Bedfern James L 6325
Betsworth Robt F 3626
Boyce J E 4011
Brown John 4028
Crane S H 28
Clark Thomas B 62
Clutterbuck Jephmunch 367
Crane Mrs Mary C 525
Chapman A B 926
Carver Miss Clara C 1111
Cheney Wm W 1182
Cole Nathan Jr 1275
Cross John 1285
Childs O W (heirs of) et al 15 5
Casenave Cayetana A de 1524
Corbaz Louis 410
Connell Matt 857
Cravers Louis 1711
Cameron Mrs Elizabeth 1907
Castell Mrs Elizabeth 2080
Clendenen Mrs Charlotte 2145
Cobb Allen J and Mary E 2360
Conger Wm H 2532
Carmichael Mrs E A 2591
Casanave C A de et al 2812
Cochran Isaak A 3071
Chaffey Eliza C 3095
Cash Elijah 3278
Cota Mrs Isaaca A de 3366
Catlin Miss A G 3423
Clifford Everett F 3443
Cruz Chas L 2989
Cleland Mrs Leafy A 3981
Cawley James J 4033
Crowley Chas E 4238
Carpenter Mrs B C 4364
Cassidy Thomas 4400
Charles Heirs of Henry 4408
Cunningham Wm and Jennie 4622
Craig Mrs Eliza 4655
Carr David 4719
Coleman Wm 4793
Collenwood R 5040
Call L B 5060
Crawley J 5062
Crawley Thomas 5068
Craham H C 5071
Crites Isaak 5097
Crawford —— 51 9
Cole Nathan Jr 5202 & 5207
Conner Emeline E 5211
Clark J 5252
Cross D 5256
Craig M 5271
Comp Herald 5341
Clanton J W 5346
Crawley Nora 5411
Cellis Mary De 5421
Clinton L J 5468
Cooney Hugh 5524
Crotyer Duncan and Paden J N 5528
Clancey T J 5594
Clark T 56 3
Clinton Mrs Blanche C 5621
Caines Chas D 4028
Campbell Isaak 4163
Cannon John 4180
Colter Wm 4351
Dougan Andrew 125
Denby Wm 636
Dunsmore Chas H 936
Donnely John A 1143
Dobinson Ruth S 1533
Davidson Gustave L 787
Darcy P M 1426
Decourcey James A 451
DeOlvera Mrs Refugio O 1661
De Meza heirs of Thomas B 1713
Duncan Mrs Annie 1767
Darby Frank H 1812
Dixon Wily B 2115
De Ybarrondo Mrs Vicente B 792
Davis Mrs Catherine 2262
Donnely Mrs Sallie M 2264
De Adams Mrs Jesus B Admx 2548
Duncan J Charles 2751
De Casanave C A et al 2812
Danto Jos and Henry 3276
De Cota Mrs Isaaca A 3366
Duy Fred A 3595
Duhald Arnaud 3889
Dalton George Sr 4034
De Villalobos Deloris R 4350
Des Noyers Mrs Vincent 4355
Dobinson Geo A 4873
De Rivera Mrs Arcadia A 4943
Davies John F 4971
Del Valle R F 5020
De Alvarado Mrs Arcadia R 5023
Darling O 5055
Dunnigan R 5171
Dolentz Wm 5358
De Cellis Mary 5421
Donnegan D F 5566 & 5611
Eddy Mrs Annice M 366
Estudillo and Pico 1188
Electric Rapid Transit Co 1471
Everett Joseph H 402
Erwin James M 3466
Ewing James S 4286
Earl Chas N 4683
Edmondston John and Mrs Kate 4840
Ernst C 5073
Ernst T 5074
Ernst I W 5314
Finnall Mrs M L 885
Fellows Mrs Emma and Dr Isaak Fellows 1268
Fulton Belle M 1359
Faure Mitchell 1398
Fortson Virgil E 1586
Fossas Pedro 1496
Fleming Geo S 1871
Forbes John 1966
Forrey John Jr 3247
Flash Harry L 3444
Flynn Michael D 2948
Francoz Peter F 2997
Frick Wm H 3744
Farron Lorenzo and C V Lorenzana 4061
Fosmir James F 4274
Fischhauser Arnold 4346
Fifield John C 4486
Fulton Dr James E 4772
Fogarty Mrs Bridget 4821
Forderick Geo W 5159
Ferno S W 5166
Frey J W 5354
Froscosie Phillipo 5405 & 5410
Gehrkens Wm H 25
Goucher Wm H 362
Green & Smith 250
Ghetto Francisco 761
Galpin Cromwell 1012
Gray Wm H 1204
Garrett Robert 1232
Giles Dennis 870
Gathman Henry 704
Gowan Uriel H 803
Gertz Peter 2013
Goldschmidt Marcus 2309
Gansert Andrew 2237
Griswold Chas W 2830
Goetz Elizabeth 2982
Grueminger Paul 3138
Garey Wm E 2057
Galer Mrs Etta 3731
Griffith Heirs of Marcus E 4113
Goucher Mrs Nancy I 4186
Grant Willie J 4617
Greenham Marcus T C 4753
Gillig Harry 5029
Grover F H 5047
Graham H C 5071
Giaja Louisippa 5072
Gibbs H 5087
Graham H C 5089
Gibbs Mrs L H 5233
Gott J 5360
Gregory C W 5421
Graham W C 5434
Griffin E L H 5493
Ginther John B 3818
Haskell Jasper A 167
Hutchinson George H 229
Hauck Miss Justina 286
Hughes Geo C 1109
Hutchings Jos S 1132
Hinkley Saml W 1575
Herriott Wm B 1584
Hydenreich Chas 10 8
Horgan Timothy 600
Hamilton Ezra M 1685
Hoffman Chas 2016
Hall John D 2033
Harding Mrs Rose 2371
Heath Mrs Zadie 2413
Howard Mrs Fannie 2610
Hall John 2714
Huarte Mrs Francisco 2820
Haben Chas 3349
Harris Chas T 3530
Henry Wm A 3 51
Hutton Wm D 3526
Hottenrott Joseph 4292
Hines Joseph 4410
Holdener (Heirs of) Frank 4737
Harrison Wm O 4852
How J E 5078 and 5162
Hall Arthur 5120
Hall J J 5289
Hamilton —— 5362
Harding M 5475
Hodgkins M E 5604
Hunt Richd C 4353
Ivers Oliver A et al 15 5
Judson A H 1098
Johnson Andrew J 1717
Johnson A F 5103
Jasper J J 5283
Jeffries A C 5298
Jones J J 5321
Jackson John E 5325
Krumdik Mrs Augusta 373
Kennedy Wm A 483
Knox Arthur A 984
Kennedy Mrs Ata 1687
Koepfli J O 2383
Krutz Wm G Jr 3 49
Kilerman John T 4075
Kearney John 4169
Kannon Dr M M 4583
Kane J S 5032
Keyes Geo C 5172
Kennedy L 5214
Kirwald & Simmons 5293
Kelly Wm 4413
Loomis Edwd 609
Lanning John C 742
Lindenfeldt Nicholas 856
Landt Sanford V 969
Lansing Jacob L 1312
Los Angeles Lighting Co 1482
Leonis heirs of Miguel 1539
Lyon Mrs Ynez C 1632
Lowe James 2426
Lowenthal Myer M 2555
L A Storage Com and Lumber Co 2612
Lee Henry and wife 2707
Lewis Thomas A et al 29 2
Lewis Mrs Helen M 3384
Loomis Duane J 2032
Lorenzana C V and Farron L 4661
Layton James H 4597
Libby L T 5059
Laughlin T 5061
Leedy R 5215
Lindenfeldt A 5638
Lagomassino Luigi 3857
Loniga P 5473
Milroy John P 14
McKee Wm A and Jones W M 1881
Moliter Chas A 1110
McGarvin Frank G 1272
Mauatt Wesley 1467
Maltman John S et al 1505
Miller Edwd R 1584
Maclean John O 1555
McNeely C A 1061
Mendoza Severiano 1622
Malony Lawrence M 1637
Miller heirs of L B S 1647
Martin Louis 1650
Meza heirs of Thos B De 1713
McKeon Patrick 1753
May Annie E 2658
Morris Chas M 2739
Meyer Marins et al 2812
Morrison David C 3245
McCollum James C 3275
McManomy John C 3573
Malby John 3585
Metzger Emil 1593
Messing Conrad 1620
Morey G G 3192
Mappa Wm G 4015
Manaldi Mary Raussa 4108
McDonald Angus S 4348
McManis John R 4370
Maxwell John 4724
Millard G A 4731
McGreal Lawrence 4749
McKannon Dr M M 4883
Munday Martin E C 4944
Mills Howard W 5025
Mathews Z D 5048
Maloney M 5113
McNutt C F 5173 and 5177
McCabe J C 5175 and 5178
Morgan G W 5201 and 5203
Mitchell & Embody 5261 and 5263
Miller Mrs Kate 5529
McGregor Mrs D 5595
Martin Joseph H 5597
Maxey John J 4443
McKinsey Geo J 4557
Myers Littleton E 3939
Newton John 54
Newfeld Mrs Jettel 1778
Nicholson D 2660
Neal John A 3292
Newbill S D 3544
Nelson Joseph C 35 7
Nance Benjamin F 3696
Noyers Mrs Vincent Des 4354
Nettles Wesley B 4748
Norton 5269 and 5281
Norton W R and M E 5282
Norton 5284 and 5287
Noble Arthur 5417
Nimmock W A 5482
Osborn John and Susan 583
Olvera Mrs Refugio O De 1661
Owens Ellen 2120
Oswald Brown T 50 2
Prizgint Joseph F 21
Pico Jose S 1379
Phelps Wm W 603
Phillips Carrie D and T F 2015
Perry Wm H 2437
Pierce Marcus A 2477
Peters Mrs Laura V 3229
Pitts Anamias 3234
Pridham and Biles 3808
Porter Miss H Ruth 4489
Plummer J L 5067
Prichard S L 5105
Perry R 5108
Puller Armitta 5137
Puez M 5226
Peck E C 5313
Prescott F C 5483
Packorich J L 5496
Paden James N and Crotyer D 5528
Plummer S. L 5591
Pratt N 5626
Paul J W 5340
Quinby Mrs Mary A 2122
Rhoades Ed 68
Rowell Selden T 346
Rozell Bros Dan'l R & Albert 518
Robbins Frank 1261
Ritchie James N 1383
Reyes Adela (a minor) 1509
Reyes John R (a minor) 1510
Reyes Rosana " 1514
Rhende Albert A 1370
Roessies David 1106
Rising Mrs Rosa 1634
Richey Edwin C 1641
Reel Peter A 1531
Robert on Hugh A 2442
Ri so Marcellino 2647
Rowe Geo W 2687
Root Mrs Sarah 2758
Robinson Mrs C C A 2806
Romero Francisco 41 3
Roger Isaac H 4120
Raud John K 4298
Randall A Frank 4436
Richards Thomas W T 4509
Rubsch Geo and Mrs Eliza 4656
Rommel Wm 4798
Rivera Mrs Arcadia A de 4943
Reyes John R 4976
Ransom H S 5049
Roles E 5109
Rowan and Johnson 5123
" " " 5139
" " " 5160
Ruez M 5226
Rodes C H 5274
Smoot Mrs Lovina 120
Shepherd Millard F 300
Sumner C R 1017
Scott and Frawley 1059
Strombs Thos A Jr 1067
Smith Brainard 1115
Simons heirs of Annie E 1332
Stuhr Henry J A 1413
San Gabriel Valley Rap Tr R R Co 1436
Slosson Mrs Alice V 1457
Sanderson Geo W 409
Schwarz Louis 492
Solano Alexander C 12
Summerland Theo 514
Sutch Wendell H 575
Slippy Simon P 1954
Schroeder Theodore 2049
Save Frederic 2167
Save Antonio 2177
Steinhilber Chas E 2183
Schneddy F E 2337
Shumway Amos W 2409
Smith Mrs Margaret 2460
Steck Fred P 2513
Salisbury Chas H 2650
Smart Sterling P 2738
Skilling Edwd H 2745
Sewert Fred 2892
Stracey Rudolph H 3420
Schwamm Anthony 3536
Smith Ronold W 2171
Silvers Mrs Clara S 3668
Schmidt Louis 3677
Stagewalt Mrs H E 3729
Summer Miss Gertrude M 4121
Sweeney Michael 4285
Strong Chas E 4090
Sweitzer Fred 4785
Spencer O L 491
Skinner V D 5057
Smart C L 5066
Simmons W 5098
Smoot Mrs L 5151
Sieck A 5255
Silenscheidt W 5280
Shaffer Anton 5330
Simpson Katie 5408
Shecliff Allen 5416
Smith F W 5419
Sherman Ira S 5481
Sale H M 5505
Tubbs Geo W 230
Thompson Mrs Agnes 278
Tubbs Geo W 627
Traub Phil W 2916
Talamantes F J 3521
Tilley J J 2835
Tishhausen Arnold 4346
Tildon Alvia J 4791
Thomas P 5037
Topin J A 5053
Taylor John 5121
Thompson Mrs 5218
Taylor Miss Helen M 6467
Tachella Luige 4208

UNKNOWN OWNERS.

Chavez Tract s 10 ft 5451
East Los Angeles View Tract 5179
Ela Hills Tract 5183
" " " 5181 & 5184
" " " 5191 & 5192
" " " 5193 & 5194
Ela Park Tract 5247
Embody & Lacy Sub 5447
Foot Hill Tract 5242-3 & 5244
Griffin Add to E L A 5441
Hamilton Tract 5386-7 & 89
Hunters Highland View Tr Morgans Sub 5305
Meadow Glen Tract 5196-7-8-9 & 5200
Mills Block No 1 5445
Norton Tract 5804
Nordholdt Tract 5658
A lot f'ting 41 5-10 ft W side Los Angeles St bet 2nd & 3rd St b'd N by Ward S by Heirs of Heiml & W by Gassague 5661
Ord's Survey 5647 & 5648
Stockwells Sub Griffins Add 5385
Sycamore Grove Tract 5239 & 5240
Schieffelin Tract E L A 5448
A triangular piece of land in Hamilton Tr b'd N by Cal C R Way E & S by Blk 3 5388
Vignes Tract 5503
A lot f'ting 27 ft on W side Clover St b'd N by same E by Clover St S by Day & W by Kuhrt Bridge Tr 5572
A lot f'ting 78 ft on W S San Pedro St b'd N by Saunders S by Tomich W by Weill St when extended 5662
Vicken Mrs Eliza V 818
Valdez Julian 1369
Van Trees Mrs Adelia 1915
Van Avery Wm et al 2902
Valenzuela Mrs Manriela 3905
Villalobos Deloris R de 4350
Vanwinkler A 5144
Wolfskill J W et al 176
Weber Calvin 382
Wise Frank H and / Wise Mrs Nellie } 395
Wells G Wiley et al 400
Weller Sam'l H 1289
Welch Herman L 1558
Waldroon D V 1572
Wendelin A G 2233
Wilson Mrs Palara 2463
Wilson Rob't N C 3333
Williams Mrs Rose E 2766
Weston Wm 3267
Wilson Morgan 3327
Weyse Henry G 4303
Wilson John 4631
Whiting Dwight 5033
Weldon W A 5054
Webster O B 5069
Waldron N B 5091
White S 5128
Wilshire C & Co 5181
Whittaker 5320
Wilder A E 5347
Ward W A 5351
Wetzel Martin 5369
Wicks E A 5620
Williams Wm 3967
Ybarrondo Mrs Vicente B de 792
Yorba Mrs Victoria 2165
Yoerger Charles 3435
Yourd J C 4704

VOLUME II.

LOS ANGELES CITY.

[Continued.]

No. Name and Description. — Total tax and cost.

5675 Mrs Adele Behn, Domingo block—
East 15 feet of lot 9 5 85
All of lot 10 6 80
Personal property 1 13
5707 John McManus—Jacob & Thomas' subdivision No 2, Bove tract, lot 18, block F 75
Personal property 7 87
5712 Santino Pachotto—subdivision of Y Avila estate, lot 14 7 43
5713 Elias Birdsall, Park tract—
Lot 5 block 7 6 49
Lot 12, block 23 6 17
Personal property 4 53
5749 Mrs Elizabeth Adam, Morris Vineyard tract, lot 10, block E 16 88
Personal property 1 89
5762 Mrs Bridget Flaherty, Baleceros tract, lot 58 5 85
5770 William Hatch, Ela View tract—
Lot 12 56
Lot 13 56
Lot 14 57
Lot 15 56
Lot 16 56
Lot 22 57
5786 William La Peire Sanchez tract, lot 12, block 4 9 32
Personal property 81
5806 William Hardman, M L Wicks's subdivision of west part of German tract—
Lot 245 1 51
Lot 246 1 51
5811 Frank Scheitin, Bliss tract, lot 23, block E 4 28
5843 George E Lawrence—City Center tract, lot 23, block 6 3 33
5854 Miss Joana Ham—Acme tract, lot 21, block 2 1 45
5859 Mrs Antonio Mendez — Buena Vista tract lot 14, block 2 8 06
5940 Elmer E Stephans—Damon & Millard's subdivision of Shaw tract, lot 7, block 7, and personal property 69
5945 Mrs Elizabeth Thera—Shafer & Lanterman's subdivision of Montague tract, lot 5, block F 5 26
5949 Edward A Melius—Los Angeles Improvement Company's subdivision, part of lot 7, block 39, H S, lot 24, block L 3 96
Personal property and poll tax 6 14
5961 Samuel Frick, Chavez tract—
Lot 2, block 9 1 45
Lot 3, block 9 1 44
Lot 4, block 9 12 [illegible]
Lot 6 block 9 1 44
Personal property 4 03
5962 Mrs Mary J Gates—Newton subdivision, block 12, Griffin addition, lot 3 8 69
Personal property 94
5966 Gene P Bataillet—Clement tract, lot 14, block C 1 13
5967 Leon Bernard—Clement tract, lot 5, block D 81
Personal property 82
5977 Oliver Cressman — Tuthill and Mrs Gleason subdivision of lot 4, Orange Slope tract, lot 41 1 13
Personal property 81
6025 James A Venable—Bentley & Crippen's subdivision, east half lot 7, block 38, H S, lot 10, block 3 1 76
Marathon tract, lot 9, block 5 1 44
Personal property 10 11
6044 Heirs of N A Bon—lot 36 74-100 feet on west side of New High street, between Walters and Bellvue avenue bounded north by Dick Kerns and Redona, south by Ponet, and west by Buena Vista street 24 94
6080 Jerry Reihan—H S for lots 7 and 8, in block 70, 29 75-100 acres 49 01
Personal property and poll tax 6 08
6103 Mrs Helena Warthen, Camoran tract—
Lot 16 block C 9 76
South 30 feet of lot 17, block C 7 12
6108 William Bryant—Bryant & Bowers's subdivision of lots 5 and 6, Hunter's Highland View tract, lot 15 1 89
6112 Mrs Augustine Farrandon—Stevenson's subdivision Garey Place tract, lot 16 9 68
Personal property 3 65
6117 Hancock N Johnston—Ela Hill tract—
Lot 11 block C 2 39
Lot 12, block C 2 08
Lot 13, block C 3 33
Ela Park tract, lot 64 2 39
6118 Mary Eaton Johnston—A lot in East Los Angeles, commencing northwest corner Downey ave and Alta street; thence north 320 feet, thence

No. Name and Description. — Total tax and cost.

west 330 feet, thence south 52 feet, thence east 75 feet, thence south 268 feet, thence 255 feet to place of beginning 74 84
Also 3x60 feet, bounded north by Ela Park tract, east by lot 19, block A, H N Johnston tract, west by lot 17, E G Johnston tract, south by Gates street 75
Also 3 by about 100 feet, bounded north by Thomas street and Patrick street, east by Patrick street, south by lot 20, block A, H N Johnston tract, west by Gibbs 82
6119 Albert S Johnston—East Los Angeles, lot 4, block 20 35 46
6129 William O Merithew, Lake Shore tract—
Lot 21, block C 4 15
Lot 22, block C 4 15
North 12 feet of lot 20, block C 1 38
Moore & Kelliher's subdivision—
Lot 6, block 60, H S 1 57
East 25 feet of lot 7, block H, and west 25 feet of lot 5, block H 1 82
Personal property and poll tax 7 02
6141 John T Tanner—Commencing at northwest corner of right-of-way of Santa Monica division of Southern Pacific Railroad and Delmonte street, thence north 40 feet, west 140, south to right-of-way of Southern Pacific Railroad, thence east along right-of-way of Southern Pacific Railroad to point of beginning in lot 3, block 3, H S 6 80
Personal property 88
6022 M T Richards—J W Ellis's subdivision, lot 3, block 38 H S, lot 9, block A 7 74
6156 Mrs C J Dunsmore—Morino Vineyard tract, lot 3, block B 26 33
Personal property 4 28
6192 Lawrence E Lanning—Peterson's subdivided part of lot 6, block 73, H S—
Lot 7 3 02
Lot 6 2 64
Personal property and poll tax 5 26
6206 Mrs Elizabeth A Leavitt—Blanchard's subdivided part of lot 5, block 73, H S, lot 16, block A 8 06
Personal property 81
6216 John W Coleman—Evergreen tract, lot 21 2 89
Poll tax 4 50
6217 Mrs Alice McComas—More and Kelleher's subdivision, lot 2, block 60 H S—
Lot 1, block I 5 79
Lot 3, block I 7 68
Personal property 3 02
6254 Mrs Mary Goodhue—Park tract, lot 8, block 1 19 40
6267 Oliver Johnson—City Donation lots, lot 19, block 2 3 02
6286 Mrs Mary W Folson, Fieldhausen subdivision, block 85 and 86 Ords survey—
Lot 4, block 85 15 62
North 10 feet, lot 3, block 85 3 52
Brooklyn tract, lot 3, block 1 1 76
McGarry tract, lot 28, block D 1 76
Highland tract addition No 1, lot 5, block 1 4 60
6288 Joseph C Oliver—West Lake Park tract—
Lot 131 3 02
Lot 132 3 02
Personal property 3 21
6295 Richard Heimann, Mott tract—
Lot 7, block Z 6 80
Lot 17, block Z 11 84
6326 Charles L Erwin, University addition tract, lot 68 1 44
Poll tax 4 50
6339 Theresa J. McMurrey, Victor Heights—
Lot 17 3 02
Subdivision of lot 2, block 3, Garey Place tract, lot 4, block 3 2 52
6363 Jessie Avis—Rivara & Vignola tract, lot 12, block C 87 44
Personal property and poll tax 7 15
6368 Mrs Sarah L Drye—Park tract, lot 16, block 4 6 17
6432 Walter S Marsh—Pierce tract, north 50 feet, lot 21 3 02
Personal property 1 26
6450 Mrs Ella Fisher—Sabisha tract—
Lot 3, block 3 8 06
Gale tract, lot 4, block 1 7 43
Lot 7, block 1 3 65
6472 Richard Dunnigan, Meadow Glen tract—
Lot 1, block 1 56
Lot 2, block 1 56
Lot 3, block 1 57
Lot 8 block 1 56
Lot 9 block 1 56
Lot 10, block 1 56
Lot 11, block 1 57
Lot 12, block 1 56
Lot 13, block 1 56
6472 Richard Dunnigan—Meadow Glen tract—
Lot 9, block 2 1 13
Lot 10, block 2 1 13
Lot 30, block 3 1 13
Lot 16 block 5 14 36
Bentle & Crippen tract, lot 8, block 3, and poll tax 5 73
6493 Andrew J Moody—Los Angeles Improvement Company's subdivision of lot 8, block 39, H S, lot 22, block 9 4 91
6497 Mrs Mattie E Fountain—Florence Terrace tract (less right of way of San Gabriel Valley Rapid Transit Railway)—
Lot 19, block 8 1 13
Lot 11, block 7 63
6507 Abram S Heitehen—Brooklyn tract—
Lot 16, block 20 1 45
Lot 17, block 20 1 57
Personal property 16 88
6515 Mrs B E Knowles—Orchard tract—
Lot 5, block 2 21 29
Lot 6, block 2 10 26
Personal property 3 02
6522 John Roberts—Bissell's subdivision of lot 3, block 30, Terminus Homestead tract—
Lot 4 5 54
Lot 5 6 17
Ela Hill tract—
Lot 5 block A 2 08
Lot 6 block A 2 07
In block 36, O S lot 24 feet front East side New High street, bounded north and east by Abbott south by Dubordieu 6 80
In block 83, O S lot 30 feet front west side New High street, bounded north by Gonzales, south by Ramdez, west by Ortez 7 43
Personal property 8 31
6328 Edward E Cox—Los Angeles Improvement Company's subdivision, lot 1, block 38, H S, lot 9, block N 5 54
6548 William Leonard—George Dalton, Sr, tract, lot 14, block 1 4 66
Personal property and poll tax 4 81
6549 Dewitt W C Cowan—Lot 40x117, south side Tenth street, 250 feet west from Pearl, bounded south by Coulter east by Bernstein, west by Irvin 23 18
Mills & Wicks's extension Second street, lot 238 3 52
Personal property 3 21
6552 Peter L Ducasse, Washington Garden tract—
West 20 feet, lot 19, block 3 6 93
East 20 feet lot 21, block 3 2 52
Martin tract—
Lot 3 block C 22 55
Lot 4, block C 21 92
Personal property 1 89
6569 William Cardwell and Soyla D Cardwell, undivided half lot 18 feet front west side Main street, between Sonora and Temple, bounded north and west by Sabichi et al, south by Sabichi 49 01
Undivided half lot 60 feet front, west side New High, between Bellevue avenue and Walters street, by 70 feet deep, bounded north by J A Beruard, south by C Redono 10 58
Personal property and poll tax 7 90
6587 Christopher J Warren—Glassell's subdivision of lot 3, etc., block 39, H S—
Lot 14, block 23 2 08
Lot 15, block 23 2 07
Lot 16, block 23 2 07
Personal property 25 70
6601 D F Donegan—Park tract—
Lot 2, block 2 6 17
Lot 3, block 2 6 17
Lot 4, block 2 12 47
Lot 5, block 2 6 17
Lot 2, block 2 6 17
Personal property and poll tax 62 84
6604 Charles E Williams—Kennedy tract addition, lot 27 4 28
Personal property 88
6611 J S Van Doren—Mead & Dalton tract—
Lot 5, block A 1 26
Lot 6 block A 1 44
Lot 93, block A 1 26
Lot 94, block A 1 26
Lot 95, block A 1 25
Lot 110, block A 1 51
Lot 111, block A 1 51
Lot 112, block A 1 51
Lot 113, block A 1 51
Lot 114, block A 1 50
6614 East Side Spring Water Company—2 acres in City Reservoir site, No 6, bounded north and east by city lands, south and west by Florence Terrace tract 14 36
Florence Terrace tract, lot 1, block 4 1 38
Lot 2, block 4 1 13
Personal property 70 37
6617 Oxford Biles—University addition tract—
Lot 21 1 25
Lot 22 1 45
6628 Charles E Strong—Los Angeles Improvement Company's subdivision lot 3 block 39, H S—
Lot 1, block 9 4 28
Lot 2, block 9 3 96
Lot 3, block 9 11 21
Lot 4, block 9 4 28
Lot 6, block 9 10 58
Lot 7, block 9 4 28
Lot 8, block 9 4 28
Lot 9, block 9 14 36
Lot 1, block C 3 96
Lot 2, block C 6 49
Lot 4 block C 3 65
Lot 5, block C 5 23
Lot 6, block C 5 22
Lot 1 block D 8 06
Lot 2, block D 8 06
Lot 3, block D 6 80

No.	Name and Description	Total tax and cost.
	Glassell's subdivision lot 8, block 39, H S, lot 15, block 4	3 97
	W H Rogers's subdivision on lots 1 and 8, block 4, Highland tract—	
	Lot 7	3 02
	Lot 8	3 02
	Lot 11	4 91
	Personal property	6 80
6637	Mrs Doria Jones—Star tract, lot 59	2 77
6642	Pedro and Martin Uhariet—Mount Pleasant tract—	
	Lot 11, block 4	4 28
	Lot 15, block 4	81
	Lot 16, block 4	9 01
6650	Robert A Ling—15 acres east side Los Angeles River, bounded north by Warner street, east by Mission road, south by Southern Pacific Railroad Company, west by Moulton, being Mullaly's addition to East Los Angeles	84 60
	Lot 30 feet front, north side of Commercial street between Alameda and Garcia, bounded north by self, east by J Levy, west by Lo Masne heirs	6 80
6657	George A Dobinson—Boston Heights—	
	Lot 1, block 6	88
	Lot 2 block 6	88
	Lot 3, block 6	88
	Lot 4 block 6	88
	Lot 5, block 6	87
	Lot 6, block 6	88
	Lot 7, block 6	88
	Lot 8, block 6	88
	Lot 9 block 6	88
	Lot 10, block 6	87
	Lot 11, block 6	88
	Lot 12, block 6	88
	Lot 13, block 6	88
	Lot 14, block 6	88
	Lot 15 block 6	87
	Lot 1, block 7	88
	Lot 2, block 7	88
	Lot 3 block 7	88
	Lot 4 block 7	88
	Lot 5, block 7	87
	Lot 6 block 7	88
	Lot 7, block 7	88
	Lot 8, block 7	88
	Lot 9, block 7	88
	Lot 10, block 7	88
	Lot 11 block 7	87
	Lot 12, block 7	88
	Lot 13, block 7	88
	Lot 14, block 7	88
	Lot 15, block 7	88
	Lot 16 block 7	87
	Lot 17, block 7	88
	Lot 18 block 7	88
	Lot 19 block 7	88
	Lot 20, block 7	87
6658	Edmund Roth—Boston Heights—	
	Lot 5, block 14	88
	Lot 8, block 14	88
6661	William R McKendrick—Boston Heights, lot 14, block 17	88
6664	F J Laird—Boston Heights, lot 7, block 13	88
6665	S B Sanborn—Ganahl tract, lot 18, block 5	1 76
6668	R W Poindexter—Ganahl tract, lot 8, block 9	5 22
6670	R A Crippen—Ganahl tract—	
	Lot 1, block 10	1 76
	Lot 2, block 10	1 76
	Lot 3, block 10	1 76
6679	James H Baum—Ganahl tract—	
	Lot 13, block 13	4 28
	Lot 14, block 13	4 28
	Lot 15, block 13	4 91
6682	Harry E Arnett—Records subdivision west half of lot 7, block 74, H S, lot 63	1 13
6683	William F Rey—Records subdivision west half of lot 7, block 74 H S, lot 70	1 13
6684	C B and M J Wright—Records subdivision west half of lot 7, block 74, H S—	
	Lot 36	1 13
	Lot 38	1 13
	Lot 39	1 45
6687	C B and M J Wright—Records division west half of lot 7, block 74, H S, lot 18	1 44
6690	W D Smith—Records subdivision of west half of lot 7, block 74, H S—	
	Lot 16	8 68
	Lot 17	1 13
6692	C B and M J Wright—Records subdivision of west half of lot 7, block 74, H S, lot 22	1 13
6693	Philip Eden—De Soto Heights—	
	Lot 1, block 1	81
	Lots 1 to 12 inclusive, block 6	4 28
6700	Philip Eden—De Soto Heights, Lot 6, block 10	81
6701	Philip Eden—De Soto Heights—	
	Lot 7, block 10	82
	Lot 8, block 10	81
6708	Philip Eden—De Soto Heights—	
	Lot 3, block 25	94
	Lot 4, block 25	94
	Lot 33, block 25	1 00
	Lot 34, block 25	1 01
6709	Philip Eden—De Soto Heights—	
	Lot 35, block 25	1 00
	Lot 36, block 25	1 13
6711	S J Powell—De Soto Heights, lots 21 to 24 inclusive, block 28	1 76
6716	Philip O'Brien—Lambie's subdivision lot 1, Orange Slope tract, lot 20, block K	1 13
6724	John S Hanlon—Orange Slope tract, west half of lot 6	14 36
6729	John Hanlon—Florence Terrace tract east 28½ feet lot 16, block 3	81
6732	Levi B Lathrop—Florence Terrace, lot 15, block 7	82
6733	Charles Silent—Florence Terrace tract—	
	Lot 1, block 7	1 13
	Lot 13, block 7	1 13
	Fractional part lot 1, block 9	63
	Fractional part lot 2 block 9	62
	Fractional part lot 3, block 9	75
	Lots 7 to 12 inclusively, block 9	3 52
	Lot 16, block 9	1 13
	Lot 18 block 9	1 13
	Lot 19, block 9	1 13
	Lot 20 block 9	1 13
	Lot 21 block 9	1 13
	Lot 22, block 9	1 26
	Lot 23, block 9	1 38
	Lot 24, block 9	1 44
	Lot 25 block 9	1 51
	Lot 26, block 9	1 51
	Lot 4, block 9	1 76
	Lot 5, block 9	1 76
	Lot 4, block 10	1 13
	Lot 5, block 10	1 13
	Lot 6, block 10	1 13
	Lot 7, block 10	1 13
	Lot 8, block 10	1 13
	Lot 9, block 10	1 13
	Lot 10, block 10	1 00
	Lot 11, block 10	1 00
	Fractional part of lot 12, block 10	75
	Fractional part of lot 13, block 10	63
	Fractional part of lot 15, block 10	75
	Lot 16, block 10	81
	Lot 26, block 10	88
	Fractional part lot 20, block 10	63
	Fractional part lot 21 block 10	75
	Fractional part lot 17, block 10	75
	Fractional part lot 18, block 10	69
	Fractional part lot 19, block 10	56
	Lot 8, block 13	1 00
	Lot 9 block 13	1 13
	Lot 10, block 13	1 13
	Lot 11, block 13	1 00
	Lot 12, block 13	88
	Lot 14, block 13	88
	Lot 15, block 13	88
6736	Rapid Transit Railroad—Florence Terrace tract—	
	Lot 17, block 13	88
	Lot 27, block 13	88
	Lot 17, block 12	88
	Lot 27 block 12	87
6738	Mrs N H Gleason—Tuthill & Mrs Gleason's subdivision of lot 4, Orange Slope, lot 1	1 26
6742	N H Gleason—Tuthill & Mrs Gleason's subdivision of lot 4, Orange Slope—	
	Lot 22	1 13
	Lot 23	1 13
	Lot 18	1 13
	Lot 19	1 13
	Lot 35	1 26
	Lot 36	1 13
6744	Mrs M H Gleason—Tuthill & Mrs Gleason's subdivision of lot 4, Orange Slope—	
	Lot 61	1 13
	Lot 5	1 13
	Lot 52	1 13
	Lot 45	1 13
	Lot 44	1 13
	Lot 64	1 26
	Lot 47	1 13
6745	H Elliott—A Moore's subdivision of an addition to Brooklyn tract, lot 42	2 39
6746	A Moore—Moore's subdivision of an addition to Brooklyn tract—	
	Lot 40	2 01
	Lot 2	88
6747	Alfred Moore, Jr—Moore's subdivision of an addition to Brooklyn tract—	
	Lot 45	1 76
	Lot 44	1 76
	Lot 47	1 76
6752	Manuel Montigo—Villa tract, east 50 feet of north 40 of lot 34, and east 50 feet of lot 33, and east 50 feet of south 20 feet of lot 32	2 14
6756	Charles Frager—Wesserl 5 acres of east 6 acres of part of lot 1, block 62 H S	25 79
6757	George Hinckley—Brooklyn tract, lot 11, block 1	5 03
6762	A B Williams—Brooklyn tract, lot 6, block 2	3 52
6772	Gilbert & Estudillo—Brooklyn tract, lot 11, block 4	3 02
6776	Charles Haskell—Brooklyn tract, lot 17, block 4	4 09
6788	Crawford & Fulton—Brooklyn tract, lot 11, block 7	1 76
6790	John Clancy—Brooklyn tract, lot 81, block 12	2 39
6795	James E Fulton—Brooklyn tract, lot 8, block 11	1 76
6797	James E Fulton—Brooklyn tract, lot 12, block 11	1 76
6806	Gilbert & Estudillo—Brooklyn tract, lot 13 block 9	2 39
6810	C B Rouse—Brooklyn tract, lot 30, block 8	2 39
6811	Mrs S Laskey—Brooklyn tract, lot 29, block 8	2 39
6812	C B Rouse—Brooklyn tract, lot 25, block 8	2 39
6813	Adolph Sioppel—Brooklyn tract, lot 1, block 14	2 39
6814	Julia Lord—Brooklyn tract, lot 6, block 14	1 76
6817	James E Fulton—Brooklyn tract, lot 2, block 16	1 44
6819	Widney, Howes & McLellan—Brooklyn tract, lot 14, block 6	1 76
6821	Frank Hindenger—Brooklyn tract, lot 2, block 17	1 76
6822	Alfred Desery—Brooklyn tract, lot 5, block 17	6 80
6824	Alfred Moore—Brooklyn tract, lot 1, block 18	88
6825	Chadwick & Dewey—Brooklyn tract, lot 2, block 18	75
6826	Widney, Howes & McLellan—Brooklyn tract, lot 13 block 18	1 26
6827	F Hindenger—Brooklyn tract, lot 4, block 19	81
6828	James E Fulton—Brooklyn tract, lot 5, block 19	82
6830	Crawford & Fulton—Brooklyn tract—	
	Lot 15, block 19	75
	Lot 16, block 19	75
6832	Samuel Rees—Brooklyn tract, lot 9 block 20	1 00
6833	Backman, Chase & French—Brooklyn tract—	
	Lot 10, block 20	1 13
	Lot 11 block 20	1 13
6834	Crawford & Fulton—Brooklyn tract—	
	Lot 34, block 20	81
	Lot 30, block 20	88
6835	J S Safford—Brooklyn tract, lot 29, block 20	94
6837	W R Huff—Brooklyn tract, lot 27, block 20	1 00
6839	Y Gallardo—Brooklyn tract, lot 22, block 20	1 44
6841	Mrs R A Burmaker—Brooklyn tract, lot 1, block 15	1 76
6845	Alfred Moore—Brooklyn tract, south half lot 17, block 15	1 13
6851	W P Meinser—Wirshing subdivision of lot 5 H S, lot 7	1 76
6852	Robert E Wirshing—Wirshing subdivision of lot 5 H S, lot 15	3 65
6856	Dr E Schrieber—lot 50 feet front, north side Dunsmore avenue, by 145 feet deep, bounded east by Hewitt, west by Johnson	1 95
6858	Mary Gallagher—Cornwell & Green's subdivision of City View tract lot 9 block 1	1 51
6861	Mrs E Murphy—Cornwell & Green's subdivision of City View tract, lot 7, block 2	3 02
6873	Mary E Simpson—Leyton Veit's subdivision of lot 2, Wilkinson's subdivis on lot 8	2 39
6882	Louisa Wahl—Bird tract, lot 13, block D	1 76
6889	Leonidas C Palmer—Bird tract, lot 29 block A	8 06
6893	J B Elam—Bird tract, lot 26, block B	2 71
6895	William Hurz—Bird tract, lot 31, block B	2 26
6896	Charles Charnock—Soto street tract—	
	Lot 9, block A	2 70
	Lot 10, block A	2 71
	Lot 11, block A	2 70
	Lot 12, block A	2 39
	Lot 13, block A	2 39
	Lot 14 block A	2 39
6898	Paul R Hazeltine—Mathew & Fickett tract in Dennis & Cook's subdivision of lot 3, lot 4	9 00
6899	W G Munford, Jr—Woollacott's subdivision of lot 6, Mathew & Fickett tract—	
	Lot 2	4 28
	Lot 4	3 65
6915	Lewis Mendose—Evergreen tract, lot 10	1 57
6925	Frederick W Patridge—J W Browning's subdivis on of lots 4 and 5, Mathew & Fickett tract, lot 9, block C	3 65
6926	Henry Friederick—Mathew & Fickett tract, Workman's subdivision—	
	Lot 8, block 8	2 52
	Lot 9 block 8	2 53
6927	Richard Corcoran—Mathew & Fickett tract, Workman's subdivision—	
	Lot 19 block 8	8 22
	Lot 20, block 8	3 02
	Lot 1, block 8	9 64
	Lot 2, block 8	8 94
	Lot 3, block 8	8 94
6928	Mrs Ida Gabike—Mathew & Fickett tract, Workman's subdivision, lot 6, block 9	8 06
6929	Dick Cocoran—Mappa tract—	
	Lot 4	2 07
	Lot 5	2 08
6931	John Lodge—Mappa tract—	
	Lot 12	2 08
	Lot 13	2 07
	Lot 14	2 08
6933	David Colmyer—Gleason's subdivision, lot 1	4 28
6936	James Kensella—James Kensella's subdivision of part of lot 6, block 73, H S—	
	Lot 1	4 28
	Lot 2	4 28
	Lot 3	4 28
	Lot 4	4 28
6937	Alice J Peck—Francisca tract, in lot 7, block 73 H S lot 2	1 00
6944	Alice J Peck—Francisca tract in lot 7 block 73 H S, lot 31	82
6949	Richard Corcoran—Corcoran tract part of lot 7, block 73 H S—	
	Lot 1	1 76
	Lot 2	1 76
	Lot 3	1 76
	Lot 4	1 76
6950	James C Gaurd—Corcoran tract part of lot 7, block 73 H S, lot 5	1 76
6951	Richard Corcoran—Corcoran tract part of lot 7, block 73 H S—	
	Lot 14	1 44
	Lot 16	1 45
	Lot 17	1 44
	Lot 18	1 45
	Lot 19	1 44
	Lot 21	1 44
	Lot 22	1 45
6952	Eleona Britton—Corcoran tract, part of lot 7, block 73 H S, lot 23	1 44
6953	Richard Corcoran—Corcoran tract, part of lot 7, block 73, H S—	
	Lot 32	1 45
	Lot 33	1 44
	Lot 34	1 45
	Lot 35	1 44
	Lot 36	1 45
	Lot 28	1 44
	Lot 29	1 45
	Lot 30	1 44
	Lot 31	1 45
	Lot 27	1 44
	Lot 6	1 76
	Lot 8	1 76
	Lot 9	1 76
	Lot 10	1 45
	Lot 11	1 44
	Lot 12	1 45
	Lot 13	1 44
6955	A A Rolfe and C M Lowell—Rolfe subdivision, lot 5 of north half of lot 7, block 73 H. S, lots	1 45
6959	W Mellen—Blanchards, lot 5, block 73, H S, lot 7, block F	3 02
6972	Miss Jennie Cunningham—Peterson's subdivision of lot 6, Workman & Hellman's subdivision, lot 21	2 07
6979	Mrs E A Edwards—Decotah tract, lot 24	1 76
6982	Eugene Riggin—M L Wicks subdivision, south half lot 5, block F, H S, lot 6, block 2	1 00
6983	D C Humphrey—M L Wick's subdivision of south half lot 5, block F, H S lot 5 block 2	1 01
6984	E S Turner—M L Wick's subdivision of south half lot 5, block F, H S—	
	Lot 1, block 2	1 00
	Lot 2, block 2	1 00
	Lot 3, block 2	1 01
6985	John C Mcklhaney—M L Wick's subdivision of south half lot 5, block F, H S, lot 24 block 3	1 00
6987	J C Beck—M L Wick's subdivision of south half lot 5, block F, H S, lot 21, block 3	1 01
6988	C H Carlisle—M L Wick's subdivision of south half lot 5, block F, H S—	
	Lot 19, block 3	1 00
	Lot 20, block 3	1 00
	Lot 11, block 3	1 01
	Lot 12, block 3	1 00
6989	Vincent & Mitchell—M L Wick's subdivision of south half lot 5, block F, H S—	
	Lot 1, block 4	1 00
	Lot 2, block 4	1 01
6991	Frank E Lopez—Moore & Kelleher's subdivision of lot 2, block 60 H S, lot 9, block C	4 28
6996	M Craig—Moore & Kelleher's subdivision of lot 2, block 60, H S, west 50 feet of lot 6 block G	6 17
6997	A H Sanborn—Moore & Kelleher's subdivision of lot 2 block 60, H S, lot 12, block H	8 06
7004	Miss Mary G Overman—Moore & Kelleher's subdivision lot 6, block 60, H S, H S, lot 11, block B	4 91
7007	L N Breed—L N Breed's subdivision east half lot 1, block 60, H S, lot 39	4 60
7008	Mrs M E Threlkeld—L N Breed's subdivision east half lot 1 block 60, H S, lot 26	4 28
7012	Mary A Forbs—Lopez's subdivision par block 3, block 60, H S, lot 1 block C	3 96
7013	Edward G Abila—Cummings's subdivision lot 3, block 60, H S, lot 12, block H	7 43
7017	Lawrence A Brose—J Hyan's subdivision on lot 9 Workman & Hellman's subdivison lot 3	1 44
7024	Santiago Carrillo—Carrillo tract—	
	Lot 16	1 76
	Lot 17	1 76
	Lot 18	1 76
	Six acres, bounded north and east by Carrillo tract, south by Perry Villa, west by Cannery tract	13 51
7026	Domingo Allazandro—Perry Villa tract, lot 9	4 60
7029	Gibson & Lemon—Mount Pleasant tract, west half lot 2, block N	10 26
7032	Stephen S Skidmore—Mount Pleasant tract, lot 8, block S	14 37
7035	N F Zeitting—Mount Pleasant tract lot 3 block T	8 06
7036	Rosanna Zeitting—Mount Pleasant tract, lot 4, block T	8 06
7037	Alice J Peck—Peck's subdivision lot 25, etc, block Y, Mount Pleasant tract—	
	Lot 6	1 89
	Lot 10	1 89
7058	Mrs Kate Blakely—Myer's tract—	
	Lot 67	1 13
	Lot 74	1 13
7068	S Strohne—Clement tract, lot 32 block B	2 39
7069	John H Book—Clement tract, lot 13 block C	1 13
7081	George P Bayright—Clement tract, lot 22 block H	1 13
7083	J H Book—Clement tract, lot 2, block I	1 76
7085	P B Hard—Jacoby & Thorn's subdivision part Blow tract—	
	Lot 1, block A	81
	Lot 2, block A	82
	Lot 3, block A	82
7088	E F Shober—Jacoby & Thorn's subdivision part Blow tract—	
	Lot 2, block B	75
	Lot 3 block B	75
7092	E A Miller—E A Miller's subdivision lots 33 to 35, Workman & Hellman's subdivision lot 44	1 13
7094	P S Dusenberry—E A Miller's subdivision lots 33 to 35 Workman & Hellman's subdivision lot 58	6 80
7106	J E Shreek, et al, 1 14-100 acres, being west half lot 26, Workman & Hellman's subdivision, bounded west by Euclid avenue, north by side street, east by Alta Vista tract—	5 16
	Alta Vista tract—	
	Lot 21	88
	Lot 22	88
	Lot 23	88
7107	J H McDonel—Alta Vista tract, Lot 19	75
7112	E H Heacock—Schmidt tract—	
	Lot 16, block 4	1 13
	Lot 17, block 4	1 13
	Lot 18, block 4	1 13
	Lot 19, block 4	1 13
	Lot 20, block 4	1 13
	Lot 21, block 4	1 13
	Lot 22, block 4	1 13
	Lot 11, block 4	1 00
	Lot 12, block 4	1 00
	Lot 13, block 4	1 00
	Lot 14, block 4	1 01
	Lot 15, block 4	1 00
7113	T D Anderson—Schmidt tract—	
	Lot 11, block 8	1 01
	Lot 12, block 8	1 00
	Lot 13, block 8	1 00
	Lot 14 block 8	1 60
	Lot 15, block 8	1 26
7114	E A and H G Billings—Spence tract, undivided one-third interest—	
	Lot 7	5 73
	Lot 8	5 73
	Lot 9	5 73
7115	M L Wicks—Spence tract, undivided two-thirds interest—	
	Lot 7	10 96
	Lot 8	10 96
	Lot 9	10 95
7116	Thomas Cleland—Bush tract, lot 7	3 02
7117	J W Strong—J W Strong's subdivision part lot 4, block 72 H S, lot 9, block A	1 13
7126	Samuel Barlow—Metropolitan tract, lot 35	87
7128	Crowell, Trantum & Buttrick—Banner tract—	
	Lot 1	2 89
	Lot 2	2 90
	Lot 3	1 44
	Lot 4	1 13
	Lot 5	1 13
	Lot 10	1 13
7129	Crowell, Trantum & Buttrick—Banner tract, lot 11	1 13
7131	Crowell, Trantum & Buttrick—Banner tract, lot 37	1 13
7133	Crowell, Trantum & Buttrick—Banner tract, lot 40	1 45
7135	Gish & Cook—Highland Villa tract—	
	Lot 21	88
	Lot 22	87
	Lot 23	88
	Lot 24	88
	Lot 25	88
	Lot 26	88
	Lot 27	87
	Lot 28	88
	Lot 29	88
	Lot 30	88
7145	Heirs of Francisco P de Lugo—26 acres, bounded north by Elizalda et al, east by Hale, west by Manning Roads and Elizalda	25 07
7146	Refugia C de Martinez—23 acres, bounded north by Caswel, east by Brown et al, south by Charter building, west by Haley	23 18
7148	Unknown owner—Ganahl tract, lot 22 block 8	2 39
7151	Unknown owner—Moore's subdivision of an addition to Brooklyn tract, west 100 feet of lot A	3 02
7160	Unknown owner—Atwood's subdivision part lot 5, block 73, H S, lot 8 block B	2 39
7167½	Unknown owner—Mount Pleasant tract, south 14 feet of west 83 75-100 feet of lot 5, block M	88
7170	Unknown owner—Blow tract, 14 acres, being lot 4	43 31
7173	Unknown owner—Alta Vista tract, subdivision of lot 26, Workman & Hellman subdivision lot 30	75
7174	Unknown owner—Schmidt tract, lot 16, block 8	1 26
7175	Unknown owner—Schmidt tract, lot 17, block 8	1 00
7176	Unknown owner—Schmidt tract, lot 18, block 8	1 00
7177	Unknown owner—Schmidt tract, lot 19, block 8	1 01
7178	Unknown owner—Schmidt tract, lot 20, block 8	1 00
7179	Unknown owner—Schmidt tract, lot 21, block 8	1 00
7180	Unknown owner—Schmidt tract, lot 22, block 8	1 00
7181	Unknown owner—Schmidt tract, east one-half lot 23, block 8	75
7182	Unknown owner—M L Wicks's subdivision blocks 1 to 3 of Spence tract, lot 1 block 1	1 13
7183	Unknown owner—M L Wicks's subdivision blocks 1 to 3, Spence tract, lot 2, block 1	1 13
7195	Unknown owner—Metropolitan tract, undivided one half lot 41	69
7197	Unknown owner—Banner tract, lot 14	1 45
7198	Unknown owner—Banner tract, lot 24	1 45
7199	Unknown owner—Banner tract, lot 25	1 45
7202	Unknown owner—Banner tract, lot 34	1 45
7203	Unknown owner—Banner tract, lot 35	1 45
7213	Nathan Fletcher—Nordholdt tract—	
	Lot 3	21 29
	Personal property	14 28
7228	Leonidas C Palmer—Record's subdivision of west half lot 17, block 74, H S—	
	Lot 71	1 76
	Personal property	19 08
7252	John B Frick—Hamilton tract—	
	Lot 2, block 4	1 45
	Burton tract, north 40 feet of south 80 feet of lots 14, 15, 16, block A	4 15
	Shafer subdivision, lot 8, block 39, H S, undivided half lot 14, block 6	5 54
	Personal property	3 04
7254	Henry Lee—Highland Park tract, subdivision of lot 5, block 39, H S, lot 25, block 10 and personal property	82
7256	Franz Frank—Layton Veits subdivision—	
	Part lot 1, block 61, H S, lot 3, block 2	4 91
	Bird tract, lot 6, block D	2 39
	Personal property	1 63
7268	Mary A Crum—Garey tract addition—	
	East 47 feet of lot 32	17 32
	George Dalton, Sr, tract, lot 4, block 7	1 76
	Lot 5, block 7	1 76
	Lot 6, block 7	1 76
	Lot 1, block 2	1 76
	Lot 3 block 2	1 76
	Personal property	3 46
7317	Edward G Aiken—Washington Heights—	
	South half lot 8, block 4	94
	Lot 9, block 4	2 71
	Poll tax	4 50
7331	Leland N Kercheval—Kercheval tract—	
	Lot 1	1 13
	Lot 2	1 00
	Lot 3	1 01
	Lot 4	11 08
	Lot 5	1 00
	Lot 7	1 00
	Lot 8	1 01
	Lot 9	1 00
	Lot 10	1 00
	Lot 11	1 01
	Lot 12	1 00
	Lot 13	1 00
	Lot 14	1 01
	Lot 16	1 26
	Lot 17	1 00
	Lot 18	1 00
	Lot 19	1 01
	Lot 20	1 00
	Lot 21	1 00
	Lot 22	1 01
	Lot 23	1 00
	Lot 24	1 00
	Lot 25	1 01
	Lot 26	1 00
	Lot 27	1 00
	Lot 28	1 01
	Lot 29	1 00
	Lot 30	1 13
	Lot 32	1 00
	Lot 33	1 01
	Lot 34	1 00
	Lot 35	1 00
	Lot 36	1 01
	Lot 37	1 01
	Lot 38	1 00
	Lot 39	1 00
	Lot 40	1 01
	Lot 41	1 01
	Lot 42	1 00
	Lot 43	1 00
	Lot 44	1 01
	Lot 45	1 26
	Lot 46	1 26
	Lot 47	1 00
	Lot 48	1 00
	Lot 49	1 01
	Lot 50	1 00
	Lot 51	1 00
	Lot 52	1 01
	Lot 53	1 00
	Lot 54	1 00
	Lot 55	1 01
	Lot 56	1 00
	Lot 57	1 00
	Lot 58	1 01
	Lot 59	1 00
	Lot 60	1 13
	Lot 62	1 07
	Lot 63	1 07
	Lot 65	1 07
	Lot 66	1 06
	Lot 67	1 07
	Lot 68	1 07
	Lot 69	1 07
	Lot 70	1 07
	Lot 71	1 06
	Lot 72	1 07
	Lot 73	1 07
	Lot 74	1 07
	Lot 75	1 26
	Lot 76	1 44
	Lot 77	1 00
	Lot 78	1 00
	Lot 79	1 13
	Lot 80	88
	Lot 81	83
	Lot 82	88
	Lot 83	88
	Lot 84	1 13
	Lot 85	1 00
	Lot 86	1 00
	Lot 87	1 00
	Wicks's subdivision of Germain & Archibald tract and part of Kercheval tract—	
	Lot 192	88
	Lot 193	88
	Lot 194	88
	Lot 195	88
	Lot 197	87
	Lot 198	1 13
	Lot 199	1 13
	Lot 200	1 13
	Lot 144	1 13
	M L Wicks's subdivision of Kiefer tract, lot 17	2 01
	Personal property	3 78
7347	Mrs Annie Mathewson—Mott tract, lot 8, block I	19 40
	Ord's survey, undivided ½ interest west 14 feet, south 60 feet, of lot 9, block 7	38 30
7375	Mrs Jennie Whitfield—Pioneer Building Lot Association tract, south 45 feet of lot 12, block 11	1 95
7387	Mrs Amelia Bont—Mott tract, lot 5, block K	52 72
	Personal property	2 77
7392	Hawley & Shaw—Chadwick's subdivision lot 1, Woolen Mill tract—	
	Lot 18	5 85
	Lot 19	9 95
	Lot 20	1 76
	Lot 21	9 95
	Lot 22	1 76
	Lot 23	1 76
	Personal property	29 10
7408	Elijah Unger—M L Wick's subdivision Germain & Archibald tract, lot 205	1 45
	Personal property	2 26
7449	Norman Bennett—Park Villa tract, lot 7	6 80
7501	Elizabeth A Spencer—Newell & Spencer's subdivision part, Chavez tract, E. L. A.—	
	Lot 3, block 1	1 00
	Lot 5, block 1	1 00
	Lot 7 block 1	1 01
	Lot 7, block 11	1 00
	Lot 3, block 11	1 00
	Lot 5, block 11	1 01
	Lot 6, block 11	1 00
	Lot 1 block 10	75
	Lot 3, block 10	56
	G L Stern's subdivision of part Chavez tract—	
	Lot 3 block 11	1 00
	Lot 5, block 11	1 01
	Lot 7, block 11	1 00
	Lot 15, block 11	1 13
	Lot 1, block 10	1 00
	Lot 3, block 10	1 01
	Lot 5, block 10	1 00
	Lot 7 block 10	1 00
	Lot 17, block 10	1 01
	Lot 19, block 10	1 00
7544	Archibald U McDonald—Park tract, E L A—	
	Lot 6, block C	1 13
	Lot 7, block C	1 13
	Personal property	6 74
7545	Peter Backman—Bonnie Brae tract—	
	Lot 8, block J	4 28
	Lot 9, block J	4 28
7576	Margaret Haiz'ip—Geo L Stern's subdivision part Chavez tract—	
	Lot 11 block 11	4 28
	Lot 12, block 11	3 02
	Palmer's subdivision of block 8, Pioneer Building Lot Association, lot 5	3 02
	Child's Heights, lot 12 block 7	82
	Personal property	1 00
7582	Eliza J Geddes—Garey tract addition, west 35 feet lot 7	2 14
7583	Mrs Barbara Stanberry—Los Angeles Improvement Company's subdivision of part of lots 2 and 3, block 39, H S—	
	Lot 1, block 21	1 44
	Lot 2, block 21	1 45
7592	Mrs Celia A Curlett—In Hancock's survey, lot 3, block 36, 2 acres in northwest corner, bounded north by Ninth street, east by Devine street, south by Fitzgerald tract, west by Union avenue	76 10
	Longstreet tract, lot 59	15 62
7595	George D Webster—Morris Vineyard tract, lot 11, block A	7 43
7614	Andrew Fuhrberg—Brooklyn	
7619	Jacob Seigrist—Carr tract, subdivision of Central part lot 10, and personal property	81
7644	Ed Dunham—Chavez tract—	
	Lot 1, block 5	16 25
	Lot 4, block 5	4 91
	Angeleno Heights—	
	Lot 66, block 28	3 02
	Lot 68, block 28	5 28
	Park tract—lot 8, block 3,	13 10
7656	Milton Smith and Sarah E Smith—Smith & Swain's subdivision of Harthon tract—lot 4, block C	3 15
7663	Will W Beach—Washington Heights—lot 11, block 3	1 45
	Meadow Glen tract—lot 40, block 6	94
7710	Thomas Whitaker—Harvey tract—lot 2, block 3	9 32
	Personal property and poll tax	5 51
7726	East Los Angeles Baptist Church—Schiffelin tract, E L A—	
	Lot 1	35 15
	Lot 2	5 54
	Personal property	2 39
7757	Harry Richmond—M L Wicks subdivision of Keifer tract, lot 13	8 06
	Personal property	3 52
7789	James N Gregory—Fort Hill tract, east 30 feet of lot 10, block D	6 48
	G W King's subdivision of lots 2 and 3, block 39 H S, lot 24	26 33
7791	Daniel L Russell—Ocean View tract No. 1, south 54½ feet of lots 14 15 and 16, block 3	13 10
	Personal property and poll tax	10 42
7792	A J McAllister—Glassell's subdivision lot 3, block 39 H S, lot 5 block 23	2 71
	Poll tax	4 50
7794	N K Clark—Elysian Heights, lot 5, block 14	75
	Poll tax	4 50
7823	Miss Nellie Sanders—Cable Road tract, lot 24, block C	1 26
7833	Miss Christana Lehman—Ords survey south 30 feet lot 7, block 2½	18 14
7839	Seymour & Johnson Company—Sycamore Grove tract (G W Morgan's,) lot 1 block 13	1 44
7843	Mrs Eliza A Watson—Washington-street tract, lot 25, block C	2 08
	Personal property	88
7848	William Charles and Leroy Chick—Ords Survey, lot 100 feet of east 40 feet of lot 10, block 13, and north 100 feet west 6 feet of lot 5, block 13	47 12
	Personal property and three poll taxes	31 40
7868	H N Alexander—Moore & Kelleher's subdivision of lot 6, block 60, H S—	
	Lot 9 block A	5 85
	Lot 11 block A	3 02
7892	John Lazzarivich—Mount Pleasant tract, undivided half interest, lot 2, block X	2 39
7920	Herman Schoneman—Myer's tract—	
	Lot 35	2 52
	Lot 80	1 13
7944	Mrs Zurelda Jurgterff—Ord's Survey, north 60 feet of lot 4, block 77	30 11
7956	James M Pemberton—Meriam Marsh & Gardner's subdivision of north one-half lot 1, block 36, H S—	
	Lot 13	4 28
	Lot 14	2 33
	Personal property and poll tax	6 15
7973	Patrick J Bowan—Pierce tract, south 261 25-100 feet of lot 21	13 10
	Personal property	1 63
7982	Richard G Beadon—Los Angeles Improvement Company's subdivision of lot 2, block 39, H S, lot 12, block 14	6 80
	Personal property and poll tax	4 89
7985	Mary Mulrain—Park tract, lot 29, block 10	15 93
	Personal property	1 89
7992	Aaron Mason—17 acres, being south half of lot 5, block 2, H S, less 44½ feet east side Figueroa street by 180 feet deep in northwest corner less 100 feet front on Grand avenue by 180 feet deep, commencing 258½ feet north of the southeast corner of lot 5	504 50
	North half of lot 5, block 2, H S, tract on south line 58 75-100 feet north and south, 180 feet east and west, commencing 195 95-100 east of southwest corner of said north half of lot 5	5 54
	Personal property	28 09
8020	Mrs Catharine Pico—Bellevue Terrace tract, lot 4, block 12,	23 18
8021	Eva Plaza Griffin and George Butler Griffin—Chadwick's subdivision, block 1, Woolen Mill tract—	
	Lot 4	1 76
	Lot 5	1 76
	Meadow Glen tract—	
	Lot 36, block 3	3 02
	Lot 46, block 6	81
	Ela Park tract—	
	Lot 62	3 65
	Lot 63	3 65
	Personal property and poll tax	11 87
8026	Julius Wooster—Grosser tract lot 6	6 49
	Personal property	2 58
8038	Union Loan & Trust Company—	
	Pioneer Building Lot Association tract, lot 4, block 13	5 35
8069	Refugio Bilderrain—Lot 50x500 feet on west side of Pleasant avenue, bounded north by Lopez, south by Chandler, west by Jaujar, in block 63, H S	8 06
	Lot 84 feet front on north line of Macy street by 140 feet deep, bounded east by DeCamp, west by Gildaney, north by Jaiamentes	4 28
	Personal property and poll tax	6 12
8092	John L Patterson—Judson tract—	
	Lot 46	14 99
	Lot 55	14 61
	Personal property	4 72
8113	Frank P Flint—East Los Angeles, lot 15, block 19	13 41
	Angeleno Heights—Lot 11, block 6	6 17
	Poll tax	4 50
8126	James A Anderson, Jr—Childs' Heights—Lot 7, block 11	82
	Poll tax	4 50
8129	John W Gardner—Ela Park tract, lot 46	5 35
	Ellis' subdivision of Colina Park, Lot 13, block D	3 02
	Personal property and poll tax	71 47
8133	Mrs Josephine Hellman—Hamilton tract, west half of lot A, block 3	82
8136	W R Hoggan—De Soto Heights tract—	
	Lot 12, block 11	81
	Lot 13, block 11	82
	Lot 14, block 11	81
	Lot 1, block 25	94
	Lot 2, block 25	94
	Lot 12, block 4	83
	tract, lot 27, block 8	2 07
	Personal property	6 93
8530	Arcadia de Alvarado—Alvarado tract—	
	Lot 6	30 11
	Lot 7	8 06
	Lot 9	15 62
	Lot 11	8 06
	Lot 13	8 06
	Lot 15	6 80
	Lot 17	6 80
8531	California Bank—Murat tract, lot 13	62 58
8532	Charles Gollmer—Lot fronting 60 feet on west side of Wilmington street, bounded north by Campana, West by Shurtz, south by DeHail, Cohn et al, between Wilmington and Los Angeles streets	21 92
8543	George A Myers and A H Beauchamp—Wolfskill Orchard tract—	
	Lot 35 block 17	9 00
	Lot 36, block 17	9 01
8548	C Hartman—lot 64 feet north side Seventh street, by 80 feet deep, bounded north by Wolfskill Orchard tract, east by Poecke, west by Morley, between Ceres and Wolfskill avenue	10 85
8550	Mrs Marie Antonia de O'Reilley—lot 20x100, bounded north by lot 55 Woodworth tract, east by lots 56 to 59 Woodworth tract, south by lot 59 Woodworth tract, west by lots 45 to 48 Woodworth tract, between San Pedro street and Woodworth court	1 76
8551	F A McDougal—Orange tract, east 15 feet lot 14	3 34
8552	Stephens M E Church—Orange tract—	
	Lot 7	9 63
	Lot 8	5 22
8556	A K Leonard—Pryor tract, south half lot 9, block 4	3 02
8558	Unknown owner—Sanchez tract, lot 18, block 2	6 80
8559	Unknown owner—Sanchez tract, lot 19 block 2	6 80
8460	Unknown owner—Sanchez tract, lot 22, block 3	9 64
8561	Unknown owner—Aliso tract, lot 18, block R	4 60
8562	Unknown owner—Aliso tract, lot 20, block R	4 28
8564	Unknown owner—lot 10 feet north side of Aliso street, by 100 feet deep, bounded east by Walsh, west by U O, between Alameda and Garcia streets	3 65
8567	Unknown owner—Bigelow tract, lot about 50x150 feet, bounded north by alley, east by lots 1 and 2, block B, Bigelow tract, south by lot 6, block B, Bigelow tract, west by Thomas tract between First and Topeka streets	4 28
8571	Unknown owner—Wingerter tract, lot 178	2 14
8572	Unknown owner—Wingerter tract, lot 213	2 01
8589	Unknown owner—W J Fisher's first addition to Kohler & Frohling tract, lot 6	3 02
8590	Unknown owner—W J Fisher's first addition to Kohler & Frohling tract, lot 7	3 02
8591	Unknown owner—W J Fisher's first addition to Kohler & Frohling tract, lot 8	3 02
8593	Unknown owner—Davies' tract, lot 23	6 80
8594	Unknown owner—Davies' tract, lot 24	6 80
8595	Unknown owner—Davies tract, lot 22	3 02
8596	Unknown owner—Davies' tract, a triangular lot 68x64x73 feet, bounded north by Southern Pacific Railroad, south by Vine street west by Second street	5 54
8598	Unknown owner—M L Wicks's subdivision of Garbolina, Cooper, South & Porter tract, lot 21	1 13
8599	Unknown owner—M L Wicks's subdivision of Garbolina, Cooper, South & Porter tract, lot 60	1 76
8600	Unknown owner—M L Wicks's subdivision of Kiefer tract, lot 102	2 02
8601	Unknown owner—Wicks's subdivision, Germain & Archibald tract, lot 196	88
8603	Unknown owner—Weiss tract, lot 11	2 02
8604	Unknown owner—Weiss tract, lot 12	2 02
8608	Unknown owner—Ames's subdivision, Glassell tract, lot 2, block 2	69
8610	Unknown owner—Ames's subdivision, Glassell tract, lot 28, block 4	62
8612	Unknown owner—Ames's subdivision, Glassell tract, lot 15, block 8	67
8613	Unknown owner—Ames's subdivision, Glassell tract, lot 17, block 8	56
8614	Unknown owner—Ames's subdivision, Glassell tract, lot 19, block 8	62
8615	Unknown owner—Ames's subdivision Glassell tract, lot 21, block 8	63
8616	Unknown owner—Ames's subdivision Glassell tract, lot 23, block 8	62
8617	Unknown owner—Ames's subdivision Glassell tract, lot 25, block 8	63
8618	Unknown owner—Ames's subdivision Glassell tract, lot 27, block 8	62
8619	Unknown owner—Ames's subdivision Glassell tract, lot 29, block 8	63
8620	Unknown owner—Ames's subdivision Glassell tract, lot 31, block 8	63
8621	Unknown owner—Ames's subdivision Glassell tract, lot 16, block 8	63
8624	Unknown owner—Ames's subdivision Glassell tract, lot 30, block 8	63
8625	Unknown owner—Ames's subdivision Glassell tract, lot 1, block 9	68
8626	Unknown owner—Ames's subdivision Glassell tract, lot 3, block 9	62
8152	Mrs M A Foster—Sanchez tract, lot 12, block 1	8 38
8155	T C Gold—Sanchez tract—	
	Lot 1, block 3	23 18
	Lot 2, block 3	29 43
8157	Grace M E Church—Sanchez tract south 110 feet of lot 23 block 4	21 29
8160	Heirs of Lizzie Green—Aranis Vineyard tract, lot 35	9 95
8166	Henry King—Domingo Block—	
	Lot 26	9 32
	Lot 27	5 54
8169	Grace M E Church—Sanchez tract lot 24, block 3	11 21
8171	Mrs Green—Sanchez tract, lot 16, block 3	13 10
8175	Susanna Vogt—Aliso tract, lot 13 block B	2 39
8180	J H W Pattison—Aliso tract—	
	Lot 13, block Y	22 55
	Lot 14, block Y	5 54
8181	Rosa Resing—Ballesteros tract, lot 1	5 54
8188	Thomas Atwood—Ballesteros tract, lot 56	3 65
8197	G Lambert—Aliso tract, east half lot 15, block K	2 08
8199	Nellie H Moore—Aliso tract, lot 14, Block N	2 39
8207	Mary J Callaghan—Aliso tract, lot 12, block R	6 17
8221	James Karr—Aliso tract, lot 2, block Y	9 32
8226	Mrs H M Caystile, Johnston tract—	
	Lot 5, block C	22 55
	Lot 7, block C	6 80
8236	Heirs of Hosea Brackett, Thomas tract—	
	Lot 18, block E	6 80
	Lot 20, block E	6 80
	Lot 22, block E	6 80
8242	Heirs of Hosea Brackett, Thomas tract—	
	Lot 2, block F	4 53
	Lot 4, block F	4 53
	Lot 6, block F	4 53
	Lot 8, block F	4 54
8246	G W Burton—Mills & Wicks's extension of Second street, lot 168	3 52
8250	L Lasson—Mills & Wicks's extension of Second street, lot 188	3 52
8251	Alma H Burton—Mills & Wicks's extension of Second street, lot 198	3 53
8253	George W Burton, Mills & Wicks's extension of Second street—	
	Lot 202	3 52
	Lot 203	3 52
8255	George W Burton, Mills & Wicks's extension of Second street—	
	Lot 207	3 53
	Lot 210	3 52
8261	Heirs of M W Orr—Bliss tract, lot 17, block C	4 91
8264	William S Fish—Bliss tract—	
	Lot 14, block C	4 91
	Lot 16, block C	4 91
8271	Samuel Pratt—Bliss tract, lot 11, block C	4 28
8282	John R Griffin—Bliss tract, lot 6, block F	4 28
8285	H B George, trustee—Goodwin tract, north 100 feet of lot 1, and north 100 feet of lot 2	21 92
8288	Walter Thomas—Goodwin tract, lot 14	2 52
8289	Paul H Lemert—Goodwin tract, lot 17	2 01
8295	Charles L Vanncally—Goodwin tract, lot 71	1 76
8298	Albert Lemert and Henry Gill—Goodwin tract, lot 99	1 00
8301	S M Springer—Mills & Wicks's Extension of Second street, lot 19	4 28
8305	C A Nolte—Mills & Wicks's extension of Second street—	
	Lot 29	9 07
	Lot 30	9 32
	Lot 31	4 28
8306	D C Chapman—Mills & Wicks's extension of Second street—	
	Lot 54	4 28
	Lot 55	4 28
8310	M L Wicks and H W Mills—Mills & Wicks's extension of Second street, lot 69	4 28
8313	Joseph Taylor—Mills & Wicks's extension of Second street, lot 108	4 28
8314	A C Shafer—Mills & Wicks's extension of Second street, lot 120	9 82
8318	Mrs L M Bigelow—Mills & Wick's extension of Second street, lot 146	13 10
8320	Thomas Nelson—Goodwin tract, lot 96	1 00
8328	Mrs Myra Reed—Goodwin tract, lot 56	2 01
8334	John J Jones—Goodwin tract, lot 123	1 51
8349	A M Wilson—Wingerter tract, lot 204	1 63
8358	Charles P Peterson—Wingerter tract, lot 261	14 97
8361	Joseph Moffatt—Wicks's subdivision of Garbolina, Cooper, South & Porter tract, lot 188	3 52
8362	D C Wilson—Wicks's subdivision of Garbolina, Cooper, South & Porter tract, lot 190	1 01
8370	Witmer Bros & Co—Wicks's subdivision of Garbolina, Cooper, South & Porter tract, lot 233	1 00
8373	Anna L Richardson—Wicks's subdivision of Garbolina, Cooper, South & Porter tract, lot 268	1 00
8378	Hiscock & Smith—Hiscock & Smith's first addition, lot 53	1 51
8380	C E Cacius—Hiscock & Smith's first addition, lot 57	1 76
8382	Ellen Wells—Hiscocks & Smith's first addition, lot 82	1 51
8383	Emile Wimmer—Hiscocks & Smith's first addition, lot 54	1 51
8385	James Ashman—Hiscocks & Smith's first addition—	
	Lot 86	1 76
	Lot 88	1 76
8389	Peter Noonan—Wicks's subdivision of Garbolina, Cooper, South & Porter tract, lot 27	1 51
8392	C B Holmes—Wicks's subdivision of Garbolina, Cooper, South & Porter tract, lot 33	1 51
8394	Henry Meyer—Wicks's subdivision of Garbolina, Cooper, South & Porter tract—	
	Lot 90	1 51
	Lot 91	1 51
8397	R F Kurze—Wicks's subdivision of Garbolina, Cooper, South & Porter tract, lot 123	1 13
8399	E F Davis—Wicks's subdivision of Garbolina, Cooper, South & Porter tract, lot 127	1 13
8408	Joseph Clark—Wicks's subdivision of Garbolina, Cooper, South & Porter tract—	
	Lot 159	1 13
	Lot 160	1 13
8419	E F Davis, trustee—Wicks's subdivision of Germain & Archibald tract—	
	Lot 1	94
	Lot 2	94
8420	Mathilda McCoy—Wicks's subdivision of Germain & Archibald tract—	
	Lot 22	1 13
	Lot 23	1 13
8423	Martin Lamb—Wick's subdivision of Germain & Archibald tract—	
	Lot 41	88
	Lot 42	88
	Lot 43	88
	Lot 44	88
8424	L B Crocker—Wicks's subdivision of Germain & Archibald tract—	
	Lot 37	88
	Lot 38	88
	Lot 39	87
	Lot 40	88
8426	S P Owsley—Wicks's subdivision Germain & Archibald tract, lot 49	1 13
8429	J J Jones—Wicks's subdivision of Germain & Archibald tract, lot 71	75
8433	M E McComas—Wicks's subdivision of Germain & Archibald tract, lot 83	1 13
8434	Charles McCan—Wicks's subdivision of Germain & Archibald tract—	
	Lot 86	1 13
	Lot 87	1 13
8438	John J Jones—Wicks's subdivision of Germain & Archibald tract—	
	Lot 98	88
	Lot 99	88
	Lot 100	88
	Lot 101	88
	Lot 102	87
	Lot 103	88
8441	F J Haller—Wicks's subdivision of Germain & Archibald tract, lot 125	88
8442	J W Anderson, trustee—Wicks's subdivision of Germain & Archibald tract, lot 126	88
8444	J W Anderson, trustee—Wicks's subdivision of Germain & Archibald tract lot 128	88
8447	J M Jamison—Wicks's subdivision of Germain & Archibald tract—	
	Lot 136	88
	Lot 137	88
8450	John J Jones—Wick's subdivision of Germain & Archibald tract—	
	Lot 178	88
	Lot 179	88
	Lot 180	88
	Lot 181	88
	Lot 182	87
	Lot 183	88
	Lot 184	88
	Lot 185	88
	Lot 186	88
	Lot 187	87
8451	M L Wicks—Wicks's subdivision of Germain & Archibald tract—	
	Lot 190	88
	Lot 191	88
8452	I Neubogert—Wicks's subdivision of west portion of Germain tract, lot 225	1 25
8456	E A Whitlock—Wicks's subdivision of west portion of Germain tract, lot 228	1 13
8468	S P Reed—Wicks's subdivision of Kiefer tract, lot 86	1 76
8470	L Weisendanger—Wicks's subdivision of Kiefer tract, lot 64	2 89
8472	A M Jones—Wicks's subdivision of Kiefer tract, lot 124	2 01
8478	Hiscock & Smith—Hiscock & Smith's second addition, lot 20	1 44
8482	Rose M Clark—Long & Steadman tract, lot 10	1 00
8483	Michaletschke Bros—Long & Steadman tract—	
	Lot 11	1 01
	Lot 12	1 00
8485	E Schrieber—Long & Steadman tract, lot 13	1 01
8487	Miss M Fallon—Long & Steadman tract, lot 22	1 00
8490	E Schrieber—Long & Steadman tract, lot 29	1 01
8492	A F and S A Kercheval—Kercheval tract—	
	Lot 88	88
	Lot 89	88
8494	D C Wilson—McQuaid tract—	
	Lot 9	88
	Lot 23	88
8496	Mattie E Copeland—Ames's subdivision of Glassell tract, lot 1, block 1	88
8401	Dr A McDonald—Ames's subdivision of Glassell tract—	
	Lot 5, block 2	69
	Lot 7, block 2	69
8502	Sarah S Wair—Ames's subdivision of Glassell tract—	
	Lot 9, block 3	63
	Lot 11, block 3	62
8508	Mariana Bigelow—Ames's subdivision of Glassell tract, lot 33, block 5	62
8511	C C Sunday—Ames's subdivision of Glassell tract, lot 12, block 6	75
8515	John Clos—Ames's subdivision of Glassell tract—	
	Lot 26, block 8	63
	Lot 28, block 8	63
8517	Nick R Beckinger—Ames's subdivision of Glassell tract, lot 10, block 9	63
8518	John M Pryse—Ames's subdivision of Glassell tract, lot 14, block 9	62
8527	Solomon Bell—Lot fronting 14 feet on east side of Los Angeles street by 169 feet deep; bounded north by Henderson, east by Schroder Johnson & Co., south by Germain, between Commercial and Requena streets	37 04
8627	Unknown owner—Ames's subdivision, Glassell tract, lot 5, block 9	63
8628	Unknown Owner—Ames's subdivision, Glassell tract, lot 7, block 9	63
8629	Unknown owner—Ames's subdivision, Glassell tract, lot 9, block 9	62
8630	Unknown owner—Ames's subdivision Glassell tract, lot 11, block 9	63
8631	Unknown owner—Ames's subdivision, Glassell tract, lot 13, block 9	62
8632	Unknown owner—Ames's subdivision, Glassell tract, fractional lot 15, block 9	57
8633	Unknown owner—Ames's subdivision, Glassell tract, fractional lot 17, block 9	58
8634	Unknown owner—Ames's subdivision, Glassell tract, fractional lot 19, block 9	58
8635	Unknown owner—Ames's subdivision Glassell tract, fractional lot 21, block 9	57
8636	Unknown owner—Ames's subdivision Glassell tract, fractional lot 23, block 9	56
8637	Unknown owner—Ames's subdivision Glassell tract, fractional lot 25, block 9	56
8638	Unknown owner—Ames's subdivision Glassell tract, lot 2, block 10	57
8639	Unknown owner—Ames's subdivision Glassell tract, lot 4, block 10	56
8640	Unknown owner—Ames's subdivision Glassell tract, lot 4, block 12	81
8641	Unknown owner—Ames's subdivision Glassell tract, lot 5, block 12	82
8642	Unknown owner—Ames's subdivision Glassell tract, lot 6, block 12	81
8643	Unknown owner—Ames's subdivision Glassell tract, lot 9, block 12	75
8644	Unknown owner—Ames's subdivision Glassell tract, lot 11, block 12	75
8645	Unknown owner—Ames's subdivision Glassell tract, lot 13, block 12	76
8650	Unknown owner—Business Center tract, lot 23	4 28
8651	Unknown owner—Business Center tract—	
	Lot 28	16 25
	Lot 29	4 28
8652	Unknown owner—Wolfskill Orchard tract, lot 17, block 13	6 17
8656	Unknown owner—Lot 32 feet east side Los Angeles street extending through 32 feet on west side Alameda street, bounded north by Breed, south by Varelas	34 50
8660	Unknown owner—Lot 30 feet north side Requena street, bounded north by Banning, east by lot 77, Requena tract, west by Luitweiler and Suskind	11 84
8662	W T Einfish—Chadwick's subdivision Woolen Mill tract—	
	Lot 1, block 1	17 51
	Lot 2, block 1	1 76
8664	William P Holyoke—Woolen Mill tract, lot J, block 6	3 02
8665	W D Herman—Woolen Mill tract—	
	Lot A, block 6	3 02
	Lot B, block 6	3 02
8677	John R Haizh—Los Angeles Improvement Company subdivision, lot 1, block 38, H S, lot 3, block Q	3 34
8680	Los Angeles Improvement Company—Bentley & Crippen tract, strip 15x20 feet, east side, lot 1, block 2	1 13
	Colina Park tract, lot 18, block C	2 39
	Los Angeles Improvement Company's subdivision, lot 2, block 39, H S, lot 31, block 12	3 02
	Los Angeles Improvement Company's subdivision, lot 7, block 39, H S, lot 10, block K	1 76
	Los Angeles Improvement Company's subdivision, lots 3 and 4, block 39, H S, lot 7, block 30	4 28
8682	A Payne—Los Angeles Improvement Company's subdivision, lot 1, block 38, H S, lot 11, block N	3 02
8688	Henry Ewald—Los Angeles Improvement Company's subdivision, lot 1, block 38, H S, lot 35, block T	1 76
8689	Jefferson Austermell—Los Angeles Improvement Company's subdivision—	
	Lot 1, block 38, H S, lot 38, block T	14 36
	Lot 39 block T	1 76
8692	M D Johnson—Los Angeles Improvement Company's subdivision, lot 1, block 38, H S, south 43 feet lot 25, block U	1 76
8693	W E Rogers—Los Angeles Improvement Company's subdivision—	
	Lot 1, block 38, H S, lot 2, block W	2 07
	Lot 4, block W	2 08
	Lot 6, block W	2 07
	Lot 7, block W	2 08
	Lot 8, block W	2 07
8694	James Rawson—Los Angeles Improvement Company's subdivision lot 1, block 38, H S, lot 4, block S	2 39
8700	O T Johnson—Washington tract, lot 18, block 1	2 39
8705	Hiram B Irey—Washington tract, lot 8, block 5	2 08
8714	Seth White—Downey tract, north 39 feet south 7½ feet of lots 2 & 4 block 4	9 00
8718	J H Bryant—Bentley & Crippen tract, strip 150 by 20 feet on east side lot 2, block 2	1 13
8719	A N McBurney—Bentley & Crippen tract strip 150x20 feet east side lot 1, block 1	88
8725	Rafael Labate—Bentley & Crippen tract, lot 7, block 3	5 54
8732	Mrs Catherine Donaldson—Bentley & Crippen tract—	
	Lot 26 block 3	2 08
	Lot 28, block 3	2 39
	Lot 30 block 3	2 70
8733	L W A Carver—Bentley & Crippen tract, lot 20, block 44	3 65
8737	Elizabeth Hayes—Los Angeles Improvement Company's subdivision, lot 2, block 38 H S, lot 2, block 33	4 91
8744	Robert Fletcher—Los Angeles Improvement Company's subdivision, lot 2, block 38 H S, lot 19, block 33	3 02
8746	Marcus S Tyler—Colina Park, Parson's subdivision, south half lot 2, block K	4 28
8747	H W and R Fletcher—Fletcher tract—	
	Lot 5, block L	2 39
	Lot 6, block L	2 37
	Lot 7, block L	2 38
8749	H W and R Fletcher—Fletcher tract—	
	Lot 10, block L	2 37
	Lot 11 block L	2 38
	Lot 12, block L	2 37
	Lot 13, block L	2 38
8750	George E and Kate A Gard—Colina Park tract, block 8	28 85
8752	E A Hall—Colina Park, Ellis's subdivision of lot 3—	
	Lot 6, block A	15 62
	Lot 7, block A	6 80
8757	John F Mendenhall—Colina Park tract, lot 13, block B	3 96
8758	Abraham Clark—Colina Park tract, lot 15, block B	3 96
8759	John Crasen—Colina Park tract, lot 17, block B	3 96
8760	Florence A Carter—Colina Park tract, lot 19, block B	12 78
8762	G A Gematten—Colina Park tract, lot 24, block B	4 28
8765	N W Stoll—Colina Park tract, lot 23, block 1	2 39
8768	H W and R Fletcher—Colina Park tract, Fletcher tract, lot 4, block L	1 76
8787	August Sandell—Colina Park tract lot 11, block D	6 80
8794	John L Davis and heirs of Walser—Colina Park tract, lot 30, block D	3 90
8801	P Beaudry—Park tract, lot 11, block 7	6 17
8802	V Beaudry—Ocean View tract, No 1, lot 2, block 4	4 28
8819	John C Passlow—Glassell's subdivision, lot 8, block 39, H S, lot 12 block 4	3 02
8820	Sarah I Dean—Glassell's subdivision, lot 8, block 39, H S, lot 16, block 4	3 96
8821	Joseph Greutz—Glassell's subdivision, lot 8, block 39, H S, lot 17, block 4	3 13
8825	William F Eastwood—Glassell's subdivision of lot 8, block 39, H S, lot 20, block 5	4 28
8830	George Wimer—Los Angeles Improvement Company's subdivision of lot 7, block 39, H S, lot 1, block 18	4 91
8831	Charles S Thomas—Los Angeles Improvement Company's subdivision of lot 7, block 39, H S, lot 2 block 18	4 28
8832	John P Cannon—Los Angeles Improvement Company's subdivision of lot 7, block 39, H S, lot 3, block 18	4 28
8835	Herbert Horton—Los Angeles Improvement Company's subdivision of block 9 in lot 8, block 39, H S, lot 15, block 9	3 65
8838	F Philbrook—Los Angeles Improvement Company's subdivision of block 9 in lot 8, block 39, H S—	
	Lot 30, block 9	3 65
	Lot 31, block 9	3 65
8839	L S Caldwell—Los Angeles Improvement Company's subdivision of block 9 in lot 8, block 39, H S lot 33 block 9	3 65
8841	Thomas Philbrook—Los Angeles Improvement Company's subdivision of lot 2, block 39, H S—	
	Lot 7, block 12	3 65
	Lot 8, block 12	3 65
8843	Lewis J Coby—Los Angeles Improvement Company's subdivision of lot 2, block 39, H S, lot 15, block 12	3 97
8846	P Philbrook—Los Angeles Improvement Company's subdivision of lot 2, block 39, H S, lot 30, block 12	3 02
8851	William B Reynolds—Los Angeles Improvement Company's subdivision lot 2, block 39, H S, lot 19, block 15	3 84
8854	Horatio N Newton—Los Angeles Improvement Company's subdivision lot 2, block 39, H S, lot 29, block 15	2 39
8855	P Philbrook—Los Angeles Improvement Company's subdivision lot 2 block 39, H S—	
	Lot 33, block 15	3 02
	Lot 34 block 15	3 02
8861	Charles H Holmes—Los Angeles Improvement Company's subdivision lot 2, block 39, H S, lot 27, block 19	4 28

No. Name and Description — Total tax and cost.

8864 Thomas Philbrook—Los Angeles Improvement Company's subdivision lot 2, block 39, H S, lot 10, block 30 — 2 70
8866 M S Lewis—Los Angeles Improvement Company's subdivision lot 2 block 39 H S, lot 19, block 20 — 3 02
8870 Amos Harris—Los Angeles Improvement Company's subdivision lots 2 and 3, block 39, H S, lot 33 block 21 — 2 39
8884 M W Dodd—Los Angeles Improvement Company's subdivision lot 3 block 39, H S—
Lot 7, block E — 4 28
Lot 8, block E — 4 28
8888 E S and W E Hubbard—Marathon tract, lot 22, block 6 — 1 76
8889 Unknown owner—Los Angeles Improvement Company's subdivision lot 6, block 39, H S, lot 42, block 4 — 6 80
8893 Thomas J Morgan—Los Angeles Improvement Company's subdivision lot 3, block 39, H S, lot 34, block 4 — 8 06
Lot 35, block 4 — 5 54
8898 John W Ellis—Los Angeles Improvement Company's subdivision, lot 7, block 39, H S, lot 18, block L — 4 81
8899 George E Gard—Los Angeles Improvement Company's subdivision, lot 7, block 39, H S, lot 16, block L — 5 22
8911 James W Van Horn—Los Angeles Improvement Company's subdivision, lots 6 and 7, block 39, H S, lot 14, block 1 — 3 02
8929 Miles W Dodd—Los Angeles Improvement Company's subdivision, lots 3 and 4, block 39, H S, lot 1, block 30 — 3 02
8934 Jotham Bixby—W E Rogers's subdivision in block 4, Highland tract—
Lot 16 — 3 02
Lot 17 — 3 02
8944 E C Burlingame—Los Angeles Improvement Company's subdivision, lot 4, block 39, H S, lot 12 block C — 3 02
8950 Charles S Ruggles—Los Angeles Improvement Company's subdivision lot 4, block 39 H S, lot 10, block A — 2 08
8955 B W Kinney—Los Angeles Improvement Company's subdivision lots 5 and 6, block 39, H S—
Lot 3, block 2 — 3 02
Lot 34 block 5 — 2 70
8962 Gustave Haischt—Los Angeles Improvement Company's subdivision lot 5, block 39 H S, lot 19, block 5 — 2 07
8967 G F Stamm—Los Angeles Improvement Company's subdivision lot 5, block 39 H S, lot 37, block 5 — 2 71
8975 Mrs C Jones—Los Angeles Improvement Company's subdivision lot 5, block 39 H S, lot 13, block 10 — 1 45
8977 Mrs L Venable—Los Angeles Improvement Company's subdivision lot 5, block 39 H S, lot 23, block 12 — 2 71
8979 C N Suck—Los Angeles Improvement Company's subdivision lots 4 and 5, block 39 H S, lot 3, block 3 — 3 02
8983 Gus Natscht—Los Angeles Improvement Company's subdivison lots 4 and 5, block 39 H S, lot 11, block 4 — 3 02
8987 John L Plummer—Los Angeles Improvement Company's subdivision—
Lots 4 and 5, block 39, H S, lot 1, block 11 — 2 07
Lot 2, block 11 — 2 08
Lot 3, block 11 — 1 76
Lot 4, block 11 — 1 76
Lot 5 block 11 — 1 76
Lot 6, block 11 — 1 76
Lot 7, block 11 — 1 76
Lot 8, block 11 — 1 76
8993 G R Lacey—subdivision part lot 8, 36, H S, lot 11, block 2 — 6 17
8997 Henry W McGregor—George W King's subdivision lots 2 and 3, block 39, H S, lot 19 — 3 65
9003 Jacob C Ivins—Yale & Howard tract, lot 14 — 3 65
9006 University Bank—Rosemont tract, lot 10, block 1 — 1 76
9009 University Bank—Rosemont tract, lot 11, block 3 — 1 44
9010 Heirs of Jacob Hommel—Rosemont tract, lot 23, block 1 — 2 39
9012 Jesse H Burks—Rosemont tract, lot 12, block 3 — 1 45
9217 Allen I Hester—Shafer & Town tract—
Lot 25 — 1 45
Lot 26 — 1 44
Lot 34 — 1 45
Lot 35 — 1 44
9019 Octave C Blache—Shafer & Town tract, lot 44 — 1 45
9023 J C Ronan—Cable Road tract, lot 7, block A — 1 76
9027 J Hyans and S A Fudickar—Cable Road tract, lot 7, block D
9036 Hyans & Fudickar—Cable Road — 1 44
tract—
Lot 4, block C — 1 44
Lot 3, block G — 1 26
Lot 11, block G — 1 26
9039 Charles Lantz and W H Haynes—Cable Road tract, lot 16, block C — 1 26
9040 Powell, Haskell & Co—Cable Road tract, lot 20 block C — 1 25
9044 John Van Doren—Cable Road tract, lot 4, block H — 1 26
9045 John Van Doren—Cable Road tract—
Lot 5, block H — 1 25
Lot 6, block H — 1 26
9049 Joseph Hyans—Cable Road tract, lot 8, block F — 1 44
9059 Mrs M E Marin—Yarnell's subdivision of lot 4, block 39, H S—
Lot 23, block 1 — 2 71
Lot 25, block 1 — 14 99
9062 Charles E Dagett—Hays's addition to Sunset tract, lot 6, block 3 — 2 39
9063 Ellsworth E Jones—Hays's addition to Sunset tract, south 35, feet lot 7, block 3 — 1 76
9071 John P Jones—Sunset tract, lot 10, block B — 2 39
9075 W E Dunn—Sunset tract, lot 8, block C — 1 45
9080 George Gard—Sunset tract, lot 16, block C — 1 12
9083 O W Brooks—Sunset tract, lot 13, block D — 1 76
9084 Belle English—Sunset tract, lot 14, block D — 1 13
9084 Henry Nanninger—Sunset tract, lot 19, block D — 1 13
9086 C A Jeffries—Sunset tract, lot 1, block E — 1 45
9089 Charles E Day et al.—Sunset tract lot 12 block E — 1 45
9091 G W Douglas—Sunset tract, lot 16, block 6 — 1 44
9096 Francis N Lowery—Sunset tract, lot 6, block F — 4 59
9100 B S Hays—Hays tract—
Lot 13, block C — 1 76
Lot 14, block C — 1 76
Lot 1, block E — 1 45
Lot 6, block E — 1 76
9102 Hattie F Yaxley—Hays tract, lot 3, block B — 2 07
9105 S A W Caver—Knob Hill tract, lot 2, block B — 1 76
9106 John C Kofoed—lot bounded north by Mattison street, west by Kofoed street, south by Ocean View avenue, east by S C Hubbell — 1 76
9107 John C Kofoed—Knob Hill tract, lot bounded north by Bluff street, west by Kofoed street, south by Mattison street, east by S C Hubbell — 1 13
9109 S A Mattison—Knob Hill tract, lot 21, block L — 1 76
9110 John C Kofoed—Knob Hill tract, lot bounded north by Ocean View avenue, east by lots 3, 7, 9 to 12 and 15, block N, Knob Hill tract, south by Ward street, west by S C Hubbell — 3 02
9114 L Henffield—In block H, Weston's subdivision of lot 7, block 26, H S, lot 6 — 88
9115 P Gates—In block H, Weston's subdivision of lot 7, block 26, H S, lot 7 — 88
9123 Frank M Douglas—Knob Hill tract, lot 8, block N — 1 13
9124 Smith & Patton—Knob Hill tract, lot commencing southwest corner Ward street and Center avenue, thence east along line of Ward street 142 feet, thence north 160 feet, west 142 feet south along line of Center avenue 160 feet to beginning — 3 02
9125 Keneally & Morford—Diamond Street tract—
Lot 27, block 8 — 1 00
Lot 28, block 8 — 1 01
Lot 27, block 2 — 1 00
Lot 28, block 2 — 1 01
Lot 27, block 7 — 1 00
Lot 28 block 7 — 1 01
Lot 27, block 9 — 1 01
Lot 28, block 9 — 1 00
9126 Keneally & Morford, trustees—Diamond street tract—
Lot 5, block 6 — 1 00
Lot 6, block 6 — 1 01
Lot 7, block 6 — 1 00
Lot 8, block 6 — 1 01
Lot 9, block 6 — 1 00
Lot 10, block 6 — 1 01
Lot 11, block 6 — 1 00
Lot 12, block 6 — 1 00
Lot 13, block 6 — 1 00
Lot 14, block 6 — 1 01
Lot 22, block 6 — 1 01
Lot 23, block 6 — 1 01
Lot 24 block 6 — 1 01
Lot 25, block 6 — 1 00
Lot 26, block 6 — 1 00
Lot 27 block 6 — 1 00
Lot 28, block 6 — 1 01
Lot 1, block 3 — 1 00
Lot 2, block 3 — 1 01
Lot 3, block 3 — 1 00
Lot 4, block 3 — 1 01
Lot 5, block 3 — 1 00
Lot 6, block 3 — 1 00
Lot 7, block 3 — 1 00
Lot 23 block 3 — 1 01
Lot 24 block 3 — 1 00
Lot 25, block 3 — 1 01
Lot 26, block 3 — 1 00
Lot 27, block 3 — 1 01
Lot 6, block 5 — 88
Lot 7, block 5 — 88
Lot 8, block 5 — 88
Lot 9 block 5 — 88
Lot 10, block 5 — 87
Lot 1, block 4 — 1 00
Lot 2 block 4 — 1 01
Lot 3, block 4 — 1 00
Lot 4, block 4 — 1 01
Lot 5, block 4 — 1 00
Lot 1, block 11 — 1 01
Lot 2, block 11 — 1 00
Lot 3 block 11 — 1 01
Lot 4, block 11 — 1 00
Lot 5, block 11 — 1 00
Lot 9, block 11 — 1 01
Lot 10, block 11 — 1 00
Lot 11, block 11 — 1 01
Lot 12, block 11 — 1 00
Lot 13, block 11 — 1 01
9127 S M Davidson—Diamond Street tract, lot 22, block 4 — 1 76
2129 Henry D Ley—Diamond Street tract, lot 14, block 13 — 1 01
9150 R L Shaw—Angeleno Heights tract, north half lots 2, 4 and 6, block 7 — 6 80
9157 F A & M I Rice—Angelino Heights tract, lot 15, block 4 — 6 17
9175 J S Tucker—Angelino Heights tract, lot 1, block 1 — 5 54
9179 Henry A Darling—Angelino Heights tract, lot 13, block 9 — 15 33
9183 Daniel Munro—Angelino Heights tract, lot 4 block 24 — 6 80
9187 Louisa Trayer—Park tract, lot 11, block 2 — 15 62
9192 P Lindinger—Park tract, lot 12, block 3 — 5 54
9200 B C Meyer—Park tract, south 37½ feet of lots 18 and 18½, block 5 — 2 39
9204 W B Langdon—Park tract, lot 24, block 5 — 9 95
9210 Pincas Lazarus—Park tract, lot 28, block 8 — 5 54
9214 Maurice Kremer—Park tract—
Lot 22 block 11 — 6 17
Lot 23, block 11 — 6 17
9216 E J Bratt—Park tract, lot 6, block 14 — 16 88
9217 A P Tietjen—Park tract, lot 14, block 14 — 6 17
9219 James H Smith—Park tract, lot 1, block 15 — 6 17
9230 O B Fuller—Park tract, lot 13, block 23 — 6 17
9231 Casper Behrendt—Park tract, north half lot 30, block 23 — 4 03
9232 M E Mathews—Montana tract, lot 7, block N — 4 91
9234 John S Robinson — Robinson's subdivision—
Lot 12, block A — 81
Lot 4, block A — 82
Lot 10, block A — 81
Lots 1 to 5 inclusive, in block B — 2 38
Lot 8, block B — 81
9235 C D Jeryler—Robinson's subdivision, lot 2, block A — 82
9236 Viola J Estes—Robinson's subdivision, lot 3, block A — 81
9237 F E Robinson—Robinson's subdivision, lot 7, block B — 82
9238 J S Robinson—Robinson's subdivision—
Lot 15, block C — 1 13
Lots 12, 13 and 14, block C — 3 33
Lot 18, block C — 1 01
Lots 2 and 3 block D — 1 51
9240 Robert Hargrave — Robinson's subdivision—
Lot 17, block D — 1 00
Lot 4, block D — 1 01
Lot 5 block D — 1 00
Lot 6, block D — 1 01
Lot 7, block D — 1 00
9244 F A Sandborn — Manzanita Heights tract—
Lot 1, block C — 1 13
Lot 2, block C — 1 13
9245 Laura E Hodges — Manzanita Heights tract, lot 3, block C — 81
9247 Agnes E Hawes — Manzanita Heights tract, lot 11, block C — 81
9249 G B Shaffer—Manzanita Heights tract—
Lot 3, block E — 88
Lot 27, block E — 82
9250 F A Sanborn—Manzanita Heights tract—
Lot 2, block E — 81
Lot 10, block E — 76
Lot 1, block D — 1 13
Lot 2, block D — 1 13
Lot 3 block D — 75
Lot 4, block D — 75
Lot 5, block D — 75
Lot 15, block D — 76
9262 Theo Mathews—Waterloo tract, lot 4, block 3 — 1 45
9283 E F Peck—Washington Heights tract, lot 5 block 6 — 1 13
9284 Albert McCall — Washington Heights tract—
Lot 6, block 6 — 1 13
Lot 7, block 6 — 1 45
9285 J S Maltman — Washington Heights tract, lot 8, block 6 — 1 44
9287 O A Ivers—Washington Heights tract, lot 2, block 7 — 1 44
9289 James M Hays—Washington Heights tract—
Lot 11 block 7 — 1 44
Lot 12, block 7 — 1 45
9293 James Roberts — Washington Heights tract lot 6, block 8 — 1 44
9300 F B Fanning and A J Stamm—Marathon tract—
Lot 2, block 2 — 1 45
Lot 3, block 2 — 1 44
Lot 4, block 2 — 1 45
Lot 5 block 2 — 1 44
Lot 6, block 2 — 1 45
Lot 7, block 2 — 1 45
Lot 8, block 2 — 1 45
Lot 9, block 2 — 1 44
Lot 10, block 2 — 1 45
Lot 11, block 2 — 1 44
Lot 12, block 2 — 1 45
Lot 13, block 2 — 1 44
Lot 14, block 2 — 1 44
Lot 15, block 2 — 1 44
Lot 16, block 2 — 1 45
Lot 17, block 2 — 1 44
Lot 18, block 2 — [illegible]
Lot 19, block 2 — 1 44
Lot 20, block 2 — 1 45
Lot 21, block 2 — 1 45
Lot 22, block 2 — 1 45
Lot 2, block 4 — 1 44
Lot 3, block 4 — 1 44
Lot 4, block 4 — 1 44
Lot 5, block 4 — 1 45
Lot 6 block 4 — 1 44
Lot 17, block 4 — 1 45
Lot 23, block 4 — 1 45
Lot 7 block 3 — 1 45
Lot 11, block 3 — 1 44
Lot 13, block 3 — 1 45
Lot 15 block 3 — 1 44
Lot 17, block 3 — 1 45
Lot 12 block 3 — 1 44
Lot 14, block 3 — 1 45
Lot 16, block 3 — 1 44
Lot 18, block 3 — 1 45
Lot 21, block 3 — 2 07
Lot 23, block 3 — 2 08
9303 Helen W Jeffries — Marathon tract, lot 15, block 4 — 1 45
9309 J B Farrington—Marathon tract, lot 9 block 3 — 1 44
9310 F B Fanning, Marathon tract—
Lot 19, block 3 — 7 43
Lot 20 block 3 — 2 08
9311 Hubbard, Fanning & Stamm—Marathon tract—
Lot 8, block 3 — 1 44
Lot 10 block 3 — 1 45
9316 S A & M Hastings — Marathon tract, lot 4, block 7 — 1 44
9317 R W Ferrill—Marathon tract—
Lot 5, block 7 — 1 45
Lot 6, block 7 — 1 44
9318 Heirs of J Hommel—Marathon tract, lot 8, block 7 — 1 44
9319 S Hubbard—Marathon tract, lot 9, block 7 — 1 45
9320 James A Potts—Lulu tract, lot 6, block B — 1 13
9321 J W and J G Scarborough—Montana tract—
Lot 133 block B — 1 00
Lot 134, block B — 1 00
Lot 135, block B — 1 01
Lot 136, block B — 1 00
Lot 137, block B — 1 00
Lot 138, block B — 1 01
Lot 139, block B — 1 00
Lot 140 block B — 1 00
9324 J G Scarborough — Montana tract—
Lot 128, block B — 1 00
Lot 127, block B — 1 00
Lot 126, block B — 1 01
Lot 124, block B — 1 00
Lot 123, block B — 1 00
Lot 112, block K — 1 44
Lot 113, block K — 1 45
Lot 114 block K — 1 25
Lot 115, block K — 1 26
Lot 116, block K — 1 26
Lot 117, block K — 1 26
Lot 118, block K — 1 25
Lot 120, block K — 1 26
9325 G O Miller—Montana tract—
Lot 169, block C — 1 44
Lot 168, block C — 1 45
9328 John C Fay—Montana tract—
Lot 181, block C — 1 13
Lot 184, block C — 1 13
9331 Henry S Schiel—Montana tract, lot 194 block — 1 13
9332 Kelley, Mills & Wright—Montana tract, lot 231, block D — 1 76
9334 Thomas Kelley, Montana tract—
Lot 280, block K — 81
Lot 281, block E — 82
9342 J W and W B Scarborough—Montana tract—
Lot 1, block L — 82
Lot 2, block L — 81
Lot 3, block L — 82
Lot 4 block L — 81
Lot 5, block L — 82
Lot 6, block L — 81
Lot 7, block L — 82
Lot 8, block L — 81
Lot 9, block L — 82
Lot 10, block L — 81
Lot 11 block L — 82
Lot 12, block L — 81
Lot 13, block L — 82
Lot 14, block L — 81
Lot 18, block L — 82
Lot 19, block L — 81
Lot 20, block L — 82
Lot 21 block L — 81
Lot 25, block L — 82
Lot 26, block L — 81
Lot 27, block L — 82
Lot 28, block L — 81
Lot 29 block L — 82
Lot 30, block L — 81
Lot 31, block L — 82
Lot 32, block L — 81
Lot 33, block L — 8
Lot 34 block L — 81
Lot 35, block L — 82
Lot 36, block L — 81
Lot 37, block L — 81
Lot 38, block L — 82
Lot 39, block L — 81
Lot 40 block L — 82
Lot 41 block L — 81
Lot 42, block L — 82
Lot 1, block A — 81
Lot 2, block A — 82
Lot 3, block A — 81
Lot 5, block A — 82
Lot 6, block A — 81
Lot 7, block A — 82
Lot 8, block A — 81
Lot 9, block A — 82
Lot 10 block A — 81
Lot 11, block A — 82
9343 L J Lockhart—Montana tract, lot 4, block A — 82
9345 John J Davis—Aurora tract—
Lot 4 — 75
Lot 12 — 75
9346 P M Scott—P M Scott tract—
Lot 36 block 1 — 75
Lot 37, block 1 — 75
Lot 38, block 1 — 75
9348 —— Lacey—Berkley tract, lot 16, block 13 — 3 06
9349 Daniel F Donegan—Hancock survey, west half lot 7, block 30 — 18 14
9350 James A Williams—Washington Heights tract, lot 19, block 8 — 1 44
9356 Unknown owner—Los Angeles Improvement Company's subdivision, lot 1 block 38, H S, lot 17, block O — 3 02
9357 Unknown owner — Washington tract, lot 11, block 2 — 3 65
9358 Unknown owner—Downey tract, lot 11, block 2 — 4 28
9359 Unknown owner—Downey tract, lot 13, block 2 — 4 98
9363 Unknown owner—Clara Belle tract, lot 13, block B — 4 28
9368 Unknown owner—Hays tract, lot 8, block D — 1 51
9369 Unknown owner—Lot bordered north by Lomar street, east by lots 19 and 20, block D, Knob Hill tract and Kofoed street, south by Bluff street, west by Knob Hill tract — 2 39
9370 Unknown owner—Lot bordered north by lot 7, block H 2 of lot 7, block 36 H S, east by Knob Hill tract, south by Bluff street, west by Hubbell — 1 76
9371 Unknown owner—Diamond street tract, lot 2, block 1 — 1 00
9372 Unknown owner—Diamond street tract, lot 28, block 1 — 1 00
9373 Unknown owner—Diamond street tract, lot 12, block 13 — 1 01
9374 Unknown owner—Diamond street tract, lot 27, block 13 — 1 00
9375 Unknown owner—Diamond street tract, lot 28, block 13 — 1 01
9376 Unknown owner—Hancock Survey, undivided half of south 6½ acres of lot 1, block 32 — 8 69
9377 Unknown owner—Hancock Survey, undivided half of north-east 5¼ acres, lot 8, block 32 — 3 52
9378 Unknown owner—Hancock Survey, undivided half of east 5 acres of west 20 acres of lot 2, block 26 — 8 69
9380 Unknown owner — Park tract, south 50 feet of lot 21 block 13 — 1 76
9382 Unknown owner—Park tract, lot 5, block 16 — 6 17
9383 Unknown owner—Park tract, lot 14 block 18 — 18 35
9385 Unknown owner—Park tract, lot 6, block 21 — 19 40
9387 Unknown owner — Manzanita Heights tract, lot 12, block D — 75
9522 Unknown owner—P M Scott tract lot 6, block 1 — 75
9523 Unknown owner—P M Scott tract lot 12, block 1 — 75
9524 Unknown owner—P M Scott tract lot 14 block 1 — 75
9525 Unknown owner—P M Scott tract lot 23, block 1 — 76
9526 Unknown owner—P M Scott tract lot 24, block 1 — 75
9527 Unknown owner—P M Scott tract lot 26, block 1 — 75
9528 Unknown owner—P M Scott tract lot 14, block 4 — 75
9529 Unknown owner—P M Scott tract lot 1, block 4 — 76
9530 Unknown owner — P M Scott tract, lot 16, block 4 — 75
9531 Unknown owner — P M Scott tract, lot 17, block 4 — 75
9532 Unknown owner — P M Scott tract, lot 9, block 5 — 75
9559 Unknown owner—Elysian Heights tract, lot 15, block 19 — 75
9563 Unknown owner—Elysian Heights tract, lot 21, block 9 — 76
9564 Unknown owner—Elysian Heights tract, lot 22, block 19 — 75
9644 Unknown owner — Park tract, south 84 40-100 feet of north 164 40-100 feet of lot 21, block 1 — 2 52
2215 George F Schneider—Peterson's subdivision, lot 9, for poll tax — 4 50
5708 John Sotelo—E B Miller tract, lot 12, block D, for poll tax — 4 50
6205 Henry M Tompson—Gleason's subdivision, lot 28 for poll tax — 4 50
6359 F K Wilson—Glassell's subdivision, lot 8, block 39, H S, lot 3, block 4, for poll tax — 4 50
6483 John Wilson—Highland tract addition No 1, lot 31, block 19, for poll tax — 4 50
6605 H W Gray—Moulton's addition, lot 12, block 6, for poll tax — 4 50
6713 Patrick E Harnahan—Fannigan's subdivision, lot 13, block H, for poll tax — 4 50
6378 Stamm Kinney—Highland tract, No 1, lot 15, block 6, for poll tax — 4 50
6515 H S Knowles—Orchard tract, lot 6 block 2 for poll tax — 4 50
3870 Thomas Evans—Rosa's tract, lot 24, block 2, for poll tax — 4 50
4636 George Robson — Cable Road tract, lot 7, block E, for poll tax — 4 50
5916 Juan B Sanchez—O S, east 20 feet of west 118 feet of south 85 feet, lot 6, block 32, for poll tax — 4 50
6751 Orange S Adams—Villa tract, lot 17 for poll tax — 4 50
7223 E C Bower—Mott tract, lot 2, block U, for poll tax — 4 50
5716 Edwin Brown—Clement tract, lot 3, block A, for poll tax — 4 50
6364 Louis Davey — Mead & Dalton tract, lot 101, block A, for poll tax — 4 50
6075 Charles S Flanders—Clifton tract, lot 5, for poll tax — 4 50
6525 S F Gashweiler—Aliso tract, lot 4, block G, for poll tax — 4 50
7404 Pierre Prussyer—Ballestero Vineyard tract, lot 15, for poll tax — 4 50
7590 William W Rumpp—Dimmick tract, lot 33, for poll tax — 4 50
7790 Leonard K Smith—Mott tract, lot 8, block G, for poll tax — 4 50
9402 Andrew Adkinson — Child's Heights, lot 20, block 5, for poll tax — 4 50
8006 E L Baker—Mott tract, lot 1, block P, for poll tax — 4 50
9031 Charles W Kingrea—Cable road tract, lot 24, block D, for poll tax — 4 50
8453 C Krempel—M L Wicks's subdivision of west part Germain tract, lot 244, for poll tax — 4 50
7278 John Mahoney—King's subdivision Daverede tract, lot 36, for poll tax — 4 50
7300 Orville Myers—Sunset tract, lot 2, block D, for poll tax — 4 50

INDEX TO VOL. 2.

(Preceding)

Adam Mrs Elizabeth 5749
Avis Jessie 6363
Arnett Harry E 6682
Abila Edward G 7013
Alazandro Domingo 7026
Anderson T D 7113
Aiken Edw G 7317
Alexander H N 7868
Anderson James A Jr 8126
Attwood Thomas 8188
Ashman James 8385
Anderson J W Trustee 8442 and 8444
Alvarado Arcadia de 8539
Austermell Jefferson 8689
Adams Orange S 6751
Adkinson Andrew 9402
Behn Mrs Adele 5675
Birdsell Elias 5713
Bataille Jean P and J P Lair 5966
Bernard Leon 5967
Bon (Heirs of) M A 6044
Bryant William 6108
Bowker Lucy F 6398
Baum James H 6679
Bockman Chase and French 6833
Burmaker Mrs R A 6841
Brittan Elcona 6952
Beck J C 6987
Breed L N 7007
Brose Lawrence A 7017
Blakely Mrs Kate 7058
Book John H 7069 and 7083
Baright Geo P 7081
Ballade P 7086
Billings E A and H G 7114
Barlow Sam 7126
Bradley Cyrus H 7219
Bent Mrs Amelia 7387
Bennett Norman 7449
Bockman Peter 7545
Beach Will W 7663
Boland Patrick J 7975
Beadon Richd G 7982
Bilderain Refugio 8039
Bracketh (Heirs of) Hosea 8236 and 8242
Burton G W 8246 and 8253
Burton Alma H 8251
Burton Geo W 8255
Bigelow Mrs M L 8318
Bigelow Marianna 8408
Beellencount M J 8516
Beckinger Nick R 8517
Bell Solomon 8527
Beauchamp A H & Myers Geo A 8543
Bryant J H 8718
Beaudry P 8801
Beaudry V 8802
Bixby Jotham 8934
Burlingame E C 8944
Burks Jesse H 9012
Blache Octave C 9019
Brooks O W 9083
Bratt E J 9216
Behrendt Casper 9231
Bower E C 7223
Brown Edwin 5716
Baker E L 8006
Cressman Oliver 5977
Colman John W 6216
Cox Edward E 6528
Cowan Dewit W C 654
Cardwell (& S D Cardwell) Wm 6569
Cardwell S D 6569
Cochran Mrs Nettie 6591
Crippin R A 6670
Crawford and Fulton 6788
Clancey John C 6790
Chadwick and Dewey 6825
Crawford and Fulton 6830 & 6834
Charnock Charles 6896
Corcoran Richard 6927 & 6949
Corcoran Dick 6929
Colmyer David R 6933
Corcoran Richard 6951 & 6953
Cunningham Mrs Jennie 6972
Carlisle C H 698
Craig M 6996
Carrello Santiago 7024
Cleland Thomas 7116
Crowell Trantum & Butrick 7128 & 7129
" " 7131 & 7133
Crum Mary A 7268
Curlett Mrs Celia A 7592
Clark N K 7794
Check Wm Chas & Leroy 7848
Callagahn Mary J 8207
Coystilo Mrs H M 8226
Chapman D C 8306
Clacius C E 8380
Clark Joseph 8408
Crocker L B 8424
Clark Rose M 8482
Copeland Mattie E 8496
Clos John 8515
California Bank 8531
Carver & W A 8733
Cark Abraham 8758
Craten John 8759
Carter Florence A 8760
Cannon John P 8832
Caldwell L S 8839
Caver S A W 9105
Dunsmoor Mrs C J 6156
Deye Mrs Sarah L 6308
Dunnigan Richard 6472
Ducasse Peter L 6552
Dunnigan D F 6601
Dobinson Geo A 6657
Desery Alfred E 6822
Dusenberry P S 7094
De Lugo (heirs of) Francisco P 7145
De Martinez Refugio C de 7146
Dunham Ed 7644
Davis E F 8399
Davis (trustee) E F 8419
Dunnigan Richard 8717
Donaldson Mrs Catherine 8732
Davis John L & heirs of Walser 8794
Dean Sarah I 8820
Dodd M W 8884
Dodd Miles W 8929
Dagett Chas E 9062
Dunn W E 9075
Day (et al) Chas E 9089
Douglass G W 9091
Douglass Frank M 9123
Davidson S M 9127
Darling Henry A 9179
Davis John J 9345
Donnegan Danl E 9349
Davey Louis 6364
Erwin Chas L 6326
Ellis Andrew W 6587
East Side Spring Water Co 6614
Eden Phillip 6693 and 6700
" " 6701 and 6708
Elliott H 6745
Elam J B 6893
Eden Phillip 6709
Edwards Mrs E A 6979
East Los Angeles Baptist Church 7726
Estudillo Jose G 8009
Einfiish W T 8662
Ewald Henry 8688
Eastwood Wm F 8825
Ellis John W 8898
English Bell 9084
Estes Viola J 9236
Evans Thomas 3870
Floherty Mrs Bridget 5762
Frick Samuel 5961
Farrandon Mrs Augustine 6112
Folsom Mrs Mary W 6286
Fisher Mrs Ella 6450
Fountain Mrs Mattie E 6479
Fulton James E 6795 and 6797
" " 6817 and 6828
Fredericks Henry 6926
Forbes Mary A 7012
Fletcher Nathan 7213
Frick John B 7252
Frank Franz 7256
Fuhrberg Andrew 7614
Flint Frank P 8113
Foster Mrs M A 8152
Fish Wm S 8264
Fallon Miss M 8487
Fletcher Robert 8744
Fletcher H W & R 8747
" " 8749
" " 8768
Fudicker S A & Hyans I 9027
Fudicker & Hyans 9036
Fuher O B 9230
Fanning F B & Stamm A J 9300
Farrington J B 9309
Fanning F B 9310
Fanning Hubbard & Stamm 9311
Fay John E 9328
Flanders Chas S 6075
Gates Mary J 5962
Goodhue Mrs Mary E 6254
Gleason Mrs N H 6738 and 6742
" " " 6744
Gilbert & Estudillo 6772 and 6806
Gallardo Y 6839
Gallagher Mary 6858
Gohlke Miss Ida 6928
Gaurd James C 6950
Gibson & Lemon 7029
Gish & Cook 7135
Geddes Mrs Eliza J 7582
Gregory James N 7789
Griffin Eva Plaza Griffin Geo Butler 8021
Gardner John W 8129
Gold T C 8155
Grace M E Church 8157 and 8169
Green heirs of Lizzie 8160
Green Mrs 8171
Griffin John L 8282
George H B trustee 8285
Gill H & Lemmert Albert 8298
Golmer Chas 8532
Gard Geo E & Kate A 8750
Gemattson G A 8762
Grentz Jos 8821
Gard Geo E 8899
Gard Geo 9080
Gates P 9115
Gashweller S F 6525
Gray H W 6665
Hatch Wm 5770
Hardman Wm 5806
Ham Miss Joanna 5854
Heimann Richard 6295
Heitchen Abram S 6507
Hanlon John 6724 and 6729
Hinkley George 6757
Haskell Chas 6776
Hindinger Frank 6821 and 6827
Huff W R 6837
Hurz Wm 6895
Hazeltine Paul R 6898
Humphrey D C 6983
Heacock E H 7112
Hawley & Shaw 7392
Haizlip Margaret 7576
Huston John Q 7747
Hellman Mrs Josephine 8133
Hogan W R 8136
Hiscock & Smith 8378
Holmes C B 8392
Haller F J 8441
Hiscock & Smith 8478
Hartman C 8548
Holyoke Wm P 8664
Herman W D 8665
Haigh John R 8677
Hayes Elizabeth 8737
Hall E A 8752
Horton Herbert 8835
Holmes Chas B 8861
Harris Amos 8870
Hubbard E S & W E 8886
Haynes A E & M 8905
Halscht Gustav 8962
Hammel heirs of Jacob 9010
Hester Alice I 9017
Hyans I & Fudicker S A 9027
Hyans & Fudicker 9036
Haynes W H & Lantz Chas 9039
Hyans Jos 9049
Hays B S 9100
Hemffield L 9114
Hardy Jos & Powell F H 9212
Hargrove Robert 9240
Hodges Laura E 9245
Hawes Agnes E 9247
Hays Jas M 9289
Hubbard Fanning & Stamm 9311
Hastings S A & M 9316
Hammell heirs of J 9318
Hubbard S 9319
Harnahan Patrick E 6713
Irey Hiram B 8705
Ivins Jacob C 9003
Johnston Hancock M 6117
Johnston Mary Eaton 6118
Johnston Albert S 6119
Johnson Oliver 6267
Jurgtorff Mrs Zurelda 7944
Jones John J 8334 & 8438
Jones J J 8429
Jamison J M 8447
Jones John J 8450
Jones A M 8472
Johnson M D 8692
Johnson O T 8700
Jacoby Louis 8843
Jones Mrs C 8975
Jones Ellsworth E 9063
Jones John P 9071
Jeffries C A 9086
Jeryler C D 9235
Jeffries Helen W 9303
Knowles Mrs B E 6515
Kensella James 6936
Kercheval Leland N 7331
King Henry 8166
Kau James 8221
Kurze R F 8397
Kercheval A F & S A 8492
Kinney B W 8955
Kofeod Jno C 9106 & 9107
" " 9110
Kneally & Morford 9125
Kneally & Morford (Trustees) 9126
Kremer Maurice 9214
Kelly Mills & Wright 9332
Kelly Thomas 9334
Kinney Stamm 6378
Knowles H S 6515
Kingrea Chas W 9031
Krempel C 8453
La Pier Wm 5796
Lawrence Geo E 5843
Laer & Jeane P Bataille J P 5966
Lopez (Adm'r) Pablo 6044
Lanning Lawrence E 6192
Leavit Mrs Elizabeth A 6206
Landman Mrs B 6431
Leonard Wm 6548
Ling Robert A 6650
Laird F J 6664
Lathrop Levi B 6732
Laskey Mrs B 6511
Lord Julia 6814
Lodge John 6931
Lowell Mrs C M & Rolfe A A 6955
Lopez Frank E 6991
Lugo (Heirs of) Francisco P de 7145
Lee Henry 7254
Lehman Mrs Christiana 7833
Lezzariwich John 7892
Lambert G 8197
Laison L 8250
Lemert P H 8289
Lemmert Albert & Gill H 8298
Lamb Martin 8423
Leonard A K 8556
Los Angeles Improvement Co 8600
Lewis M S 8866
Lacey G R 8093
Lantz Chas & Haynes W H 9039
Lowery Francis M 9096
Ley Henry D 9129
Lindinger P 9192
Langdon W B 9204
Lazarus Pincas 9210
Lewis A S 9224
Lewis Catherine D 9275
Lockhart L J 9343
McManus John 5707
Mendez Mrs Antonia 5859
Mellus Edward A 5949
Merithew Wm O 6129
McComas Mrs Alice 6217
McMurray Theresa Jane 6339
Marsh Walter S 6432
Moody Andrew J 6493
McKendrick Wm R 6661
Moore A 6746
Moore Alfred jr 6747
Monteja Manuel 6752
Moore Alfred 6824 & 6845
Meinser W P 6851
Murphy Mrs E 6852
Munford W E jr 6899
Mendose Lewis 6915
Mellen W 6959
McElheney John 6985
Miller E A 7092
McDonald J H 7107
Martinez Refugio C De 7146
Matthewson Mrs Annie 7347
McDonald Archibald U 7544
McAlister A J 7792
Mulram Mary 7985
Mason Aaron 7992
Moore Nellie H 8199
Mills H W and M L Wicks 8310
Meyer Henry 8394
McCoy Mathilda 8420
McComas M 8433
McCan Charles 8434
Mechatetschke Bros 8483
McDonald Dr E 8501
Meyer Geo A & Beauchamp A H 8543
McDougal F A 8551
McBurney A N 8719
Mendenhall John F 8757
Morgan Thos J 8893
McGregor Henry W 8997
Marin Mrs M E 9059
Mattison S A 9109
Morford & Kneally 9125
Morford & Kneally (trustees) 9126
Munro Dan'l 9183
Meyer P C 9200
Mathews M E 9232
Mathews Theo 9262
McCall Albert 9284
Maltman J S 9285
Miller G O 9325
Mills Kelly & Wright 9332
Mahoney John 7278
Myers Orville 7300
Nolte C A 8355
Nealson Thos 8320
Noonan Peter 8389
Newbogert I 8452
Newton Horatio N 8854
Natscht Gus 8983
Nanninger Henry 9085
Oliver Joseph C 6288
Oxford and Biles 6617
O'Brien Philip 6716
Overman Miss Mary G 7004
Orr (heirs of) M W 8261
Owsley S P 8426
O'Rielley Mrs Maria Antonia de 8350
Owens C E & Sperry A B 9142
Pichetto Santino 5712
Pierce Wm H 5737
Powell S J 6711
Prager Chas 6716
Poindexter R W 6668
Palmer Leonidas C 6889 & 7228
Partridge Frederick W 6925
Peck Alice J 6937 & 7037
" " " 6944
Pemberton James N 7956
P co Mrs Catherine 8020
Patterson J L 8092
Pattison J H W 8180
Pratt Sam'l 8271
Peterson Chas P 8338
Pryse John M 8518
Payne A 8682
Passlow John C 8819
Philbrook F 8838
Philbrook Thomas 8841 & 8864
Philbrook P 8355 & 8846
Plummer Jno L 8987
Powel Haskell & Co 9040
Patton & Smith 9124
Poland Jas 9153
Powell F H & Hardy Jos 9212
Peck E F 9283
Potts Jas A 9320
Pruessyer Pierre 7404
Reilhan Jerry 6080
Richards Wm T 6022
Roberts John 6522
Roth Edmund 6658
Roy Wm F 6683
Rapid Transit R R 6736
Rouse C B 6810 & 6812
Rees Samuel 6813
Rolfe A A and Mrs Lowell C M 6955
Riggin Eugene 6982
Richmond Harry 7757
Russell Daniel L 7791
Rising Rosa 8181
Reed Mrs Myra 8328
Richardson Anna L 8373
Reed S P 8468
Reese Mrs L C 8533
Rogers W E 8693
Rawson Jas 8694
Reynolds Wm B 8851
Ruggles Chas S 8950
Ronan J C 9023
Rice F A & M I 9157
Robinson Jno S 9231
Robinson F E 9237
Robinson J S 9238
Roberts Jas 9293
Robson Geo 4636
Rumpp Wm W 7590
Scheitin Frank 5811
Stephens Elmer E 5940
Seitz Mrs Annie M 6399
Strong Charles E 6628
Sanborn S B 6665
Smith W D 6690
Silent Chas 6783
Stoppel Adolph 6813
Safford J S 6835
Schneber Dr E 6856
Simpson Mary E 6873
Sanborn A H 6997
Skidmore Stephen S 7032
Strohne S 7068
Shober E F 7088
Sheck J E et al 7106
Strong J W 7117
Spencer Elizabeth A 7501
Stanberry Mrs Barbra 7583
Seigrist Jacob 7619
Smith Milton and Sarah E 7676
Saunders Miss Nellie 7823
Seymour & Johnson Co 7839
Schoneman Herrman 7920
Springer S M 8301
Shafer A C 8314
Schreber Dr E 8485
Schrieber E 8490
Sunday C C 8511
Smith & Hiscock 8478
Stevens M E Church 8552
Sabate Rafael 8725
Stowell N W 8765
Sandell August 8787
Stamm G F 8967
Suck C M 8979
Smith & Patton 9124
Sperry A B & Owens C E 9142
Shaw R L 9150
Smith Jas H 9219
Sandbarn F A 9244
Schaffer G B 9249
Sanborn F A 9250
Spaulding Z A 9276
Stamm A J & Fanning F B 9300
Stamm Fanning & Hubbard 9321
Scarborough J W & J G 9321
Scarborough J G 9324
Schiel Henry S 9331
Scarborough J W & W B 9342
Scott P M 9346
Lacey 9348
Sanchez Juan B 5916
Schneider Geo F 2215
Sotelo John 5708
Smith Leonard K 7769
Thera Mrs Elisabeth 5945
Tanner John T 6141
Tutthill and Gleason 6739
Turner E S 6984
Threlkeld Mrs M E 7009
Tufts John Q 7993
Thomas Walter 8288
Taylor Joseph 8313
Tyler Marcus S 8746
Thomas Chas S 8831
Tucker J S 9175
Trayer Louisa 9187
Tietjen A P 9217
Terrill R W 9317
Thomson Henry M 6205
Uhariet Pedro & Martin 6642
Unger Elijah 7408
Union Loan and Trust Co 8038
University Bank 9006 & 9009

UNKNOWN OWNER.

Attwood's sub pt lot 5 blk 73 H S 7160
Banner Tract 7197-98-99 & 7202
7203-7205
Blow Tract 7170
Aliso Tract 8561-8562
Alta Vista Tract sub W & H sub 7173
Aliso st-lot fronting 10 ft on 8564
Bigelow tract 8567
Carrillo tract
Davies tract 8593-94-95-96
Fishers (W J) 1st add to Kohler & Frohling tract 8589-90-91
Ganahl tract 7148
Los Angeles st lot fronting 32 ft on 8656
Mt Pleasant tract 7167
Moore's sub an add to Brooklyn tract 7151
Metropolitan tract 7195
Peschke tract 8565 66
Requena st lot fronting 30 ft on N side 8660
Sanchez tract 8558-9-8560
Schmidt tract 7174-5-6-7-8-9-7180
" " 7181 & 7182
Wolfskill Orchard tract 8652-8653
Weiss tract 8603-8604
Wicks M L sub Germain & Archibald trct 8601
Wingerter tract 8572
Woolacotts sub Mathews & Ficket tract
Wicks M L sub of Spence tract 7182 & 7183
Wicks M L sub of Garboleno Cooper south and Porter tract 8598-99
Wicks M L sub of Kiefer tract 8600
Ames sub of Glassell tract 8609
8610-8612-8613-8614
8615-8616-8617-8618-8619
8620-8621-8624-8625-8626
8627-8628-8629-8630-8631
8632-8633-8634-8635-8636
8637-8638-8639-8640-8641
8642-8643-8644-8645
Bluff st (lot bounded S by) 9370
Business Centre tract 8650-8651
Clarabelle tract 9363
Downey tract 9358-59
Diamond st tract 9371-72-73-74-75
Elysian Heights tract 9559-9563
9564
Hancocks survey 9376-77-78
Hays tract 9368
L A Impt Cos sub of lot 6 blk 39 H S 8891
L A Impt Cos sub of lot 1 blk 38 H S 9356
Lomas st (lot bounded N by) 9369
Manzanito Heights tract 9387
Park tract 9380-9382-9383-9385-9644
P M Scott tract 9522-23-24-25
9526-9527-9528-9529-9530
9531-9532
Washington Heights tract
Washington tract 9357
Venable James A 6025
Van Doren J S 6611
Vincent and Mitchell 6989
Vogt Susanna 8175
Vaneally Chas L 8295
Van Horn Jas W 8911
Venable Mrs L 8977
Van Doren John 9044-9045
Valentine S J 9274
Woodside Mrs Harriet V 5056
Warthan (by B G) Mrs Helena 6103
Warren Christopher J 6597
Wright C B and M J 6684 and 6687
Wright C B and M J 6692
Williams A B 6762
Widney Howes and McLellan 6819 and 6826
Wirshing Robt E 6852
Wohl Louisa 6882
Wicks M L 7115
Whitfield Mrs Jennie 7375
Webster Geo D 7595
Whitaker Thomas 7710
Watson Mrs Eliza A 7843
Wooster Julius 8026
Wicks M L and H W Mills 8310
Wilson A M 8349
Wilson D C 8362
Witmer Bros & Co 8370
Wells Ellen 8382
Witmer Emile 8383
Wicks M L 8451
Whitlock E A 8456
Weisendanger L 8470
Wilson D C 8494
Wair Sarah A S 8502
White Seth 8714
Walser (heirs of) & Davis Jno L 8794
Wimer Geo 8830
Wright Kelly & Mills 9332
Williams Jas A 9350
Wilson T K 6359
Wilson John 6483
Yakxley Hattie F 9102
Zeitung N F 7035
Zeitung Rosanna 7036

VOLUME III.

LOS ANGELES CITY.

[Continued.]

No. Name and Description — Total tax and cost.

9686 Wm A Peabody—Vignes tract, addition No. 1, lot 3 and personal property and poll tax — 6 26
9688 Nathan V Gray—East Los Angeles tract, lot 15, block 6, and personal property — 3 02
9694 Josephine E Paynter—Peschke tract, lot 15, and personal property — 1 76
9711 Ellen Acker—mortgage interest in lot 15, block G, Aliso tract — 3 65
9712 Mrs Sabina Riggs—Griffins Addition to East Los Angeles, lot 8, block B, and personal property — 3 46
9715 Julia E Leal—mortgage interest in Goodwin tract—
Lot 60 — 1 76
Lot 61 — 1 76
9721 W S Jackson—mortgage interest in East Los Angeles tract, lot 14, block 3 — 8 06
9725 Main Street Savings Bank and Trust Company—mortgage interest in Mills & Wicks' Second Street Extension, lot 145 — 6 80
9781 Mrs Mary A Schoder—mortgage interest in Wingerter tract, lot 170 — 5 79
9745 S S Chaffee—mortgage interest in Martin tract, lot 30 block B — 4 28
9776 Chas A Martin—Terminus Homestead tract, East Los Angeles, south 100 feet lot 4, block 32 — 3 02
9783 National Building & Loan Association—mortgage interest in East Los Angeles, lot 12, block 24 — 12 09
9808 G Picolo—mortgage interest in Desnoyer tract—
South 20 feet of lot 1, block C — 4 03
North one-half of lot 2, block C — 3 65
9839 Elizabeth A Spencer—mortgage interest in Pioneer Building Lot Association tract, lot 4, block 6 — 2 45
Chavez tract, lot 18, block 7 — 7 37
9868 Margaret Lemon—mortgage interest in Buena Vista tract, lot 6, block 1 — 2 70
9884 Mrs Margery F Borden—St Paul's Episcopal Church tract, lot 12, and personal property — 6 36
9917 Henry C Douglas—mortgage interest in Ela Park tract, lot 43 — 4 28
9925 California Loan Association—mortgage interest in Desnoyer tract, south one half of lot 10, block A — 6 80
9931 Mrs Lizzie Van Dusen—Bissell's Subdivision of Terminus Homestead tract, lot 3 — 4 28
9972 John A Harris—May tract
Lot 97 — 82
Lot 98 — 81
9988 Mrs Mary D Story—mortgage interest in City Center tract, lot 26, block 2 — 2 70
9991 Azro N Frary—Whittaker, Richardson & Ernst subdivision of part Griffin tract, lot 13, and personal property — 88
9992 Pliny Newhall—mortgage interest in Whittaker, Richardson & Ernst subdivision of part of Griffin tract, lot 13, and personal property — 2 39
9993 Joseph Fox—Los Angeles Improvement Company's subdivision of lot 3, 6, 7, block 39, H S, lot 18, block G, and personal property — 88
10019 Isaac S Goldman—Jeffries tract acre lots, lot 68, personal property and poll tax — 6 39
10031 Mrs Catharine Davis—City Center tract, lot 32, block 4, and personal property — 1 13
10038 Louis F Baker—Morris Vineyard tract, lot 21, block F, and personal property — 82
10056 Edward C St Clair—Wicks' subdivision of Kiefer tract, lot 48, and personal property — 1 76
10084 Geo C Morrison—Niles' Addition to Morris Vineyard tract—
South one-half of lot 9, block 2; south one-half of lot 10, block 2 — 1 76
Personal property — 1 00
10086 Mrs Adaline P Gillelen—mortgage interest in Niles' Addition to Morris Vineyard tract, south one-half of lot 9, block 2; south one-half of lot 10, block 2 — 13 10
10087 Jennie Cruz Mendoza—L A Homestead tract, lot 5, block 9 — 2 27
10125 Hattie L Case—Hay's addition to Sunset tract, lot 17 and personal property — 1 51
10126 Wm R Walker—mortgage interest in Hay's addition to Sunset tract, lot 17 — 2 39
10137 Miss Mary T Reynolds—Williamson tract, lot 8, block 2 — 3 02
Personal property — 2 01
10149 Victoria Arkells—Scheffelin tract, lot 7, block 4, and personal property — 1 76
10167 Jesse R Umsted—West Los Angeles tract, lot 10, block 0, personal property and poll tax — 9 22
10188 I F Dehail and Mrs Alice Dehail—Murat Garden tract, lot 4 — 23 18
Personal property — 40 51
10219 Mrs Bertha Ziska—mortgage interest in Dunkelberger tract, lot 13 block A — 27 59
10222 Peter Hoffman, ½ acre of land, being 80 feet front on San Pedro street by 275 feet deep, about 350 feet south of Pico street, bounded east by San Pedro street, north by Rotz street, west by Abila, south by Eberle, and personal property — 11 46
10236 Mrs Charlotte Anderson—mortgage interest in Stromee's subdivision of part of lot 47, Hunter Highland View tract, lot 1 — 1 26
10258 B F Bragg—mortgage interest in Bailey and Harbert tract—
Lot 2 — 2 39
Lot 5 — 2 96
Lot 6 — 3 34
Lot 7 — 3 33
Lot 8 — 3 34
Lot 9 — 3 33
Lot 10 — 3 34
Lot 17 — 3 33
Lot 18 — 3 34
10272 Mrs Mollie Conklin—mortgage interest in Damon and Willard tract, lot 18 — 7 43
10287 Reuben S Yerkes—Dickenson's subdivision of block 5, Moulton addition to East Los Angeles, lot 20, and personal property — 8 31
10288 Michael Maxey—mortgage interest in Dickenson's subdivision of block 5, Moulton addition to East Los Angeles, lot 20 — 8 60
10296 Mrs Albertina Ronan — Johnson tract, lot 19, block B — 14 11
10310 B F Bragg (Guardian)—mortgage interest in Bailey and Harbert subdivison of Avila land on east Pico street—
Lot 1 — 2 39
Lot 3 — 4 28
Lot 4 — 3 96
Lot 11 — 3 34
Lot 12 — 6 48
Lot 13 — 3 34
Lot 14 — 3 33
Lot 15 — 3 34
Lot 16 — 3 33
10314 R A Hitchings—mortgage interest in Sanchez tract, lot 27, block 2, Fractional lot 28, block 2 — 6 80
10335 Elias B Rhea—East Los Angeles, lot 20, block 3, and poll tax — 10 17
10336 Ellen M Lowell—mortgage interest in East Los Angeles, lot 20, block 3 — 1 76
10350 Mrs Mary A Wattell—mortgage interest in Washington Garden track, lot 20, block 1 — 3 02
10362 Daniel B. Horton—mortgage interest in Vignes tract—
Lot 9, block 1 — 4 28
Lot 10, block 1 — 4 28
10389 W. H. Perry—mortgage interest in Palmer's subdivision of part of block 7, Pioneer Building Lot Association tract, lot 14 — 2 39
10391 E C. Payne—mortgage interest in Weisendanger City tract, lot 39 — 3 57
10392 John Brenner—mortgage interest in H. L. Flash's Main street subdivision—
Undivided half interest in lot 1 — 6 80
Undivided half interest in south 15 feet lot 2 — 2 39
10397 E. R. Watson—Cable Road tract—
Lot 26, block E — 1 38
Lot 27, block E — 1 32
Lot 28, block E — 1 38
10400 Boyce & Crowley—mortgage interest in A. C. Shafer subdivision of block 6, lot 8, block 39, H S, lot 16, block 6 — 3 34
10430 Security Savings Bank and Trust Co—mortgage interest in Sunset tract, lot 9, block F — 2 70
10449 Benjamin A Breakey—Los Angeles Improvement Company's subdivision of lot 6, block 39, H S—
West 95 feet of lot 16, block 4 — 63
West 95 feet of lot 17, block 4 }
West 95 feet of lot 18, block 4 } — 63
And personal property — 71 56
10451 Calvin Wever—Goldsworthy Eighth street tract—
Lot 62 — 3 08
Lot 63 — 4 34
Poll tax — 4 50
10460 Daniel Myer—mortgage interest in undivided half interest in lot 60 x100 feet, on north line of Aliso street between Alameda street and Aliso Road, bounded east by Wm Bengarth, north by estate of Don Matea, west by Domingo Amesty — 15 62
10486 M L Wicks—mortgage interest in Wicks subdivision of Victor Heights tract, lot 2 — 5 86
10522 Mrs Serafina U de Bernal—in Johnston tract, west half of lot 4, block A — 4 91
10593 Antonio and Teressa Labory—mortgage interest in Maple avenue tract, lot 15 — 15 62
10651 F W Partridge—mortgage interest in Stevenson's subdivision of lot 6, block 60, H S—
Lot 9, block 2 — 4 91
Lot 10, block 2 — 4 91
10669 Daniel J Harris—mortgage interest in Shafer & Lanterman subdivision of Montague tract, lot 6, block B — 6 80
10674 John H Gregg—Judson tract, lot 42 and poll tax — 34 52
10681 Anson H Wood and H H Metcalf—mortgage interest in Greenwell tract—
Lot 14, block 5 — 2 71
Lot 19, block 5 — 2 70
10712 Wilbur O Dow—Mott tract—
Lot 12, block E — 6 80
Personal property and poll tax — 5 13
10725 Augustus A Montano—Mott tract, lot 10, block V, personal property and poll tax — 5 26
10749 Theodore Mathews—mortgage interest in Moulton's addition, lot 7, block 6 — 5 36
10750 Main Street Savings Bank and Trust Company—mortgage interest in Chavez tract, lot 13 block 6 — 6 17
10756 State Loan and Trust Company—mortgage interest in Mrs Hall's tract, East Los Angeles—
Lot 1 — 6 80
Lot 2 — 4 28
10765 Main Street Savings Bank and Trust Company, mortgage interest in Goldsworthy's Eighth street tract, lot 36 — 8 06
10772 J M Pitblado, mortgage interest in Walker tract, lot 29 — 10 20
10811 Wm A Smith—Goodwin tract, lot 151 personal property and poll tax — 5 00
10824 Emile Peschke, mortgage interest in Wolfskill Orchard, lot 37, block 27 — 3 02
10829 Christine Stephenson and Wm R Stephenson, Aliso tract
West one-half of lot 7, block Y — 8 69
Personal property and poll tax — 4 88
10891 Mary E Haynes, mortgage interest in Ord's Survey
West 55 feet, lot 10 block 11½, — 32 88
Williamson's subdivision of block 73, lot 8, block 73 — 9 51
Lot 9, block 73 — 9 51
10928 James Moir mortgage interest in Park Grove tract, lot 10 — 10 26
10930 A J Copp Angeleno Heights lot 15, block 8 — 32 00
10931 J T Brown, mortgage interest in Angeleno Heights, lot 15, block 8 — 6 80
10933 Richard Dunnigan—Meadow Glen tract, lot 58, block 2 — 6 80
10936 Isaac Dolsen—Shafer & Town tract, lot 27, personal property and poll tax — 6 83
10940 Jos H Figge—Ord's survey
Lot 7, block 73 — 4 91
Personal property — 2 39
10941 Mrs Caroline M Seymour, mortgage interest in Ord's survey, lot 7, block 73 — 8 06
10971 H N Jarvis, mortgage interest in O W Childs' 200-lot tract, lot 4, block 5 — 10 58
10972 H N Jarvis, mortgage interest in Williamson tract, lot 1, block 2 — 3 96
11033 Albert C Day, mortgage interest in East Los Angeles
East 55 feet of north 150 feet of east one-half of block 22 — 11 59
East 50 feet of west 110 feet of north 150 feet of block 22 — 28 22
11037 Mary C Hernandez and A R Hernadez—Ord's survey
North 25 feet of lot 7, block 35 — 3 02
Lot 13, block 35½ — 21 91
Personal property and poll tax — 4 81
11054 David Antunez—Aliso tract, lot 16 block R, personal property and poll tax — 5 92
11070 California Loan and Building Association, mortgage interest in O W Childs' 200-lot tract, lot 14 block 2 — 1 51
11072 Geo Merrill, mortgage interest in Marathon tract
Lot 1, block 10 — 45 86
Lot 2, block 10 — 1 76
Lot 3, block 10 — 1 76
11102 James H W Pattison, mortgage interest in Pritchard tract, lot 20, block 1 — 2 39
11153 Frank Kaiser, mortgage interest in Fairmount tract, lot 3, block 9 — 11 84
11166 Miss Kate C Tirsich—Hollenbeck tract, lot 15, block 5, and personal property — 1 26
11168 August C Ruschaupt, Brooklyn Heights
Lot 8, block 18 — 94
Lot 1, block 17 — 81
Personal property — 1 82
11169 Henry Bleecker—mortgage interest in Brooklyn Heights
Lot 8, block 18 — 3 97
Lot 1, block 17 — 3 33
11170 Morris H Gustin—Los Angeles Improvement Company's subdivision of lot 1, block 38, H S; lot 11, block Q, personal property and poll tax — 9 54
11171 Mrs W Beyer—Mortgage interest in Los Angeles Improvement Company's subdivision of lot 1, block 38, H S, lot 11, block Q — 9 95
11205 Theodore Mathews—mortgage interest in Beaudry tract No 2, lot 18, block 5 — 6 55
11206 Mrs Mattie C Harris—West Rosas tract, lot 2, block 3, personal property — 1 76
11256 Frederick H Tubbs—Shaw tract, lot 14, block 3 — 1 13
11264 Andrew F Darling—Grand Avenue Addition to Maskell tract
Lot 1 — 6 80
Ord's survey—north 20 feet of south 60 feet of lot 7, block 12 — 16 82
11267 Elizabeth Chauvin—mortgage interest in Ord's survey, north 20 feet of south 60 feet of lot 7, block 12 — 27 02
11272 John W Bear—Grand Avenue Addition to Maskell tract, lot 9, personal property and poll tax — 5 13
11291 Mrs Catherine Flieschman—mortgage interest in Ducasse tract, lot 4 — 18 01
11314 G W Tubbs—mortgage interest in Walnut Grove tract, lot 18, block C — 2 92
11333 J J Warner—mortgage interest in Morris Vineyard tract
Lot 2, block B — 28 22
Lot 3, block B — 35 91
11334 Sarah E Evans—May tract
Lot 62 — 76
Lot 63 — 68
11344 Cornelius W Gregory—C W Gregory's subdivision of lots 16 and 17, Schieffelin tract, lot 4 and personal property — 4 98
11421 Chas Tossel—Geo Cumming's subdivision of lots 2 and 3, block 60, H S; lot 4, block H — 1 26
11423 Thomas J Cramer—Beach's subdivision of lots 4, 5, 6 and 7, Griffin's Add. to East Los Angeles, south 10 feet of lot 8, block C, personal property and poll tax — 5 00
11436 Mrs Mary E Wilson—mortgage interest in Brooklyn Heights, lot 6, block 8 — 3 59
11438 Edward R Van Horn—mortgage interest in Pritchard tract, lot 6, block 1 — 8 06
11457 Wm H L Buffington—Martin tract
South 120 feet of lot 20, block B — 88
South 120 feet of lot 21, block B — 88
South 120 feet of lot 22, block B — 1 00
11474 Robt N C Wilson—East Los Angeles
Lot 1, block 15 — 8 44
Lot 2, block 15 — 3 90
Lot 3, block 15 — 3 90
Lot 7, block 15 — 1 82
Lot 9, block 15 — 1 32
Personal property and poll tax — 7 97
11491 Jacob Kuhrts—mortgage interest in Nettleton's subdivision of Ellis tract
Lot 5 — 4 09
Lot 6 — 4 09
11525 Mrs Ellen Larkins—Mott tract—North 52 feet of west 100 feet of lot 10, block G. — 25 70
Personal property — 11 08
11562 Miss H Williams—Mott tract, north 40 feet of lot 5, block J, personal property and poll tax — 10 47

No.	Name and Description.	Total tax and cost
11595	W H Spear—Mortgage interest in Wicks' Subdivision of Garbolina, Cooper, South & Porter tract	
	Lot 218	1 13
	Lot 219	1 13
	How tract, lot 18	1 13
11608	Ed A Pruess—Lot 178 feet front on east side of Hope street, between Cameron tract and Cunningham tract, bounded north by Cameron tract, east by alley, south by Cunningham tract, west by Hope street	13 35
11617	Main Street Savings bank and Trust Company—mortgage interest in Wicks' Subdivision of Germain & Archibald tract	
	Lot 67	75
	Lot 68	75
	Lot 69	75
	University Addition, lot 74	1 13
	Lot 75	1 13
	Lot 76	1 01
	Lot 77	1 13
11623	L O Merrill—Morena Vineyard tract, lot 10, block C	1 13
11633	C N Wilson—Fort Hill tract, lot 7, block B	29 97
	Lot 8, block B	26 58
	Poll tax	4 50
11670	Frank E. Avila—6 acres of land on north side of Macy street, bounded north by Banchet, east by Gulay, west by Banchet and Los Angeles Orphan Asylum.	30 80
	In Avila tract	
	Lot 1	2 64
	Lot 2	2 64
	Lot 3	2 64
	Lot 4	2 64
	Lot 5	2 83
	Lot 6	2 65
	Lot 7	2 64
	Lot 8	2 64
	Lot 9	2 64
	Lot 10	2 64
	Lot 11	2 64
	Lot 12	2 65
	Lot 13	2 64
	Lot 15	2 83
	Lot 16	2 83
	Personal property and poll tax	4 81
11677	Main Street Savings Bank and Trust Company—mortgage interest in Ord's Survey, north 20 feet of lot 8, block 35	3 02
11692	Mauricio M Reyes—Lot 54 feet front by 104 feet deep, commencing 309 feet south of southeast corner of of Main and Seventh streets, bounded north and east by P Reyes, south by D Botiller, and poll tax	31 84
11698	Jas M Irvine—Toppan's subdivision of lot 4, block 39, H S, lot 18, block B, and poll tax	8 59
11704	McDowell Cooper—Glassell's subdivision of lots 6 and 7, block 39, H S. lot 2, block F, and poll tax.	5 13
11721	Henry R Stevens, George A Stevens, Henrietta Stevens—Bunker Hill tract, W 60 feet of north 131.82 feet of lot 12, personal property and poll tax	6 89
11728	Wm G Kerchoff—mortgage interest in Ducasse tract,	
	Lot 15	2 64
	Lot 27	10 96
11731	Mollie B Meyers—mortgage interest in J M Brook's subdivision of Philbin tract,	
	Lot 88	2 52
	Lot 90	2 52
11741	Mrs Emily W Alexander, mortgage interest in Park tract, lot 7, block 13	12 78
11748	N K Wade—mortgage interest in May tract,	
	Lot 51	3 52
	Lot 52	1 26
11754	Catherine A Donaldson—mortgage interest in O S, lot 10, block 30	54 68
11759	Edward L Hatten—mortgage interest in Dimmick track, lot 20	3 02
11771	Security Loan and Trust Company, Mortgage interest in Meyer block, lot 24	7 74
	Mortgage interest in Nichol's addition to West Los Angeles, lot 3, block 4	3 34
11775	John H Barrett—Walnut Grove tract, lot 15, block C, personal property and poll tax	7 46
11776	G W Tubbs—mortgage interest in Walnut Grove tract, lot 15, block C	3 33
11780	Heirs of Refugio D de Roberts—Reys' Vineyard tract, lot 3, personal property	6 61
11783	Mrs Frances F Peck—mortgage interest in Goldsworthy Eighth street tract, south 30 feet of east 80 feet of lot 56	4 28
11809	Main Street Savings Bank—mortgage interest in Goldsworthy Sixth street tract	
	Lot 1	20 09
	Lot 2	6 61
	Lot 3	7 24
	Lot 4	9 07
	Mortgage interest in Goldworthy Ninth street tract	
	Lot 4	2 33
	Lot 5	2 33
	Lot 12	2 45
	Lot 13	2 32
	Lot 14	2 45
11816	August Krug—mortgage interest in Williamson tract, lot 10, block 4	3 02
11835	John D McAuliffe—Ord's Survey, east 40 feet of lot 10, block 77	6 17
	Personal property and poll tax	2 14
11842	Mrs Mary A Foote—Moore and Kelleher's subdivision of lot 5, block 60, H S, west 50 feet of lot 6, block D	10 58
11869	Mrs Ellen Bedortha—mortgage interest in St Pa l s Episcopal church subdivision of part of lot 1, block 37, H S, lot 20	11 84
11870	George B Lyon—mortgage interest in Victor Heights—	
	Lot 5	3 02
	Lot 6	3 02
	Lot 111	2 39
11893	Chas H Connell—Mott tract, lot 8, block Q. personal property and poll tax	5 13
11898	California Loan and Trust Company—mortgage interest in Brooklyn tract, north 150 feet of lot 5, block 6	2 70
11917	California Loan and Trust Company—mortgage interest in Park tract, lot 2, block 8	1 51
11933	John Shaffer—mortgage interest in Moran tract, lot 10, block B	22 55
11939	Mrs Susan Hatch—mortgage interest in Moore & Kellehers subdivision of Lot 5, block 60, H S	
	Lot 1, block H	5 54
	East 20 feet of lot 3, block H	1 76
11949	Mrs Euphrasine Brossmer—lot fronting 76 feet on south side of 1st street between San Pedro and Vine, bounded west by lot 12a, Murat Garden tract and east by L Schenck, also in Murat Garden tract, lot 12a	23 18
11958	Mrs Mary Bainter—Brown & Adams subdivision on East Pico street, lot 10, block E, personal property	1 44
11970	Mrs Delfina Varelas—a lot 25 feet front on east side of Los Angeles street, bounded north by Banchet south by Newmark, between Marchessault and Aliso street	14 36
	Personal property	1 82
11975	Chas O Haskin—mortgage interest in Beaudry tract No 1, north half lot 15, block 1	13 10
12014	Carl Richel—mortgage interest in Shafer & Lanterman's subdivision of Montague tract, lot 4, block A	4 60
12024	Andrew Raines—Alanis Vineyard tract, lot 31	2 89
12030	J H Book—mortgage interest in Alvarado Heights tract, lot 26, block 3	7 87
12040	Frank Hindinger—mortgage interest in Stephenson subdivision of part of Garey place tract, lot 36	3 65
12048	John Weber—mortgage interest in Daman and Millard's subdivision of Shaw tract, west 33 feet of lot 12, block 7	6 17
12067	D A Saum—lot 52 feet on west side of Clover street, bounded north by U O, east by Clover street, west by Beaudry, south by I L Day, between Kuhrts and termination of Clover st.; personal property	5 85
12098	Madaline Bailey—mortgage interest in Garey tract, Walnut avenue addition, lot 14	6 17
12099	Mrs Ida Wyatt—Los Angeles Improvement Company's subdivision, lot 6, block 39, H S,	
	Lot 1, block F	1 76
	Personal property	2 52
12111	Mrs Isabella Splane—mortgage interest in Mott tract, east half lot 10, block H	4 28
12116	Robt J Lindsey—East Los Angeles tract, south 20 feet of lot 15, block 4, personal property	1 26
12117	Oscar K Keefer—mortgage interest in East Los Angeles tract	
	North 20 feet lot 13, block 4	5 16
	South 20 feet lot 15, block 4	2 01
12119	Antonio and Theresa Labory—mortgage interest in O S subdivision of block 72	
	Lot 8	6 99
	Lot 9	6 61
12125	G W Tubbs—mortgage interest in Hunter Highland View tract, (irrigable lots,)	
	Lot 20	5 22
	Lot 21	5 23
	Lot 23	6 17
12140	Chas L Cross—mortgage interest in Mrs Gleason's subdivision part lot 5, block 73, H S, lot 23	6 80
12152	Herman Schindler—Schindler's subdivision part of Pioneer Building Lot Association	
	East 110 feet lot 12	2 20
	All lot 25	4 72
	Personal property	2 26
12154	J A Rapp—mortgage interest in Schindler's subdivision of part of Pioneer Building Lot Association	
	East 110 feet of lot 12	1 57
	All of lot 25	3 21
12178	Alonzo B Barker—mortgage interest in Sunset tract, lot 4, block E	3 65
12188	W B Stewart—mortgage interest in Mott tract, subdivision of block E, lot 3	22 55
12206	Peter Wagner, J W Browning's subdivision, lots 4 and 5, Matthews and Fickett tract, lot 7 block D	4 91
12208	Ardilla Dodson—mortgage interest in Sabichi tract, lot 9, block 5	4 91
12226	Hattie M Teel—mortgage interest in East Los Angeles, lot 4, block 13	30 11
12228	Enoch Pepper—mortgage interest	

No.	Name and Description	Total tax and cost
	in Arlington tract	
	Lot 18	8 06
	North 10 feet lot 19	2 01
12253	Witmer Bros & Co—mortgage interest in subdivision of lots 3 and 4, Highland tract in lot 6, block 39, H S, lot 43, block 4	13 10
12256	Jacob Wilson—mortgage interest in Evergreen tract, lot 17	2 20
12263	Mrs L M Thompson—lot 75x227 on west side of Orange street, bounded north by Toberman, east by Parlin west by Hubbell, between Loomis and Pearl streets, personal property	2 14
12289	Mrs Mary C Hackett—Judson tract, east 46 feet of lots 39 and 40, and east 46 feet of north 12 feet of lot 41	6 80
12290	Thomas Thomson—mortgage interest in Judson tract, east 45 feet of lots 39 and 40, and east 46 feet of north 12 feet of lot 41	14 36
12302	Daniel J Harris—mortgage interest in Longstreet tract, lot 57	47 10
12317	Mrs Francis a Burkhart—Park tract, west one-half of lot 8, block 22, personal property	4 41
12313	Miss Elizabeth Schley—Maple Ave tract, lot 14	4 53
12232	Pliny Newhall—mortgage interest in Angeleno Heights	
	Lot 18, block 28	3 02
	Park tract lot 18, block 16	5 85
12335	John G Gnase, Moore & Kelleher's subdivision	
	Lot 6, block 60, H S, lot 2, block I	2 14
	Lot 4, block I	2 01
12404	S Reina—mortgage interest in lot 50x100 feet on west side of Custellar street, 60 feet north of Bellevue avenue	4 28
12409	Mrs Mary A Kinman—Hege tract, lot 4	3 02
12424	Osgood M Baldwin—mortgage interest in Shafer & Lanterman's Subdivision of Montague tract, lot 35, block D	7 11
12441	James Whittaker—mortgage interest in Grand Avenue Addition to Maskell tract, lot 12	2 14
12442	William Flood—Ballesteros tract, lot 76, personal property and poll tax	4 88
12462	George W Finch—Grand Avenue Addition to Maskell tract, lot 10, personal property	1 13
12500	Southern California Loan Association—mortgage interest in Workman & Hollenbeck tract, lot 20, Block 4	8 06
12502	Miss Emma Darlinger—Brooklyn tract, lot 3, block 2	3 02
12542	Katie Soper—mortgage interest in City Center tract, lot 31, block 2	5 54
12606	E M Funk, Paul Felt, Jos Daniels, C Manolm and John Hutton—mortgage interest in F E Funk's Subdivision of Valenzaela tract, lot 23	2 52
12632	Oliver S Bond—mortgage interest in Moore & Kelleher's subdivision of lots 5 and 6, block 60. H S, lot 2, block F	7 56
12649	Mrs Lizzie Calvin—M L Wicks' Subdivision of Garbolino, Cooper, South & Porter tract, lot 121, personal property	75
12653	W M Pearsall—Ames Subdivision of Glassell tract, lot 2, block 1, personal property and poll tax	7 52
12661	Geo W McClure—Moore and Kelleher's Subdivision of lot 2, block 60, H S lot 7, blk I, personal property and poll tax	5 38
12662	C L Chick—mortgage interest in Moore & Kelleher's subdivision of lot 2, block 60, H S. lot 7, block I	8 63
12665	Mrs Sarah B Hawkins—3¼ acres of land, bounded north by Alamo street, east by McQuaid tract, south by Pratt land, west by Watson's land, personal property	5 54
12666	Mrs Emily Gird Pratt—Mortgage interest in 3¼ acres of land, bounded north by Alamo street, east by McQuaid tract south by Pratt's land, and west by Watson's land	14 05
12672	W A Norton—mortgage interest in Orchard tract, lot 20, block 1, lot 21, block 1	9 32
12673	Thomas Ivatt Woods—Friend tract, lot 12, personal property	1 89
12676	Witmer Bros & Co—mortgage interest in Clarabella tract	
	South 30 feet lot 9, block B	3 33
	North 10 feet lot 10, block B	1 45
12690	Mrs Elizabeth B Ditch—Bush & Crawford's subdivision [Crawford] lot 20, personal property	1 00
12694	Robt J Spear—Wilson & Gillis' Subdivision McQuaid tract, lot 10, personal property	1 95
12697	Mrs Clara Annie Hutchins—mortgage interest in Schmitt tract, half interest in lot 7	5 86
12717	S A Flemming—mortgage interest in Angel Reyes Seventh street tract	
	Lot 5	16 19
	North 24 feet lot 6	10 01
12720	Leonidas E Asevedo—East Los Angeles, north half lot 10, block 18, personal property and poll tax	5 07
12746	S A Flemming—mortgage interest in O S, north 40 feet of south 80 feet, lot 10, block 16	74 84
12760	E J Abbott—mortgage interest in West Los Angeles tract	
	Lot 5, block C	428
	Lot 6, block C	8 06
	Lot 7, block C	4 28
	Lot 26, block C	4 28
	Lot 27, block C	4 91
	Lot 28, block C	4 28
12779	Mrs E M Cameron—mortgage interest in Fairmount tract, lot 8 block 7	6 80
12791	First National Bank—mortgage interest in Judson tract, lot 17	25 70
12,833	L A Infirmary—Mortgage interest, East Los Angeles—	
	Lot 42	17 32
	North 426 feet lot 43	8 88
12,840	Helen Godfrey—Mortgage interest in Park tract lot 10, block 13	22 23
12,845	Frederick Moss—B F Howard & Co's subdivision of Bliss tract—	
	Lot 7, block D	3 14
	E B Millar tract—	
	Lot 4, block D	1 70
	Lot 5, block D	1 69
12,887	Helene Loses—Mortgage interest in W J Fishers subdivision of Kohler & Frohling tract, lot 11, block B	2 77
12,891	James G Howard—Mortgage interest in Park tract, lot 4, block 9	35 15
12,903	Erhard Gipp—Mortgage interest in Cable Road tract, lot 7, block C	2 07
12,930	Adelaida E Hamilton—Huber tract—	
	Lot 4, block 51	9 19
	South 10 feet lot 5, block 51	1 89
	Personal property	1 82
12,931	Miguel Leoni—Mortgage interest in Huber tract—	
	Lot 4, block 51	77 48
	South 10 feet of lot 5, block 51	11 71
12,952	Frank M Towsend—Mortgage interest in Mott tract—	
	North 40 feet of lot 17, block R, and South 10 feet of lot 18 block R	11 84
12,975	Henry H Benedict—3¼ acres of land in northwest corner of lot 4, block 72, H S, being a rectangular lot 400 feet on Soto street, and 337¾ feet on Louisiana avenue	3 53
	3 85-100 acres of land in lot 4, block 72, H S, commencing at southwest corner of J W Strong's land, thence west 337¾ feet, north 406 feet, east 337¾ feet, south 405½ feet to beginning	8 15
	Lot on west line of Pearl street, 60 feet front by 165 feet deep, bounded south by Mrs Hammond, north by Hough, west by Patton, between Eighth and Lincoln streets	7 43
	Personal property	9 95
12,977	Farmers' & Merchants' Bank—Mortgage interest in lot on west line of Pearl street, 60 feet front by 165 feet deep, bounded south by Mrs Hammond, north by Hough, west by Patton, between Eighth and Lincoln streets	29 48
12,988	Joel Spohn—Mott tract, lot 3, block Z	1 76
13,017	Ruth W Patton—Mortgage interest in 11-12 interest in a lot on east side of Alameda street, bounded north by Beaudry, south and east by Mission street, west by Alameda street (known as Naud's warehouse)	95 00
13,118	Thomas M Joseph—Hay's addition to sunset tract—	
	Lot 1	1 76
	Personal property	1 44
13,027	Samuel S Bergy—Mortgage interest in Hay's addition to Sunset tract, lot 1	3 97
13,036	Mrs Anna Fay—Clifton tract—	
	Lot 21	94
	Personal property	75
13,037	John W Steele—Mortgage interest in Clifton tract, lot 21	1 76
13,055	John McCreal—Schiller tract—	
	Lot 8, block D	3 02
	Lot 9, block D	3 02
	Personal property	6 68
13,056	William Bettig—Mortgage interest in Schiller tract—	
	Lot 8, block D	9 32
	Lot 9, block D	16 58
13,077	Fred H McAllister—Angeleno Heights, lot 9, block 6, personal property and poll tax	6 89
13,078	Daniel J Harris—Mortgage interest in Angeleno Heights, lot 9, block 6	15 62
13,089	Juana A Neal—Ord's survey—	
	North 60 feet lot 3, block 4	265 54
	North 20 feet of south 60 feet lot 2 block 4	56 76
	Personal property	17 13
13,117	John A Gordon—Gleason's subdivision lot 5 block 73, H S, lot 26, personal property	3 27
113,18	Alexander Young—Mortgage interest in Gleason's subdivision lot 5, block 73, H S—	
	Lot 25	3 02
	Lot 26	3 02
13,123	William V Johnston—Orange Heights tract, lot 66, personal property	2 71
13,124	George R Shatto—Mortgage interest in Orange Heights tract, lot 66	10 58

No.	Name and Description.	Total tax and cost.
13,130	John Merwin—Mortgage interest in Brooklyn tract—	
	Lot 2, block 4	3 02
	Lot 5, block 4	3 02
13,150	Mrs Elizabeth Hunter—East Los Angeles—	
	Lot 9, block 23	8 82
	Lot 11, block 23	5 04
	Lot 13, block 23	5 04
13,151	Stanley & Henry—Ord's Survey, south 54 feet of north 90 feet of west 150 feet, lot 9, block 35, personal property	15 87
13,152	Mrs Margaret I Hardy—Mortgage interest in Ord's Survey, south 54 feet of north 90 feet of west 150 feet of lot 9, block 35	7 30
13,160	John O D Shearon—Hayes's tract, lot 14, block B, personal property and poll tax	5 07
13,183	Mrs Mary J Rich, and James J Rich—Griffin's addition to East Los Angeles—	
	South 110 feet of west one-half of lot 17	15 94
	Personal property	1 07
13,186	Mrs Annie Wilson, mortgage interest in a lot 46 feet front on Spring street, 118 feet north of Franklin street, bounded north by Ponet and south by Phillips	50 90
13,227	Edwin Blake—Mortgage interest in Blake tract, a lot fronting 156 feet on Lottie street by 331 feet on north line of Willie street	2 14
13,266	Francisco L Reyes—Reyes Seventh street tract, lot 7, personal property and poll tax	4 81
13,270	Thomas M Bowers—Fort Hill tract, lot 15, block 7, personal property,	82
13,286	Madam Bertha Ziska—Mortgage interest in Beaudry tract—	
	East 92 feet of lot 7, block 3	32 00
	Beaudry tract No. 2, lot 5, block 3	3 65
13,313	John A Church—Mortgage interest in Sabichi tract, lot 6, block 1	6 80
13,323	Charles R Paris—Walnut Grove tract—	
	Lot 13, block C	9 38
	Lot 14, block C	2 58
	Personal property	8 07
13,324	George W Tubbs—Mortgage interest in Walnut Grove tract—	
	Lot 13 block C	9 89
	Lot 14, block C	2 83
13,287	Madam Bertha Ziska—Mortgage interest in Martin tract—	
	Lot 17, block A	6 80
	North 25 feet lot 16, block A	3 65
13,354	Mrs Carmeta Polanco—José Severiano Ybarra tract, lot 10	1 13
13,364	Mrs Flora A Averill—Beaudry tract, east 55 feet of west 105 feet of lot 9, block 2	19 40
	Personal property	1 76
13,379	W F and A D Childress—Mortgage interest in Kiefer tract, lot 41	1 51
	Woolen Mill tract, lot 8, block 8	8 94
13,383	John D Williamson—Brooklyn tract, lot 1, block 10, personal property and poll tax	5 45
13,399	James H McMurry—Mortgage interest in Angeleño Heights, lot 14, block 1	20 66
13,417	Frank H Lemon—Orchard tract, lot 11, block 5, personal property and poll tax	4 75
13,428	Jos Conger—Mortgage interest in West Rosas tract, lot 19, block 3	11 21
13,444	H G Hall—Mortgage interest in Dana tract subdivision of lots 6, 7, 8, 9 1 11, lot 25	3 02
13,454	Patrick Hannahan—Mortgage interest in Montague tract, lot 23, block D	9 64
13,466	Charles Tiebout—Mortgage interest in Highland tract, addition No 1—	
	Lot 26 block 5	2 70
	Lot 28, block 5	2 71
	Beaudry tract No 2—	
	Lot 23, block 5	3 52
13,472	Simon Levy—Cameron tract, lot 18, block C, north 20 feet lot 17 block C	7 11
	Personal property and poll tax	9 67
13,492	National Bank of California—Mortgage interest in O W Child's 200-lot tract—	
	Lot 1, block 15	9 32
	Lot 2, block 15	14 99
	Lot 3, block 15	7 43
13,509	Jacob Hommell—Mortgage interest in Stevens's subdivision of lots 17 and to 23, block H, Fort Hill tract, lot 4	4 91
13,510	J G Mc allum—Mortgage interest in Stevens's subdivision of lots 17 to 23, block H, Fort Hill tract—	
	Lot 5	4 91
	Lot 11	3 02
13,518	Mrs Effie M Neustadt—Mortgage interest in Ord's Survey, north 36 feet of south 61½ feet of east 115 feet of lot 1, block 10	13 12
13,543	Rachael E Allen—Mortgage interest in S A Widney tract, lot 3	1 45
13,546	Martin V Biscailuz—Orchard tract, lot 11, block 1, personal property	6 80
13,547	St Vincent's College—Mortgage interest in Orchard tract—	
	Lot 11 block 1	12 47
	Lot 12, block 1	7 43
13,557	J Mascarel—Mortgage interest in lot 42 feet on west side Upper Main street between Short and Walters streets, bounded north by Simons, east by Greene, west by New High street	41 32
13,562	Sarah A Day—Mortgage interest in Johnston tract	
	Lot 14, block A	6 80
	Lot 16, block A	6 80
13,569	James H Mulkey—Alfred James's tract, lot 10, Personal property and poll tax	24 16
13,570	W R Jones—Mortgage interest in Alfred James tract, lots 10 and 11	81 77
13,596	John Malby—Lot 44 feet front on north side East Pico street and 110 feet deep between San Julian street and Myrtle avenue extended to East Pico street, bounded west by land of Smith H Seth, E by lot 10, block 15, O W Childs 200 lot tract, and land of U O	2 14
13,627	J F Harvey—Mortgage interest in lot fronting 168 10-12 feet on north Side Barber street by 194 feet deep, bounded east by W H Stewardson, west by Dr W S Severance	11 21
13,638	Herman Silver—Deed of trust interest in Hege tract—	
	Lot 1	31 37
	Lot 2	32 63
13,640	Herman Silver—Deed of trust interest in Lake Shore tract—	
	Lot 4, block A	2 26
	Lot 5, block A	2 27
	Lot 6, block A	2 39
	Lot 7, block A	1 89
	Lot 8, block A	1 88
	Lot 9, block A	1 88
	Lot 10, block A	1 82
	Lot 11, block A	1 82
	Lot 12, block A	1 83
	Lot 13, block A	1 82
	Lot 14, block A	1 83
	Lot 15, block A	2 01
	Dr. Hagan's subdivision part of Lake Shore tract—	
	Lot D, block D	2 96
	Lot E, block D	2 64
	Lot F, block D	3 40
13,646	Mrs P B de Haley—5 acres of land in San Antonio Rancho, bounded north by Mrs Valenzuela, east by Mrs Baker, south and west by Mrs Valenzuela, personal property	1 95
13,654	James Roche—Mortgage interest in Robinson's subdivision of west one-half of lot 5, block 28, H S—	
	Lot 1, block A	81
	Lot 5, block A	82
	Lot 6, block A	81
	Lot 7, block A	82
	Lot 8, block A	81
	Lot 9, block A	82
	Lot 10 block A	81
	Lot 13, block A	82
	Lot 14 block A	81
	Lot 15, block A	82
	Lot 16, block A	81
	Lot 17, block A	82
	Lot 18, block A	81
	Lot 19, block A	82
	Lot 20 block A	81
	Lot 21, block A	82
	Lot 22, block A	81
	Lot 9, block B	82
	Lot 10, block B	81
	Lot 11, block B	82
	Lot 12, block B	81
	Lot 13, block B	82
	Lot 14, block B	81
	Lot 15, block B	82
	Lot 16, block B	81
	Lot 19, block B	82
	Lot 20, block B	81
	Lot 21, block B	82
	Lot 22, block B	81
	Lot 2, block C	1 01
	Lot 3, block C	1 00
	Lot 4, block C	1 01
	Lot 5, block C	1 00
	Lot 6, block C	1 01
	Lot 7, block C	1 00
	Lot 8, block C	1 01
	Lot 9, block C	1 00
	Lot 18, block C	1 00
	Lot 19, block C	1 00
	Lot 20, block C	1 00
	Lot 21, block C	1 01
	Lot 1, block D	1 00
	Lot 10, block D	1 45
	Lot 11, block D	1 41
	Lot 18, block D	1 00
	Lot 19, block D	1 01
	Lot 20, block D	1 00
	Lot 21 block D	1 0
	Lot 22, block D	1 00
	Lot 23, block D	1 01
13,656	L C Moore—Mortgage interest in Woolen Mill tract east 80 feet of west 110 feet, lot 11, block 7, east 80 feet of west 110 feet, lot 12, block 7	8 06
13,657	L C Moore—Mortgage interest in Woolen Mill tract, west 30 feet of lot 11, block 7, west 30 feet of lot 12, block 7	8 69
13,668	J P Monroe administrator—Mortgage interest in West Rosas tract, lot 8, block 1	24 44

No.	Name and Description	Total tax and cost
13,697	A C Shafer and F D Lanterman—Mortgage interest in Shafer & Lanterman subdivision of Montague tract—	
	Lot 11, block B	4 91
	Lot 12, block B	4 91
13,700	Mrs Margaret L McCarroll and W J McCarroll, Los Angeles Improvement Company's subdivision lots 2, 3, 7 and 8, block 39, H S, lot 13, block 21, personal property and poll tax	4 69
13,712	William I Foley—Conant's subdivision, part of lot 5, block 73, H S, lot 12, personal property and poll tax	6 07
13,716	Mrs Arcadia A de Rivera—Alvarado tract—	
	Lot 10	14 48
	Lot 12	3 52
13,722	John L Davis—Ellis tract, lot 99, personal property	2 07
13,725	Frank Friedman—Mortgage interest in subdivision of south part of Carr tract, lot 11	6 80
13,726	Mary E Johnson—Mortgage interest in lot on southeast corner of Patrick and Thomas streets, fronting 165 feet on Patrick street and 2?0 feet on Thomas street, being a rectangular lot	3 65
13,749	Nathan Fletcher—Orchard tract—	
	Lot 18, block 4	19 40
	Lot 19, block 4	19 40
13,752	Southern California Loan Association—Mortgage interest in E A Miller's subdivision of lots 33, 34 and 35, Workman & Hellman subdivision, lot 27	5 85
13,758	J M Weitz—Mortgage interest in Yarnell's subdivision of lot 4, block 38, H S—	
	Lot 23	2 70
	Lot 25	23 18
13,778	Frank Kaiser—Mortgage interest in Woodworth tract, lot 29	27 59
13,780	Edwin F Sawyer—Mortgage interest in Highland View tract, 3 acres of land, bounded north by city line east by Pasadena avenue, south by Strome's subdivision west by Santa Fé Railroad	11 84
13,794	William H Barnard—Barnard tract, land bounded north by Washington street, east by Grand avenue, Parker and Barnard and self, south by south line of Barnard tract, west by land of Mrs W R Rowland, also in Barnard tract a lot fronting 48 feet on west side of Grand avenue, by 122 feet deep, bounded north by Mrs Parker, south by Mrs Barnard, west by self	63 50
	Personal property	5 54
13,801	Nathan Cole—Mortgage interest Woolen Mill tract, lot 6, block 11	82
13,810	A M Foster—Mortgage interest in Hunter Highland View tract, west 2 acres of river lot 1	4 28
	Undivided half interest in south 7 41-100 acres of river lot 1	1 45
13,813B	Farmers' and Merchants' Bank—Mortgage interest in triangular lot fronting 126 feet on Macy street and 285 feet on Alameda street and 285 feet on New Main street	44 60
	Lot fronting 39? feet on west side New Main street by 42 feet on south side Walters street, bounded west by McIlhenry, de Abila, Stimsen et al	19 40
13,813F	Asa Hunter—Mortgage interest in Perry Villa tract—	
	Undivided half of lot 4, block A	1 32
	Undivided half of lot 5, block A	1 13
	Undivided third of lot 6, block A	88
	Undivided third of lot 7, block A	94
	Undivided third of lot 8, block A	94
	Undivided third of lot 12 block A	82
	Undivided third of lot 13, block A	81
	Undivided third of lot 14, block A	82
	Undivided third of lot 15, block A	81
	Undivided third of lot 16, block A	82
	Undivided third of lot 17, block A	81
	Undivided third of lot 18, block A	82
	Undivided third of lot 19, block A	81
	Undivided third of lot 20, block A	82
	Undivided third of lot 21, block A	81
	Undivided third of lot 22 block A	82
	Undivided third of lot 23, block A	81
	Undivided third of lot 24, block A	69
	Undivided third of lot 25, block A	69
	Undivided third of lot 26, block A	68
	Undivided third of lot 10, block B	1 00
	Undivided third of lot 11, block B	1 00
	Undivided third of east one-half of lot 12, block B	75
	Undivided third of lot 28, block B	75
	Undivided third of lot 29, block B	76
	Undivided third of lot 30, block B	75
	Undivided third of lot 31, block B	75
	Undivided third of lot 32, block B	76
	Undivided third of lot 33, block B	76
	Undivided third of lot 34, block B	75
	Undivided third of lot 35, block B	75
	Undivided third of lot 36, block B	75
	Undivided third of lot 37, block B	76
	Undivided third of lot 38, block B	75
	Undivided third of lot 39 block B	69
	Undivided third of lot 40, block B	69
	Undivided third of lot 41, block B	69
	Undivided third of lot 42, block B	69
	Undivided third of lot 43, block B	69
	Undivided third of lot 44, block B	69
	Undivided third of lot 45, block B	69
	Undivided third of lot 46, block B	68
13,813G	Asa Hunter—Mortgage interest in Perry Villa tract—	
	Undivided half of lot 4, block A	88
	Undivided half of lot 5, block A	81
	Undivided third of lot 6, block A	75
	Undivided third of lot 7, block A	69
	Undivided third of lot 8, block A	69
	Undivided third of lot 12, block A	63
	Undivided third of lot 13, block A	62
	Undivided third of lot 14, block A	62
	Undivided third of lot 15, block A	63
	Undivided third of lot 16, block A	63
	Undivided third of lot 17, block A	72
	Undivided third of lot 18, block A	63
	Undivided third of lot 19, block A	62
	Undivided third of lot 20 block A	63
	Undivided third of lot 21, block A	63
	Undivided third of lot 22, block A	63
	Undivided third of lot 23, block A	63
	Undivided third of lot 24, block A	56
	Undivided third of lot 25, block A	56
	Undivided third of lot 26, block A	56
	Undivided third of lot 10, block B	82
	Undivided third of lot 11, block B	75
	Undivided third of east half of lot 12 block B	63
	Undivided third of lot 28, block B	62
	Undivided third of lot 29, block B	63
	Undivided third of lot 30, block B	69
	Undivided third of lot 31, block B	63
	Undivided third of lot 32, block B	63
	Undivided third of lot 33, block B	63
	Undivided third of lot 34 block B	69
	Undivided third of lot 35, block B	62
	Undivided third of lot 36 block B	63
	Undivided third of lot 37, block B	62
	Undivided third of lot 38, block B	69
	Undivided third of lot 39, block B	63
	Undivided third of lot 40, block B	63
	Undivided third of lot 41, block B	62
	Undivided third of lot 42, block B	63
	Undivided third of lot 43, block B	62
	Undivided third of lot 44, block B	63
	Undivided third of lot 45, block B	62
	Undivided third of lot 46, block B	63
13,813I	Mrs Carrie E Farnham—Mortgage interest in Sanchez tract, lot 23, block 24	11 21
13,836	Henning P Otten—E A Miller's subdivision of lots 33 to 35, Workman & Hellman's subdivision of lot 2, block 72, H S, lot 29	1 13
	For poll tax	4 50
13,845	Citizens Water Company—Victor Heights tract—	
	Lots 133 to 144 inclusive, except 4 feet on west side of lot 133	36 21
	Lot commencing on west line of Pearl street, 116 feet north of northwest corner of Pearl and College street west 250 feet, north 25, west to corner of lots 128 and 129, Victor Heights tract, thence north 333 76-100 to south line of Pearl street, east along said line of Pearl street, thence southeast on curve of said street, thence south to place of beginning	45 86
	Lot commencing at northeast corner of lot 25, block 32, Angeleno Heights, north 158 88-100 feet, thence east 313 15-100 to north boundary of said tract, thence east 190 feet, thence along east boundary of said tract, west 190 feet to beginning	10 58
	8 acres in Arroyo Seco, mark N W Stowell, bounded north by Jeffries tract, west by Los Angeles River, southeast by Hamilton tract and S Sifford	5 54
	1 acre square in north portion of Sisters' Hospital land, bounded north by part of lots 1 and 2, Abila tract, east by Beaudry avenue	11 84
	Undivided 10-3360 of a lot in northwest corner lot 1, block 3, H S, bounded north by Ward east by E W Jones et al, south by St Paul's Episcopal Church, west by Hughes	5 23
	Augusta Heights, lot 45, block 3	75
	199,170 feet 2-inch wrought-iron pipe	126 00
	38,450 feet 3-inch wrought-iron pipe	73 14
	51,620 feet 4-inch wrought-iron pipe	163 10
	8700 feet 6-inch cast-iron pipe	55 31
	12,100 feet 8-inch cast-iron pipe	91 97
	1100 feet 11-inch sheet-iron pipe	3 40
	2460 feet 12-inch cast-iron pipe	31 49
	23,300 feet 13-inch sheet-iron pipe	51 66
	Personal property	17 83
13,854	Samuel Strohm—Daman & Millard's subdivision Shaw tract, lot 13 block 6	3 97
13,885	Pincas Lazarus—City Center tract—	
	Lot 2, block 6	3 33
	Personal property	2 77
13,906	Pacific Railway Company—Bonnie Brae tract—	
	West 50 feet lot 20 block H	3 02
	West 50 feet lot 21 block H	3 02
	West 50 feet lot 22, block H	3 34
	Wilhart tract—	
	Lot 17	9 95
	Lot 18	12 47
	Lot 19	9 95
	Lot 29	3 02
	Lot 30	3 12
	Lot 3?	3 02

No.	Name and Description.	Total tax and cost.
	Wright's subdivision of Sisters of Charity tract—	
	Lot 20, block 2	2 39
	Stevenson subdivision of part of lot 6, block 6?, H S—	
	Lot 4, block 1	3 65
	Lot 5, block 1	9 87
	Lot 6, block 1	9 95
	Lot 7, block 1	9 95
	East Los Angeles north 240 feet of east half lot 1 block 22	13 15
	East Los Angeles north 240 feet of east half of lot 2, block 22	24 19
	East Los Angeles north 240 feet of east half lot 3, block 22	11 59
	Lot 1, block 13	22 55
	Lot 2, block 13	191 39
	Ord's survey—	
	Lot 1, block 78	39 56
	Lot 2, block 78	19 40
	Lot 11, block 78	33 26
	South half of lot 12, block 78	9 95
	Lot 5, block 28	239 14
	Monterey tract—	
	Lot 9	3 96
	Lot 10	14 99
	Lot 11	3 65
	Park tract—	
	Lot 1, block D	1 76
	Lot 2 block D	3 02
	Lot 3, block D	1 13
	7610 feet single track horse railroad, old T rails, from Arcadia street to Pleasant avenue and First street, not in operation March 3d, 1890	38 30
	14,350 horse railroad, old T rail, from Plaza to end of Kurtz street line on Main and New Main and Kurtz streets	72 82
	7370 feet horse railroad, beginning at Spring and Fifth streets on Fifth to Olive to Twelfth to Figuroa not in operation on March 3, 1890	37 67
	16,580 feet horse railroad (of which 2 miles is steel girder rails and 1¼ miles T rails) commencing at Temple block through on Main to First to Spring to Ninth to Pearl to Figuroa to Washington to west line of city limits	97 52
	4100 feet horse railroad old T rails road on Daley street	21 16
	10,990 feet horse railroad, beginning at Fourth and Fort streets through on Fourth to Hill to Sixth to Pearl to Ninth to Alverado	55 94
	52,730 feet 10 miles double track Cable Railroad Company at Jefferson through on Grand avenue to Seventh to Fort to First to Evergreen avenue. From Grand avenue on Seventh street to Alverado street; from corner Spring and First street on Spring to Main through to Upper Main to Downey avenue to Prichard street	2331 50
	Personal property	506 24
13,907	Lewis Melzer—Ord's survey—	
	Lot 4, block 65	13 10
	Lot 5, block 65	58 46
	Lot 6, block 65	14 23
	Forman tract, lot 27	5 86
	Personal property	4 15
13,910	Fred Gross—Heffner & Baldwin's subdivision of land of Rheude, Irwin & Shea, lot 17	6 80
	Personal property	4 28
13,911	Andrew T Garvey—Martin tract, lot 31, block B	15 62
	Personal property and poll tax	7 71
13,917	August Weber—Longstreet tract, lot 46	10 63
13,922	Mrs. George O Groover—George Dalton street tract—	
	Lot 30, block 4	1 51
	East 20 feet of lot 28, block 4	1 00
	West 40 feet of lot 32, block 4	1 51
	Personal property	1 13
13,937	M T and Mrs Caine, B W Whittaker—R Zellner's subdivision in block 8, L A Homestead tract—	
	Lot 3	5 54
	Lot 4	11 84
	Personal property and poll tax	7 53
13,939	Greenfield Quarries—Longstreet tract, lot 74	9 95
13,955	Obadiah Embody—East Los Angeles, lot 1, block 18	21 92
	Pioneer Building Lot Association, lot 13, block 13	4 28
13,970	George R Shatto—Orange Heights—	
	Lot 44	4 28
	Lot 49	2 71
	Lot 56	4 28
	Lot 58	4 28
	Lot 51	2 39
	Lot 52	4 60
	Lot 26	1 13
	Lot 29	13 10
	Lot 28	1 00
	Lot 20	3 02
	Lot 18	3 02
	Lot 14	3 02
	Lot 2	3 02
	Lot 63	8 06
	Lot 1	3 24
	Lot 13	3 34
	Lot 17	3 31
	Lot 33	19 40
	Lot 31	13 10
	Lot 30	13 10
	Cable Road tract—	
	Lot 20, block D	1 51
	Lot 21 block D	1 50
	Lot 10, block E	1 26
	Lot 11, block E	1 26
	Lot 19, block E	1 26
	Lot 20, block E	1 26
	Lot 21, block E	1 26
	Lot 22, block E	1 25
	Lot 9, block H	1 26
	Ord's survey, south 55 feet of lot 4, block 7 and south 55 feet of east 25 feet of lot 9, block 7	54 00
13,979	John Clark—Buena Vista tract, lot 3, block 2	2 01
13,980	George A Smith—Buena Vista tract, lot 4, block 2	2 61
13,988	Joseph Hutchings—Bernard tract, lot 18	3 52
13,992	Maria Darcy—College Street tract lot 6	3 02
13,997	Owen Hughes—P Beaudry subdivision of lot 12, Abila tract, lot 11	2 08
14,000	W J Bunker and G A Allen—West Depot tract, subdivision of lot 15, Abila tract, lot 3, block 1	3 96
14,001	Alexander C Salano—H S, undivided 11-84 interest in lot 7, block 46	3 97
	Undivided 11-84 interest in lot 2 block 45	3 96
14,002	P Beaudry—West Depot tract, subdivision of lot 15, Abila tract, lot 5, block 2	2 51
14,005	George A Fudicker—Hancock's survey, west 7 74-100 acres in lot 2, block 42	7 43
	West 9½ acres in lot 7, block 42	9 95
14,011	R Dunnigan and C F McNutt—Fort Hill tract, north 30 feet of lot 8, block E	4 23
14,017	H J Stevens—Fort Hill tract, east 10 feet of lot 41, block G	3 02
14,022	W H Campbell—Fort Hill tract, lot 9, block H	21 92
14,024	D B Dunnigan—Fort Hill tract—	
	Lot 14, block H	9 95
	Lot 15, block H	44 60
14,031	Peter F Buckley—Ords Survey, lot 44 feet west side Upper Main by 44 feet east side New High, bounded north by Hart, south by Hodgkins, in block 33	23 18
14,036	Chas M Patton—Ord's survey, west 30 feet lot 12, block 35	9 32
14,037	Mrs Francisco A de Roberts—Ord's survey, north 60 feet less 5 feet on west of lot 3 block 35	10 58
14,038	Rafael Corrasco—Ord's survey, lot 2, block 35	24 94
14,047	A S Heitchero—Ord's survey, north 40 feet lot 9, block 38	13 61
14,050	Mathew Divanee—Rosas tract, lot 34	3 40
14,059	G C Moore—West Rosas tract, lot 8, block 4	5 54
14,060	H A Young—West Rosas tract, north 35 20-100 feet of lot 3, block 3	10 58
	South 36½ feet of north 71 35-100 feet of lot 3, block 3	10 58
14,067	Snidner & Watt—Beaudry tract No. 2—	
	Lot 9, block 1	13 73
	Lot 11, block 1	4 28
14,069	Bridget Murphy—Beaudry tract No. 2, east 33 feet lot 2, block 2	5 92
14,074	Charles M Stimson—Beaudry tract No 2—	
	Lot 10, block 9	3 27
	Lot 11, block 9	3 78
	Lot 12, block 9	3 27
	Lot 13 block 9	3 78
	Lot 14, block 9	3 27
	Lot 15, block 9	3 78
14,082	J A Sherman—Beaudry tract No. 2, lot 18, block 6	3 02
14,094	Mrs M E Garbett—Victor Heights, lot 118	2 77
14,097	Mark E Lewis—Victor Heights—	
	Lot 19	3 02
	Lot 20	3 02
14,101	John Long—Victor Heights—lot 39	2 07
14,102	Mary E Cole—Victor Heights, lot 45	2 39
14,103	Charles E Sherman—Victor Heights, lot 63	2 39
14,105	J S Baker—Victor Heights, lot 108	2 39
14,112	J S Barkler—Victor Heights, lot 107	2 39
14,116	E Burlingame—Victor Heights, lot 173	5 54
14,117	John Reynolds—M L Wicks's subdivision, corner College and Pearl streets, lot 4	14 99
14,119	Hall, Stilson & McCrary—21 83-100 acres, bounded north by Abila tract, south by Bellevue avenue, east by Los Angeles Infirmary, west by Figueroa street	108 86
14,122	Anna Thoeden—Jose Saberino Ybarra tract, lot 40 feet north side Buena Vista street, by 52 feet deep, bounded east by Alfred Salano, west by C Palanco in lot 9	2 39
14,124	Jose J Ybarra—lot 68 feet south side Buena Vista street bounded south by Southern Pacific Railroad Company, east by Lintott	13 73
14,131	L P de Wilhart—et al Wilhart tract, east 30 feet, lot 1	4 28
14,134	Kate Smith—Severano Ybarra tract, lot 7	13 10
14,135	John Beermaker—Mrs Leals subdivision of Ramon Ybarra Vineyard tract, lot 2	9 64

No.	Name and Description.	Total tax and cost.
14,137	John F Cooper—Schieffiin tract, lot 8, block 5	4 28
14,139	Heirs of John Wares—Schieffiin tract, lot 8, block 4	4 28
14,140	S C O Barclay—Schieffiin tract, lot 1 block 3	4 28
14,148	R F Del Valle—Lot 70 feet east side Upper Main street, by 72 feet front west side Alameda streets between Walters & College street, bounded north by College street, south by Montague Brothers	52 16
14,151	Elpido Higuera—Lot on west side Alameda street, between Walters and College street, bounded north J M Ybarra, south and west by F S Ybarra	6 80
14,158	A B Roth—Pomeroy & Mill's subdivision Hollenbeck tract—	
	Lot 7, block 3	3 02
	Lot 8, block 3	3 02
	Lot 9, block 3	3 02
	Lot 10, block 3	3 02
14,159	Roth & Son—Pomeroy & Mills subdivision Hollenbeck tract, lot 11, block 3	4 91
14,160	Anna Kilbridge—Pomeroy & Mills subdivision Hollenbeck tract—	
	Lot 12, block 3	3 02
	Lot 13, block 3	3 02
14,166	Mary de La Water—H C Thomas tract, lot 18	2 52
14,168	J F Washburn—Hancock tract, lot 5	2 52
14,174	S Strohm—Mills subdivision Sabichi tract—	
	Lot 1 block 4	4 91
	Lot 2 block 4	4 28
	Lot 7, block 4	4 28
14,175	Peter P Sweeney—Mills's subdivision Sabichi tract—	
	Lot 3, block 4	4 28
	Lot 4, block 4	4 91
14,177	John Reimer—Mills's subdivision Sabichi tract, south half lot 12, block 6	3 02
14,184	J J Carpenter—Kerckhoff & Cuzner & Company tract, lot 18	4 47
14,185	M E F Winston—Bouchet tract—	
	Lot 1	2 52
	Lot 2	2 52
	Lot 4	2 52
	Lot 6	2 52
	Lot 8	2 51
	Lot 11	2 52
	Lot 13	2 51
	Lot 15	2 51
	Lot 23	2 52
	Lot 25	2 51
	Lot 26	2 52
	Lot 27	2 01
	Lot 32	3 02
	Lot 34	1 52
	Lot 35	1 52
	Lot 36	1 51
	Lot 37	1 51
	Lot 38	1 51
	Lot 49	3 02
	Lot 63	2 01
	Lot 64	2 01
	Lot 65	2 02
	Lot 66	3 02
	Lot 67	3 02
	Lot 68	3 02
	Lot 69	1 76
14,197	Minnie Jereslaw—Botillier tract lot 7	35 78
14,206	W T Barrie—O W Childs's 200 lot tract, lot 9, block 3	13 10
14,208	W T Berrie—O W Childs's 200 lot tract, lot 18, block 8	8 69
14,219	John Hunt—O W Childs's 200 lot tract, lot 24, block 17	8 06
14,227	Mrs J A White—Chiriotto tract, east 30 feet lots 1 and 2, block B	2 14
14,236	M Russell—J Marion Brooks's subdivision of Philbin tract, lot 36	2 25
14,251	Mrs M A Forbes—E M Funk's subdivision Valenzuela tract, lot 44	2 26
14,257	Heirs of Charles E Boyce—W J Fisher's subdivision of Kohler & Frohling tract, lot 26	5 41
14,261	L J Mathes—O J Mair's tract, lot 15	2 01
14,264	William E Johnson—O J Mair's tract, lot 69	3 51
14,266	Amanda E Lefler—O J Mair's tract, lot 79	3 90
14,271	Olehusen & Brewer—McGarry tract—	
	Lot 1, block E	1 01
	Lot 2, block E	1 76
14,278	L C & H A Stephens—McGarry tract—	
	Lot 26, block D	1 76
	Lot 27, block D	1 76
14,281	A A Stanton—McGarry tract—	
	Lot 16, block D.	1 76
	Lot 17 block D.	1 63
	Lot 17, block E.	1 76
14,285	D C Jackson—Ord's survey—south 41 feet lot 1, block 17,	76 73
14,286	Dolores Jackson—Ord's survey—lot 6, block 17,	132 80
14,289	Mrs M Hall—Ord's survey in subdivision of block S—30 feet of Lot 17, block 19,	13 73
	Ord's survey in subdivision of block S—30 feet of lot 19,	59 72
14,294	Mollie Graham—Ord's survey—north 45 feet of lot 4, block 23,	103 19
14,304	W K Creed—Huber tract—South 15¾ feet of lot 20 block 54,	7 68
	North 25 feet of lot 19 block 54,	10 58
14,305	Childs & Silent—Huber tract—south 50 feet of lot 18, block 55,	20 66
14,316	H H Nabor—J G Downey's tract, lot 9, block B	34 52
14,318	J F Smith—Ord's Survey, lot 7, block 62	39 56
14,324	L K Vignolo—E H Workman tract lot 12	33 89
14,326	Barrett & Yoakum—E H Workman tract, lot 22	16 25
14,341	W R E Ward—Ord's Survey, west 45 feet of lot 10 block 77	15 62
14,353	B F Bragg—Lot 52 feet north side of east Pico street, between block A, Brown & Adams's subdivision and Cadirque tract, bounded west by Ferguson, east by I A de Cota	14 11
14,377	Unknown owner—Mills's subdivision of lot 1, Celis Vineyard tract, lot 10	7 81
14,378	Unknown owner—Mills's subdivision, lot 1, block Celis Vineyard tract, lot 14	11 71
14,406	Unknown owner—McGarry tract, lot 36, block D	1 76
14,413	Unknown owner—Ord's Survey, 12 feet of east 125 feet of lot 1, block 20	3 84
14,414	Unknown owner—Ord's Survey, west 12 feet of east 125 feet of south 10 feet of lot 2, block 20	88
14,415	Unknown owner—Ord's Survey, east 20 feet of south 30 feet of north 75 feet of lot 9, block 23	1 76
14,416	Unknown owner—Ord's Survey, east 5 feet, lot 10, block 25	3 02
14,417	Unknown owner—Ord's survey, east 5 feet of north 30 feet of lot 9, block 25	1 00
14,420	Unknown owner—Ord's survey, north 25 feet of lot 9, block 81	6 80
14,422	Unknown owner—Mount Lookout tract, lot 2, block A	75
14,423	Unknown owner—Mount Lookout tract, lot 3, block A	75
14,424	Unknown owner—Mount Lookout tract, lot 4 block A	75
14,425	Unknown owner—Mount Lookout tract, lot 5, block A	76
14,426	Unknown owner—Mount Lookout tract, lot 6, block A	75
14,427	Unknown owner—Mount Lookout tract, lot 7, block A	75
14,431	Unknown owner—Mount Lookout tract, lot 6, block B	82
14,433	Unknown owner—Mount Lookout tract, lot 17, block D	81
14,435	Unknown owner—Mount Lookout tract, lot 19, block E	82
14,436	Unknown owner—Mount Lookout tract, lot 28, block E	81
14,437	Unknown owner—Mount Lookout tract, lot 29, block E	82
14,438	Unknown owner—Mount Lookout tract, lot 30, block E	81
14,439	Unknown owner—Mount Lookout tract, lot 31, block E	82
14,440	Unknown owner—Mount Lookout tract, lot 32, block E	81
14,447	Unknown owner—Golden West Heights, lot 18, block 2	82
14,450	Unknown owner—Golden West Heights, lot 1, block 7	81
14,451	Unknown owner—Golden West Heights, lot 2, block 7	82
14,454	Unknown owner—Golden West Heights, lot 13, block 7	82
14,455	Unknown owner—Golden West Heights, lot 14, block 7	81
15,461	Unknown owner—Hancock survey, undivided third interest in 8 75-100 acres, being southwest quarter lot 7, block 41	5 54
14,462	Unknown owner—Ord's survey, east 82½ feet of lot 10, block 38	15 62
14,468	Unknown owner—Fort Hill tract, south 40 feet of north 60 feet of east half lot 9, block E, bounded north by R Subiais, south by M E Walker, east by Buena Vista street, west by Zabalita	4 91
14,470	Unknown owner—Ord's survey, lot 10 feet west side Upper Main street, bounded north by Henderson, south by Estudillo, west by Tononi	5 54
14,472	Unknown owner—Ord's survey, north 10 feet lot 1, block 43	2 01
14,473	Unknown owner—Ord's survey, north 9 feet of south 60 feet of lot 3, block 43	1 45
14,475	Unknown owner—Ord's survey, south 9 feet of north 60 feet of lot 3, block 43	1 44
14,478	Unknown owner—Undivided two-thirds interest in lot 6, 17¾ feet on south side Buena Vista street, bounded south by Southern Pacific Railroad Company, east by D McDonald, west by M S Baker	38 30
14,479	Unknown owner—Undivided two-thirds interest in lot 100 5-10 feet, south side Buena Vista street, bounded south by Southern Pacific Railroad Company, west by D McDonald	6 42
14,481	Unknown owner—Desnoyer tract, north 25 feet of lots 1 and 2, block C	2 39
14,485	Unknown owner—Lot 30 feet south side of Mission street, between Chavez and Date street, bounded south and east by J R Mannis et al, west by Haizlip	6 17
14,492	St. Pauls Hospital—St. Pauls Episcopal Church subdivision of lot 1, block 37, H S—	

No.	Name and Description.	Total tax and cost.
	Lot 38	3 81
	Lot 39	8 82
	Lot 40	8 81
	Lot 41	8 82
14,497	John F Mendenhall—Orange Heights, lot 16	3 02
14,501	Edwin Cawston—Orange Heights—	
	Lot 59	5 04
	Lot 61	5 04
14,504	Sarah H Blaisdell—Kays tract, lot 18	1 13
14,505	Mariah Mahr—Kays tract, lot 26	1 76
14,506	Henry G Meyer—Kennedy tract, lot 20	4 91
14,507	William M Bristol—Kennedy tract, lot 2	4 28
14,508	Fred Caskins and William M Bristol, Kennedy tract, lot 4	4 47
14,509	Mrs Julia E Cannon—Kennedy tract, lot 5	12 03
14,510	Fred Haver—Kennedy tract, lot 7	17 38
14,517	Harry J Crow—Fairview tract, lot 6, block I	3 02
14,522	J H Kellan—Fairmount tract—	
	Lot 16, block 6	4 28
	Lot 18, block 6	4 60
14,533	L B Crocker—Fairmount tract, lot 6, block 13	4 28
14,540	J E Fisk—Fairmount tract, east 40 feet lot 10, block 13	11 84
14,549	J D Mercereau—West Lake Park, lot 13	4 28
14,552	G O Hulp—West Lake Park, lot 33	7 11
14,577	S A Rendall—Bonnie Brae tract—	
	Lot 1, block J	5 86
	Lot 2, block J	5 54
	Lot 3, block J	5 54
14,578	Edward B Cushman—Lake Shore tract—	
	Lot 11, block C	8 69
	Lot 12, block C	4 28
14,588	John K Curtis and L C Finn—West End Terrace, lot 21	1 76
14,589	Septima Gill—West End Terrace, lot 30	1 45
14,603	W C Fisher—West Bonnie Brae tract, lot 3, block D	3 02
14,605	J S Barkla—West Bonnie Brae tract, lot 16 block D	1 76
14,610	E W Jones—Alvarado Heights, lot 9, block 5	2 39
14,616	H C Paige—Dunkelberger tract, lot 27, block A	22 24
14,626	Mrs Rosa Rising—Eleventh street block, lot 25	3 65
14,641	William Cameron and R C Owens—Bennet tract, lot 25, block 1	2 96
14,642	O C Knox—Bennett tract—	
	Lot 12, block 2	2 39
	Lot 13, block 2	6 17
14,643	Charles E Webb—Bennett tract—	
	Lot 28 block 2	2 39
	Lot 29, block 2	2 39
14,645	Charles W Patterson—Bennett tract, lot 47, block 2	3 65
14,646	David A Stern—Heffner & Baldwin's subdivision of property of Rhende Irwin & Shea, lot 8	8 37
14,664	Mrs Lucy Malott—Williamson tract, lot 15, block 5	2 39
14,668	John Verhoven—Williamson tract, lot 14 block 6	2 03
14,673	Samuel A Cransone—Williamson tract, lot 20, block 7	3 34
14,676	Adolph Kleine—Williamson tract, lot 26, block 7	3 65
14,677	S M Thompson—Williamson tract, lot 27, block 7	3 65
14,680	J N Sterin—Williamson tract, lot 7, block 8	3 02
14,686	Thomas J Kelley—City Center tract, lot 7, block 1	3 02
14,688	W S Green—City Center tract, lot 20, block 2	7 13
14,689	Rougny & Mazowrdan—City Center tract, lot 3, block 3	3 02
14,696	F N Pauly—City Center tract, lot 7, block 4	3 34
14,700	D C Chapman—City Center tract, lot 23, block 4	3 34
14,706	S A W Carver—City Center tract lot 13, block 4	3 34
14,710	C W Foster—City Center tract, lot 3, block 6	3 33
14,726	Alice K Bayliss—Sentou tract, lot 8, block 3	3 14
14,730	Jean Sentous—Sentous tract, lot 5, block 4	3 65
14,732	John Fisher—Forman tract, lot 23	5 54
14,733	Isabella A Dodge—Forman's subdivision, lot 3	4 91
14,739	Fannie Bernstein and Grosoner—Forman's subdivision of lot 19	5 54
14,743	Mary A Forman, et al—Forman's subdivision, lot 31	5 54
14,753	Clarence Bell—Finney tract, lot 3, block A	2 39
14,754	Max Winters—Finney tract, lot 2, block B	1 76
14,765	H C Bristol—Greenwell tract, lot 11, block 1	3 02
14,784	Alexander Dallas—Greenwell tract, lot 20, block 6	2 71
14,793	J A Dougherty—Greenwell tract, lot 14, block 8	3 02
14,797	August Larson—Wright's subdivision, Sisters' Charity tract, lot 17, block 1	4 28
14,801	John J Mahoney—Wright's subdivision, Sisters' Charity tract, lot 8, block 2	2 39
14,812	Mrs R A Calkins—Harvey tract, lot 7 block 2	16 25
14,823	George O Rogers—Weisendanger City tract, lot 38	1 61
14,832	John F Hunt—Weisendanger City tract, east 28 83-100 feet lot 80	13 10
14,833	Mrs M J Bosworth—Los Angeles Homestead tract, east 52 75-100 feet, lot 1, block 3	28 54
14,834	H A & D Pratt—Los Angeles Homestead tract, west 52 75-100 feet lot 1, block 3	11 84
14,841	W A Featherstone—Los Angeles Homestead tract, west 52¾ feet, lot 2, block 7	10 20
14,850	John Verhoven—Los Angeles Homestead tract—	
	Lot 6, block 11	10 58
	Lot 7, block 11	9 32
14,856	M T Whitaker—Loughead tract, lot 42	3 02
14,858	Elizabeth Hays—Washington Villa tract—	
	Lot 3, block 4	3 02
	Lot 5, block 5	3 02
	Lot 6, block 5	3 02
14,859	James W Walker—Washington Villa tract, lot 4, block 5	3 02
14,870	T Weisendanger—Park Grove tract—	
	Lot 11	5 54
	Lot 12	5 54
	Lot 9	5 54
	Lot 8	5 54
	Lot 7	5 54
14,886	W F Fitzgerald—Park Villa tract, lot 113	31 37
14,900	Henry M Bristol—Ellis tract—	
	Lot 74	4 53
	Lot 75	4 53
14,907	A Leroy—Ellis tract, lot 113	4 91
14,918	H J Shoulters—C M Wells tract, lot 9, block 2	9 33
14,921	Chas M Wells—C M Wells tract—	
	Lot 1, block 1	10 50
	Lot 2 block 1	5 54
	Lot 3, block 1	5 54
	Lot 4, block 1	4 91
	Lot 5, block 1	14 36
	Lot 6, block 1	4 91
	Lot 7, block 1	3 02
14,930½	Albert Stetson—Walker tract, lot 32	13 35
14,939	A Mitchell—Mitchell tract, lot 10	9 32
14,947	A B Eshelman—Street tract—	
	Lot 14, block B	6 80
	Lot 15, block B	6 80
14,958	M L Dyer—Alcantara Grove tract—	
	Lot 10	4 28
	Lot 38	4 60
	Lot 41	13 10
14,959	S S Scofield—Alcantara tract, lot 42	12 47
14,961	G Meyers—Crawford's subdivision, lot 6, block 2, H S, lot 7	3 96
14,973	H E Braffer—Grand avenue addition to Maskell tract, lot 7	5 54
14,975	M E Keely—Grand avenue addition to Maskell tract, lot 20	3 78
14,978	J C Scott—Maskell tract, lot 16	4 91
14,979	Mrs M A Minter—Maskell tract, lot 17	4 91
14,980	M T Allen—Maskell tract, lot 18	4 91
14,981	Sarah A B Lamb—Lamb's Home tract, lot 5	2 39
14,986	J P Littlefield—Minnehaha Grove tract, lot 10	1 13
14,995	H Rotschfaer—Sanborn tract, 103-100 feet on south side of Sanborn street by 135 feet deep, bounded on the east by lot 45, Sanborn tract	69
15,000	L C Homes—University Addition, lot 26	1 13
15,003	A H Hutchman—University Addition, lot 40	1 13
15,008	H H Bovard—West Los Angeles, lot 1, block N	4 28
15,012	N Jones—West Los Angeles, lot 3, block D	4 28
15,021	Sanford Jones—West Los Angeles—	
	Lot 1, block D	7 43
	Lot 2, block D	4 91
15,025	Margaret A Mesmore—West Los Angeles, lot 21, block C	4 23
15,035	Mrs Nancy B Lee—Dana tract, lot 9	4 91
15,036	E W Woodward—Dana tract, lot 18	4 91
15,039	A Meyers—Dana tract—	
	Lot 19	3 65
	Lot 20	3 65
15,062	J Q Hutton—Washington street tract—	
	Lot 60, block A	2 58
	Lot 62, block A	2 33
15,064	Mrs L G Madison—Washington street tract—	
	Lot 22, block C	2 64
	Lot 23, block C	2 71
	Lot 39, block B	2 70
	Lot 40, block B	2 71
15,066	Cyrus Malcom—Washington street tract, lot 47, block B	2 71
15,070	Mrs H Watson—Walnut Grove tract, lot 13, block A	2 39
15,081	P F Wise—Walnut Grove tract, lot 5, block F	2 39
15,083	George W Tubbs—Walnut Grove tract, lot 6, block R	2 89
15,086	Henry Schluter—Walnut Grove tract—	
	Lot 11, block J	2 39
	Lot 12, block J	2 39
15,095	K Cohn—Walnut Grove tract, lot 17, block O	2 39
15,106	George Dalton, Sr—George Dalton Sr tract—	

No.	Name and Description.	Total tax and cost.
	Lot 4, block 3	2 02
	Lot 5, block 3	3 37
	Lot 39, block 3	3 40
15,107	George O Grover—George Dalton, Sr tract, lot 32, block 4	1 26
15,108	George Dalton, Sr—George Dalton, Sr tract, lot 5, block 5	3 90
15,122½	Mrs P W Stephens — Morris Vineyard tract west half, lot 25, block F	4 28
15,135	Louis Jacoby—Morris Vineyard tract, lot 7, block D	7 43
15,138	J R & A Blanchard—Cohn tract, lot 23, block K	13 73
15,147	Mary Hentz—Broderick's subdivision, Celis Vineyard tract—	
	Lot 36	7 56
	East 10 feet, lot 37	2 01
15,148	George E Johnson — Newell & Rader's subdivision, Celis Vineyard tract, lot 10, block B	6 80
15,151	William Chamberlain—Brown & Adams's subdivision—	
	Lot 3	4 59
	Lot 4	8 37
	Lot 5	3 34
	Lot 6	7 75
15,152	L S Parker—Brown & Adams subdivision, lot 10, block C	2 76
15,157	J H Wood—Brown & Adams subdivision, lot 11, block E	9 32
15,162	E Jolly—Lot 56 feet north side Washington street 230 feet deep, bounded north by school lot, east by Wilbur, west by Lamb	4 91
15,163	T F Battersell—Washington Garden tract, lot 16, block 1	8 44
15,164	Morris Russell—Washington Garden tract—	
	Lot 11, block 2	6 17
	Lot 12, block 2	6 17
	Lot 13, block 2	6 17
	Lot 14 block 2	6 17
15,181	Bridget Rooche—Plater's subdivision of Messick tract, lot 19, block 1	17 51
15,189	R P Edgerton — Longstreet tract—	
	Lot 5	23 18
	Lot 6	23 18
15,198	George I Bailey — Longstreet tract, lot 78	9 95
15,201	E A Carter—Krutz, Mackey & Gill's subdivision Longstreet tract, lot 5	8 06
15,202	J A Neal Krutz, Mackey & Gill's subdivision Longstreet tract lot 7	8 06
15,205	J J Neal—Krutz, Mackey & Gill's subdivision part Longstreet tract, lot 2	7 43
15,208	J A Neal—Krutz, Mackey & Gill's subdivision part Longstreet tract, lot 26	7 43
15,211	J A Neal—Krutz, Mackey & Gill's subdivision part Longstreet tract, lot 30	7 43
15,212	Robert Fletcher—Krutz, Mackey & Gill's subdivision, part Longstreet tract, lot 32	7 43
15,215	George K Basto—Martin tract, west 113 feet lot 9, block A	40 82
15,218	E A Bush—Martin tract, lot 1, block B	8 37
15,222	Mary Happ—Martin tract, lot 6, block C	9 01
15,232	J B Carter—Kinney tract, lot 25	6 80
15,236	R Corker, Kinney tract—	
	North 25 feet lot 58	4 91
	South 10 feet lot 57	1 26
15,237	W G Bradshaw—Garey tract addition, lot 1	4 91
	West 50 feet lot 3	3 65
15,243	E Bowsinger—Millar's subdivision of part of Garey Place tract lot 7	3 02
15,245	R M Widney—Millar's subdivision part Garey Place tract, lot 13	9 00
15,251	C B Woodhead—Burton tract—	
	Lot 8, block A	2 71
	South 40 feet lot 14 15, 16, block A	2 89
15,254	Wesley Manott—Chester's subdivision in Garey Place tract, lot 2	2 52
15,256	Damon & Shafer—Daman & Millard tract—	
	Lot 57	4 28
	Lot 21	5 54
15,257	A E Tyler—Daman & Millard tract—	
	Lot 35	4 28
	Lot 36	4 28
15,258	Krebs Hartney—Shafer & Lanterman's subdivision of Montague tract—	
	Lot 2, block A	9 95
	Lot 3, block A	9 95
15,259	H Weidman—Shafer & Lanterman's subdivision of Montague tract—	
	Lot 4, block A	9 95
	Lot 5, block A	10 58
15,278	N M Mure—Shafer & Lanterman's subdivision of Montague tract—	
	Lot 16, block D	4 91
15,279	Shafer & Lanterman—Shafer & Lanterman subdivision of Montague tract, lot 28, block D	4 60
15,280	George H Freeman—Daman & Millard's subdivision, Shaw tract—	
	Lot 10, block 2	3 02
	Lot 11, block 2	3 02
	Lot 12 block 2	3 33
	Lot 13, block 2	3 31
	Lot 14, block 2	3 02
	Lot 15, block 2	3 02
15,287	M S Baker—Daman & Millard's subdivision, Shaw tract, lot 2, block 1	3 33
15,293	R Sheerer—Daman & Millard's subdivision, Shaw tract, lot 13, block 4	3 02
15,298	T A Hoover—Daman & Millard's subdivision, Shaw tract—	
	Lot 11, block 3	3 02
	Lot 12, block 3	3 33
15,299	A H Sanborn—Daman & Millard's subdivision, Shaw tract, lot 16, block 3	2 71
15,304	Kate Hill—Daman & Millard's subdivision Shaw tract, lot 3, block 6	3 24
15,305	W H Buffington—Daman & Millard's subdivision Shaw tract, lot 1, block 6	3 65
15,307	John McLean—Daman & Millard's subdivision Shaw tract—	
	Lot 2, block 7	3 02
	Lot 3, block 7	3 02
15,311	F A Cobbigh—Daman & Millard's subdivision Shaw tract, lot 21, block 7	3 02
15,314	W Swartz—Daman & Millard's subdivision Shaw tract—	
	Lot 3 block 8	3 65
	Lot 15, block 8	3 65
15,319	George Robinson—Dimmick tract, lot 14	13 42
15,326	A Duncan—Dimmick tract, lot 89	3 97
15,345	William Mintier—Maudsley tract lot 18	5 86
15,355	Daman & Shafer—A strip 800 feet long by an average width 25 feet, north of Daman & Millard tract, bounded north by Flashes Main street subdivision on east by Los Angeles street, west by Shafer	6 80
15,357	Unknown owner—Garey tract addition, east 20 feet of west 25 feet, lot 15	1 44
15,358	Unknown owner—Flashes Main street subdivision undivided half interest in lot 1	6 89
	Unknown owner—Flashes Main street subdivision undivided half interest south 15 feet lot 2	2 39
15,359	Unknown owner—Shafer & Lanterman's subdivision of Montague tract, undivided half interest in lot 34 block D	2 08
15,362	Unknown owner—lot 124 feet Orange street beginning 60 feet east of southwest corner St. Paul and Orange street, by 165 feet deep bounded north by alley, east by Gephard, west by St Paul school lot	23 93
15,364	Unknown owner—half acre, part lot 7, block 37 H S, bounded north and east by Small tract addition, south by Unknown owner, west by O'Neal's subdivision	3 65
15,365	Unknown owner—84 by 120 feet, north side Lincoln place, bounded north by Unknown owner, east by Kennedy tract addition, west by O'Neal's subdivision,	2 39
15,366	Unknown owner — Kennedy tract, north 30 feet lot 23	3 15
15,367	Unknown owner — Kennedy tract, east 2 37-100 feet lot 9	94
15,377	Unknown owner—Owen & Scott's subdivision east 10 feet of lot 5	1 59
15,389	Unknown owner—St James Park tract, lot 12	9 32
15,390	Unknown owner—St James Park tract, lot 13	4 91
15,392D	John P Welcome—Peschke tract, north 60 feet of east 33⅓ feet of lot 3	82
15,392E	H L Welch—Mount Pleasant tract, undivided half interest in lot 4, block X	4 28
15,392F	Mrs R C Flournoy—Bell's addition, lot 2 block 6	26 64
15,392I	Athletic club—Personal property—furniture in club room,	13 10
15,392J	California club—personal property—fixtures of club room,	25 70
15,392L	Cahuenga Valley railway company—one mile street car line, beginning at intersection of Second street and Belmont avenue, then on Belmont avenue to Temple, to Burtz, to Diamond, to west city line,	13 10
	Personal property.	13 10
15,392N	George Cummings—3 43-100 acres, bounded north and west by Frink east by self, south by First street, beginning 1239 feet west from Boyle avenue	35 78
	Also about 5 acres bounded east by self, south by First street, west by self, north by Frink,	47 12
15,392P	Unknown owner — Wolfskill Orchard tract, undivided fourth interest in lot 1, block H	2 58
15,392Q	Unknown owner — Wolfskill Orchard tract, undivided fourth interest in lot 2, block H	2 58
15,392R	Unknown owner — Wolfskill Orchard tract, undivided fourth interest in lot 3 block H	2 58
15,392S	Unknown owner — Wolfskill Orchard tract undivided fourth interest in lot 4, block H	2 58
15,392T	Unknown owner—Montague tract, south 40 feet lot 5, block H	3 02

No.	Name and Description.	Total tax and cost.
15,392U	Unknown owner—Los Angeles Improvement Company's subdivision lot 1, block 38, H S, lot 1, block P	1 76
15,392V	Unknown owner—Los Angeles Improvement Company's subdivision lot 1, block 38, H S, lot 12, block P	1 76
15,392W	Unknown owner—Los Angeles Improvement Company's subdivision lot 1, block 38, H S, lot 22, block U	3 02
15,392Y	Unknown owner—Subdivision of 35 acres, lot 1, block 38, H S, lot 16, block U	1 13
15,392Z	Unknown owner—A subdivision of 35 acres of lot 1, block 38 H S lot 17, block U	1 13
15,392AA	Unknown owner — Subdivision of 35 acres of lot 1, block 38 H S, lot 2, block S	2 39
15,392BB	Unknown owner—J W Ellis subdivision of lot 3, block 38, H S, north half of lot 24 block C	3 96
15392CC	Unknown owner—Los Angeles Improvement Company's subdivision of lot 7, block 39, H S, lot 4, block 18	1 76
15,392GG	Unknown owner—Glassell's subdivision lots 3 and C, block 39, H S, lot 9 block 23	3 02
15,392HH	Unknown owner — Glassell's subdivision of lots 3 and C, block 39, H S, lot 24, block D	1 76
15,392KK	Unknown owner—Los Angeles Improvement Company's subdivision of part of lot 7, block 39, H S lot 25 block K	1 76
15,392MM	Unknown owner — Los Angeles Improvement Company's subdivision of part lot 7, block 39 H S lot 7 block 3	3 02
15,392NN	William Andrews—In Clifton tract, lot 9	1 09
	Personal property	94
11,419	George Armitage — Pritchard tract, lot 2, block 1, for poll tax	4 50
11,915	E R Flores—Park tract, lot 2, block 8, for poll tax	4 50
10,929	Elijah P Ford—Angeleno Heights, lot 15, block 8, for poll tax	4 50
11,648	Fred E Fredericks—Griffin's subdivision in Beaudry tract, lot 13 block 10, for poll tax	4 50
11,568	Dennis Henney—O S, north 45 feet lot 4, block 28, for poll tax	4 50
11,604	S P Hunt—Hafen tract, lot 14, for poll tax	4 50
11,435	John D Rechard—Brooklyn tract, lot 6, block 8 for poll tax	4 50
9655	Thomas J Sprinkle—Los Angeles Improvement Company's subdivision of lot 7, block H S, lot 7 block J, for poll tax	4 50
12,357	W T Austermell—Sanborn tract, lot 40, for poll tax	4 50
11,960	George H Barlow — Bennett tract, lot 35, block 2, for poll tax	4 50
13,270	Thomas M Bowers — Fort Hill tract, lot 1, block 7, for poll tax	4 50
13,747	William H Carpenter—Miller's subdivision of Workman & Ellman subdivision, lot 39, for poll tax	4 50
12,083	Allen T. Cobb—Ball & Hanley's subdivision of Woolen Mill tract, lot 4, block 11 for poll tax	4 50
11,934	William F Heathman—Stevenson's subdivision, block 19, O S, lot 5, for poll tax	4 50
12,107	Thomas P Hooser — Moulton's addition, lot 8, block 6, for poll tax	4 50
12,001	Chas E Loring—a lot 50x145 feet north side Dunsmore avenue in lot 5, block 61, H S, for poll tax	4 50
13,119	J A Moran—Mills & Wicks extension Second street, lot 133, for poll tax	4 50
12,686	Mathew W Talbot—Embody & Lacy's subdivision block 9 East Los Angeles lot 12, for poll tax	4 50
13,731	C W Ward—Harvey tract, lot 3, block 3, for poll tax	4 50
12,956	Philip Wehner—Wright's subdivision of Sisters of Charity tract, lot 38, block 2, for poll tax	4 50
12,702	Aug Wuerz—Peck's subdivision block Y, Mount Pleasant tract, lot 11 for poll tax	4 50
13,940	Thomas A Grant—A Weill tract, lot 254, for poll tax	4 50
14,064	J E Gilleson—West Rosas tract, lot 24, block 3, for poll tax	4 50
13990	M A Long—Bernard tract, lot 29, for poll tax	4 50
13,624	J W McCauldron—Mead & Dalton tract for poll tax	4 50
14,771	S W Sheets—Greenwell tract, for poll tax	4 50

INDEX TO VOL. 3.

(Preceding.)

Acker Ellen 9711
Arkills Victoria 10149
Anderson Miss Charlotte 10236
Antunez David 11054
Avila Frank E 11600
Alexander Mrs Emily W 11741
Asevedo Lionides E 12720
Abbott E J 12760
Averill Mrs Flora A 13364
Allen Rachel E 13543
Allen G A and Bunker W J 14000
Allen M J 14980
Athletic Club 15392I
Andrews Wm 15392NN
Armitage Geo 11419
Austermell W T 12357
Borden Mrs Margery F 9884
Becker Louis F 10038
Bragg (Guardian) B F 10258-10310
Brenner John 10392
Boyce and Crowley 10400
Breakey Benjamin A 10449
Bernal Mrs Serafina U de 10522
Brown J T 10931
Bleecker Henry 11169
Beyer Mrs W 11171
Bear John W 11272
Buffington Wm H L 11474
Barrett John H 11775
Bennedict Mrs Martha A 11845
Bedortha Mrs Ellen 11869
Brossmer Mrs Euphrasine 11949
Bainter Mrs Mary 11955
Book J H 12030
Bailey Madeline 12098
Barker Alonzo B 12178
Burkhart Mrs Francis A 12317
Baldwin Osgood M 12424
Bond Oliver S (Trustee) 12632
Benedict Henry H 12975
Bergy Samuel S 13027
Bettig Wm 13056
Blake Edwin 13227
Bowers Thos M 13270
Barnard Mrs Laura 13356
Brugge Hermann 13521
Biscailuz Martin V 13546
Barnard Wm H 13794
Bunker W J and Allen G A 14000
Buckley Peter F 14031
Baker J S 14105
Barkler J S 14112
Burlingame E 14116
Beermaker John 14135
Barclay S C G 14140
Berrie W T 14206-14208
Boyce (Heirs of) Chas E 14257
Bremer & Olehusen 14271
Barrett & Yoakum 14326
Barnett H L and Ward W R E 14341
Bragg B F 14353
Blaisdell Sarah H 14504
Bristol Wm M 14507
Bristol Wm M and Calkins Fred 14508
Barkla J S 14605
Bayliss Alice K 14726
Bernstein Fannie and Grosvner 14739
Bell Clarence 14753
Bristol H C 14765
Bristol Henry M 14900
Braffer H E 14973
Bovard H H 15008
Blanchard J R & A 15138
Bailey George I 15198
Basto George K 15215
Bush E A 15218
Bradshaw W G 15237
Bowsinger E 15243
Baker M S 15287
Buffington W M 15305
Barlow Geo H 11960
Bowers Thos M 13270
Chaffee S S 9745
Cal Loan Association 9945
Case Hattie L 10125
Conklin Mrs Mollie 10272
Copp A J 10930
Cal Loan and Building Ass'n 11070
Chauvin Elizabeth 11267
Cramer Thos J 11423
Cooper McDowell 11704
Connell Chas H 11893
Cal Loan and Trust Co 11895 & 11917
Cross Charles L 12140
Calvin Mrs Lizzie 12549
Chick C L 12662
Camoran Mrs E M 12779
Church John A 13313
Childress W T & A D 13379
Conger Joseph 13428
Cole Nathan 13810
Citizens Water Co 13845
Canie M D and Mrs 13937
Clark John 13979
Campbell W H 14022
Corrasco Rafael 14038
Cole Mary E 14102
Cooper John F 14137
Carpenter J J 14184
Cline J A 14187
Creed W K 14304
Childs & Silent 14305
Cawston Edwin 14501
Calkins Fred & Bristol Wm M 14508
Cannon Mrs Julia E 14509
Crow Harry J 14517
Crocker L B 14538
Cushman Edward B 14578
Curtis John K & Finn L C 14588
Cameron Wm & Owens R C 14641
Cramsone Sam'l A 14673
Chapman D C 14700
Carver S A W 14706
Calkins Mrs R A 14812
Cohn K 15095
Chamberlain Wm 15151
Carter E A 15201
Carter J B 15232
Corker R 15236
Cobbigh F A 15311
California Club 15392 J
Cahuenga Valley Ry Co 15392 L
Cummings Geo 15392 N
Carpenter Wm H 13747
Cobb Allen J 12083
Douglas Henry C 9917
Davis Mrs Catherine 10031
Dehail I F & Mrs Alice 10188
DeBernal Mrs Serafina U 10522
Dow Wilbur O 10712
Dunnigan Richard 10933
Dolsen Isaac 10936
Day Albert C 10033
Darling Andrew F 11264
Donaldson Catherine A 11754
DeRobarts (Heirs of Refugio B) 11780
Dodson Ardilla 12208
Darlinger Miss Emma 12502
Daniels Jos et al 12606
Ditch Mrs Elizabeth B 12690
Day Sarah A 13562
DeHaley Mrs P B 13646
DeRivera Mrs Arcadia A 13716
Davis John L 13722
Darcy Maria 13992
Dunnigan R and McNutt C F 14011
Dunnigan D B 14024
DeRobarts Mrs Francises A 14037
Diviance Matthew 14050
DelValle R F 14148
Dodge Isabella A 14733
Dallas Alex 14784
Dougherty J A 14793
Dyer M L 14958
Dalton Sr Geo 15106-15108
Damon & Shafer 15256-15355
Duncan A 15326
Evans Sarah E 11334
Embody Obadiah 13955
Eshelman A B 14947
Edgerton R P 15189
Frary Azro N 9991
Fox Joseph 9993
Figge Jos H 10940
Firsich Miss Kate C 11166
Fleischman Mrs Catherine 11291
Foote Mrs Mary A 11842
Flood Wm 12442
Finch Geo W 12462
Funk E M et al / Felt Paul et al } 12606
Flemming S A 12717 & 12746
First National Bank 12791
Farmers and Merchants Bk 12977 & 13813 B
Fay Mrs Anna 13036
Foley Wm I 13712
Friedman Frank 13725
Fletcher Nathan 13749
Foster A M 13810
Farnham Mrs Carrie C 13813 I
Fudicker Geo A 14005
Forbes Mrs M A 14251
Fisk J E 14540
Finn L C & Curtis Jno K 14588
Fisher W C 14603
Foster C W 14710
Fisher John 14732
Forman (et al) Mary A 14743
Featherstone W A 14841
Fitzgerald W F 14886
Fletcher Robert 15212
Freeman Geo H 15280
Flournoy Mrs R C 15392 F
Flores E R 11915
Ford Elijah P 10929
Fredericks Fred E 11648
Gray Nathan V 9688
Goldman Isaac S 10019
Gilliland Mrs Adaline P 10086
Gregg John H 10674
Gustin Morris H 11170
Gregory Cornelius W 11344
Gnase John G 12335
Godfrey Helen 12840
Gipp Erhard 12904 & 12903
Gordon John A 13117
Gross Fred 13910
Garvey Andrew T 13911
Groover Mrs Geo O 13922
Girbett Mrs M E 14094
Graham Mollie 14294
Green W S 14688
Grosvner & Bernstein Fannie 14739
Goner Geo O 15107
Grant Thos A 13940
Guilleton J E 14064
Harris John A 9972
Hoffman Peter 10222
Hitchings R A 10314
Horton Daniel B 10362
Harris Daniel J 10669-12302
Haynes Mary E 10891
Hernandez Mary C / " A R } 11037
Harris Mrs Mattie C 11206
Hatten Edw L 11759
Hatch Mrs Susan 11939
Haskin Chas O 11975
Hindinger Frank 12040
Hackett Mrs Mary C 12289
Hawkins Mrs Sarah B 12665
Hutton John et al 12606
Hutchins Mrs Clara Anna 12697
Howard James G 12891
Hamilton Adelaida E 12930
Harris Danl J 13078
Hunter Mrs Elizabeth 13150
Hardy Mrs Marg J 13152
Hall H G 13444
Hannahan Patrick 13454
Hommel Jacob 13509
Harvey J F 13627
Haley Mrs P B de 13646
Hunter Asa 13813 F & 13813 G
Hutchings Joseph 13988
Hughes Owen 13997
Heitchero A S 14047
Hall Stillson & McCrary 14119
Higuera Elpido 14151
Hunt John 14219
Hall Mrs M 14289
Haver Fred 14510
Hulp G P 14552
Hunt John F 14832
Hays Elizabeth 14858
Homes L C 15000
Hutchman A H 15003
Hutton J Q 15062
Hanlin John 15113
Hentig Mary 15147
Hattorsell T F 15163
Happ Mary 15222
Hartney & Krebs 15258
Hoover T A 15298
Hill Kate 15304
Hennessy Dennis 11568
Heathman Wm F 11934
Hooser Thos P 12107
Irvine James M 11698
Jackson W S 9721
Jarvis H N 10971 & 10972
Joseph Thomas M 13026
Johnston Wm V 13153
Jones W R 13570
Johnson Mary E 13726
Jereslaw Minnie 14197
Johson Wm E 14264
Jackson D C 14285
Jackson Dolores 14286
Jones E W 14610
Jones N 15020
Jones Sanford 15021
Jacoby Louis 15135
Johnson Geo E 15148
Jolly E 15162
Kranzlein G 10098
Kaiser Frank 11153 & 13778
Kerkhoff Wm G 11728
Krug August 11816
Kiefer Oscar K 12117
Kinman Mrs M A 12409
Kitbridge Emma 14160
Kellam J H 14522
Knox O C 14642
Kleine Adolph 14676
Kelley Thomas J 14686
Keely M E 14975
Krebs & Hartney 15258
Leal Julia E 9715
Lemon Margaret 9868
Lowell Helen M 10336
Labory Antonio & Teressa 10593
Larkin Mrs Helen 11525
Lyon Geo B 11870
Lindsey Robt J 12116
Labory Antonio & Theresa 12119
Los Angeles Infirmary 12833
Losee Helene 12887
Leonis Miguel 12931
Lemon Frank H 13417
Levy Simon 13472
Lazarus Pincus 13885
Lewis Mark E 14097
Long John 14101
LaWatler Mary de 14166
Lefter Amanda E 14266
Larson August 14797
Leroy A 14907
Lamb Sarah A B 14981
Littlefield J P 14986
Lee Mrs Nancy B 15035
Lanterman & Shafer 15279
Lunt S P 11604
Loring Chas E 12001
Long M A 13990
Main St Sav Bank & Trust Co 9725
Martin Chas A 9776
Morrison Geo C 10084
Mendoza Jennie Cruz 10087
Maxey Michael 10288
Meyer Daniel 10460
Metcalf H H and Wood A H 10681
Montana Augustus A 10725
Mathews Theodore 10749
Main St Sav Bank & Trust Co 10765 & 11617
Moir James 10928
Merrill Geo 11072
Mathews Theodore 11205
Main St Sav Bank and Trust Co 11677
Merrill L O 11623
Meyers Mollie B 11731
Main St Sav Bank 11809
McAuliffe Jno D 11835
McBride Robt Y 12035
Maholm C et al 12606
McClure Geo W 12661
Moss Frederick 12775
McCreal John 13055
McAllister Fred H 13077
Mervin John 13130
McMurry J H 13309
McCallum J G 13510
Mascarel J 13557
Mulkey James K 13589
Malby John 13590
Moore L C 13656 & 13657
Monroe J P (Admr) 13668
McCarroll Mrs Margaret L and W J 13700
Melzer Louis 13907
McNutt C F & Dunnigan P 14011
Moore G C 14069
Murphy Bridget 14089
McCrary, Hall & Stilson 14119
Mathes S J 14261
Mendenhall John F 14497
Mahr Mariah 14505
Meyer Henry G 14506
Mercereau J D 14549
Malott Mrs Lucy 14604
Mazourdan & Rougny 14689
Mahoney John J 14801
Mitchell A 14939
Meyers G 14951
Minter Mrs M A 14979
Messmore Margaret A 15025
Meyers A 15039
Madison Mrs S G 15064
Malcom Cyrus 15066
Manott Wesley 15254
Mure N M 15278
McLean John 15307
Mintier Wm 15345
Moran J A 13119
McCauldron J W 13624
Nat'l Bldg & Loan Assn 9783
Newhall Pliny 9992 & 12332
Norton W A 12673
Neal Juana A 13089
Nat'l Bank of California 13492
Neustadt Mrs Effie M 13510
Nabor H H 14316
Neal J J 15205
Neal J A 15208-15211
" " 15202—
Osgood Mrs Helen M & E L 12423
Otten Henning P 13836
Olehusen & Bremer 14271
Owens R C & Cameron Wm 14641
Peabody Wm A 9686
Paynter Josephine E 9694
Picolo G 9808
Perry W H 10389
Payne E C 10391
Partridge F W 10651
Pitblado J M 10772
Peschke Emile 10824
Pattison James H W 11102
Pruess Edward A 11608
Peck Mrs Francis F 11783
Pepper Enoch 12228
Pearsall W M 12653
Pratt Mrs Emily Gird 12666
Patton Ruth W 13017
Paris Chas R 13323
Polanco Mrs Carmeta 13354
Pacific Railway Co 13906
Patton Chas M 14036
Paige H C 14616
Patterson Chas W 14645
Pauly F N 14696
Pratt H A & D 14834
Parker L S 15152
Quarrels Greenfield 13939
Riggs Mrs Sabina 9712
Reynolds Miss Mary T 10137
Ronnan Mrs Albertina 10296
Rhea Elias B 10335
Ruschhaupt August C 11168
Reyes Mautico M 11692
Robarts (Heirs of Refugio D de) 11780
Richel Carl 12014
Raines Andrew 12024
Rapp J A 12154
Raina S 12404
Rich Mrs Mary J and James J 13183
Reyes Francisco L 13266
Rumsey Miss Olive 13357
Roche James 13054
Rivera Mrs Arcadia A de 13716
Robarts Mrs Francisca A de 14037
Reynolds John 14117
Roth A B 14158
Roth & Son 14159
Reimer John 14177
Reynolds Frank C 14229
Russell M 14236
Rendall S A 14577
Rising Mrs Rosa 14626
Rougny & Mazourdan 14689
Rogers Geo I 14823
Roswerth Mrs M J 14833
Rotschfaer H 14995
Russell Morris 15164
Roche Bridget 15181
Robinson Geo 15319
Reichard John D 11435
Schoder Mrs Mary A 9731
Spencer Elizabeth A 9830
Story Mrs Mary D 9988
St Clair Edward 10056
Schany Norbert 10097
Sec Sav Bank & Trust Co 10430
Smith Wm A 10811
Stephenson Christine & Wm R 10827
Seymour Mrs Caroline M 10941
Spear W H 11595
Stevens Henry R, Geo A and Henrietta 11721
Sec Loan and Trust Co 11771
Shaffer John 11933
Saum D A 12067
Splane Mrs Isabella 12111
Schindler Herman 12152
Stewart W B 12188
Schley Mrs Elizabeth 12323
So Cal Loan Ass'n 12500 & 13752
Soper Katie 12542
Spear Robt J 12694
Spohn Joel 12988
Steele John W 13037
Shatto Geo R 13124 & 13970
Stanley & Henry 13151
Shearer John O D 13100
Stein Fred W 13431
St Vincent College 13547
Silver Herman 13638 & 13640
Shafer A C and Lanterman F D 13607
Sawyer Edwin H 13780
Smith Jos R 13797
Strohm Samuel 13854
Smith Jeo A 13980
Salano Alexander C 14001
Stevens H J 14017
Sniduer & Watt 14067
Stimson Chas M 14074
Sherman J A 14082
Sherman Chas E 14103
Stilson Hall & McCrary 14119
Smith Kate 14134
Strohm S 14174
Sweeney Peter P 14175
Stephens S C & H A 14278
Stanton A A 14281
Silent & Childs 14305
Smith J F 14318
St Pauls Hospital 14492
Stern David A 14646
Starin J N 14680
Sentous Jean 14730
Shoulters H J 14918
Sletson Albert 14930½
Scofield S S 14959
Scott J C 14978
Schluter Henry 15086
Stephens Mrs P W 15122½
Shafer & Damon 15256-15355
Shafer & Lanterman 15279
Sheerer R 15293
Sanborn A H 15299
Swartz W 15314
Sprinkle Thos J 9655
Sheets S W 14771
Tubbs Freerick H 11256
Tubbs G W 11314 & 11776
Tossell Charles 11421
Tubbs Geo W 12125 & 13324
Teel Hattie M 12226
Thompson Mrs L M 12263
Thomson Thomas 12290
Townsend Frank N 12952
Tiebout Chas 13466
Thoellden Anna 14122
Thompson S M 14677
Tubbs Geo W 15083
Tyler A E 15257
Talbot Mathew W 12686
Umsted Jesse R 10167

UNKNOWN OWNERS

Buena Vista St Lot front S side 14478-14479
Celis Vineyard Tract Mills sub 14377-14378
Desnoyer Tract 14481
Flashes Main st sub 15358-15359
Fort Hill Tract 14468
Garey Tract Add 15357
Golden West Heights 14447-14450 14451-14454-14455
Hancock's Survey 14461-15364
Kennedy Tract 15366-15367
Lincoln Place 120 ft on N side 15365
Montague Tract 15392T-15361
Mission st Lot front s side 14485
McGarry Tract 14406
Mount Lookout 14422-14423-14424-14425-14426-14427 14431-14433-14435-14436-14437-14438-14439-14440
Ords Survey 14413-14414-14415-14416-14417-14420 14462-14470-14472-14473-14475
Orange st Lot fronting on 15362
Owen & Scotts sub 15377
St James Park Tract 15389-15390
Wolfskill Orchard Tract 15392P-15392Q-15392R 15392S
J W Ellis Subdivision 15392BB
Glassells Subdivision 15392GG-15392HH
Los Angeles Improvement Co Sub 15392U-15392V 15392W-15392CC-15392KK-15392MM
Subd 35 acre H S 15392Y-15392Z-15392AA
VanDusen Mrs Lizzie 9931
VanHorn Edwd R 11438
Varelas Mrs Delfina 11970
Vignole L K 14324
Verhoven John 14668-14850
Walker Wm R 10126
Wattel Mrs Mary A 10350
Watson E R 10397
Weaver Calvin 10451
Wicks M L 10486
Wood (and H H Metcalf) Anson H 10681
Warner J J 11333
Wilson Mrs Mary E 11436
Wilson Rob't N C 11474
Williams M H 11562
Wilson C N 11633
Wade N K 11748
Wylie James W 11860
Weber John 12048
Wyatt Mrs Ida 12099
Wagner Peter 12206
Witmer Bros & Co 12253 & 12676
Wilson Jacob 12256
Whittaker James 12441
Woods Thomas Ivatt 12673
Wilson Mrs Annie 13186
Williamson John D 13383
Weitz J M 13758
Wright Phebe J 13865
Weber August 13917
Watt & Sniduer 14067
Wilhardt (et al) S P de 14131
Wares (Heirs of) John 14130
Washburn J F 14168
Winston M E F 14185
White Mrs J A 14227
Ward W R E & Barnett H L 14341
Webb Chas E 14643
Winters Max 14754
Wright Mrs Ada 14818
Whitaker M T 14856
Walker Jas M 14859
Weisendanger T 14870
Wells Chas M 14921
Woodard E W 15036
Watson Mrs H 15070
Wise P F 15081
Wood J A 15157
Widney R M 15245
Woodhead C B 15251
Weidman H 15259
Welcome Jno P 15392D
Welch H L 15392E
Ward C W 13731
Werner Philip 12956
Wuerz Aug 12702
Yokley Samuel T 9778
Yarkes Reuben S 10287
Young Alexander 13118
Young A J 14069
Ybarra Jose I 14124
Yoakum & Barrett 14326
Ziska Mrs Bertha 10219 & 13286
" " " 13287

VOLUME IV.

PASADENA CITY.

No.	Name and Description.	Total tax and cost.
15421	Mrs Ellen J Emerick—G Weingarth's subdivision in division B, S G O G, lot 15, block D	1 84
15442	B Marshall Wotkyns, et al—De Freiz Hotel tract, Division B, S G O G, west one-half lot 1	11 00
15465	B M Wotkyns and I B Winslow—school lot, sub of block H, San Pasqual tract, east 20 feet, lot 14, west 20 feet, lot 15	36 62
15471	Hervy J Vail—Lamson & Adkin's subdivision block S, San Pasqual tract, lot 5	1 76
15482	Dr A E Baldwin and Mrs Mary H Freeman—Brown and Newton's subdivision Mutual Orchard Co's tract, lot 16	2 60
15499	Mary J Freeman—G Weingarth's subdivision B, S G O G, lot 12, block D	4 70
15515	J W Skinkle—resubdivision of Turner tract, S G O G, lot 13	7 14
15541	Lucy A Bartram—Wallace Bros' Olivewood subdivision block E, San Pasqual tract, lot 16	9 74
	H T Bartram's subdivision of Indianola Place, in lot 2, block B, San Pasqual	
	Lot 1	10 00
	Personal property	1 31
15544	Mrs Filey Arnold—Mullin's tract division C, S G O G	
	Lot 31	5 54
	Lot 35	19 40
	Personal property	1 76
15592	Mark Davis—Master's subdivision in division B, S G O G, lot 12	3 02
15599	Heirs of Eunice B Cook—Mrs J H Hood's tract in division D, S G O G	
	Lot 9	5 12
	North 55.84 lot 8	4 28
15620	Thos M Lord and O S Barber—I Nichol's subdivision of block K, San Pasqual tract	
	Lot 7	3 86
	Lot 8	2 18
15629	Milton Davis—E B Allen's subdivision of block S, San Pasqual tract	
	Lot 21	2 18
	Dr Conger tract, lot 34	3 20
15656	Manton Van Schaak—Lake Avenue Syndicate tract, subdivision of block B, San Pasqual tract	
	Lot 23	2 01
	Lot 24	2 01
	Lot 25	2 01
	Lot 26	2 01
15671	Miss Fannie F Welsh—Langford's subdivision, block O, San Pasqual tract, lot 13	2 18
15699	Annie L Wetcham—B O and Mary E Clark's subdivision, block V, Painter and Ball tract, east 50 feet, lot 7	5 12
15706	Mary H Mansby—J C Rust's subdivision block V, Painter and Ball tract, lot 2	3 36
15710	Mrs Ollie Harding — Araminta Thornton's subdivision of Smith James tract and part of block S, San Pasqual tract, lot 3	2 18
15740	John Habbick—In Olivewood, beginning at northeast corner of Moline avenue and Walnut street, thence north 55 feet, east 190, thence south 55 feet, west 190 feet, to place of beginning	3 52
15744	Mrs Adelaide R White—Dr L A Wright's subdivision of Washburn's subdivision of block C, Berry and Elliott tract	3 28
15757	A M Straw—Oscar Freeman's subdivision of Metcalf subdivision of block I, San Pasqual tract	
	Lot 1	7 22
	Lot 2	5 96
15764	Jas A Kelley—Prospect Square Division D, Berry & Elliott tract, Lot 4	13 61
15786	Oscar Freeman—Farris & Lyman subdivision of Mutual Orchard Company's tract, lot 5	2 60
	Miller & Carter subdivision block I, San Pasqual tract, lot 1	3 40
	Langford subdivision, block O, San Pasqual tract, lot 11	2 68
15794	Mrs Delia Woodruff—Wallace Bros' Los Robles & Walnut street subdivision of lot 5, block E, San Pasqual tract, lot 5	2 77
15796	Emma S Shoup—Shoup's Addition to Olivewood	
	Lot 1	1 51
	Lot 2	1 51
	Lot 3	1 51
	Lot 4	1 51
	Lot 6	1 50
	Lot 7	1 51
	Lot 8	1 51
	Lot 9	1 51
	Lot 15	1 51
	Lot 16	1 51
	Lot 17	1 51
	Lot 18	1 50
	In Olivewood, lot 2, block 1	23 18
	Personal property	4 45
15829	Mrs Kate E Anderson—re-subdivision of Turner tract, Division B, S G O G, lot 39	7 64
15833	Ormanzo Allen—H H Markham tract, Division F, S G O G, lot 20	3 44
	Millard's subdivision B, S G O G, Lot 19	5 86
15839	Emma J McDermid—E Turner's resubdivision of Turner tract	
	North 70 5-10 feet of lot 37	4 03
	East 121 feet of lot 23	2 51
	Personal property	1 42
15847	Wm R Baker—Wallace Dontonville's subdivision of block A San Pasqual tract	
	Lot 19	59
	H J Holmes' subdivision, Division E, S G O G, lot 22	9 82
	West 107 feet of lot 21	1 84
	East 50 feet of lot 21	1 17
	Personal property	3 95
15857	Holman & Hopkins — Chapman tract, Division F, S G O G, lot 63	2 18
15904	Mason C Ford—L H Michener's subdivision of north 38 acres of block U, Painter & Ball tract, lot 32	3 02
15913	Mrs Clara B Read—A Ninde's subdivision of block C, San Pasqual tract	
	Undivided half interest in lot 23	2 94
	Undivided half interest in lot 22	2 94
	Undivided half interest in lot 21	7 48
	Personal property	92
15935	Mrs Leonora Lynch—Webster & Stratton's subdivision of block H, San Pasqual tract	
	West 169 96-100 feet of lot 36, north 10 feet of lot 24	4 78
	Personal property	2 27
15945	Pasadena Manufacturing Company In lot 6, block H, San Pasqual tract, lot 330 feet front by 165 feet deep, on west side of Broadway bounded north by Johnson, east by Broadway, south by McDonald, west by California Railway	49 64
	Personal property	50 90
15986	Stephen Helen—J W Wortman's subdivision of Division B, S G O G, lot 2	10 67
15988	W W Cross and H K Pierce—Decker & Lucas subdivision of I N Mundell's 30-acre tract, lot 14	3 11
15991	John P Helen—F B Wetherby's subdivision of block B, San Pasqual tract—	
	Lot 8	6 63
	Personal property	1 76
16004	Mrs C C A Robinson—Olivewood Lot 6, block 7	9 74
	In block 8, San Pasqual tract, lot on west side of Marengo avenue, 66 feet front by 230 feet deep, bounded north by Palmateer, east by Marengo avenue south by Hartwell, west by Robinson	20 24
	In Jas Smith tract Division C, S G O G, east 116 feet of lot 1 block A	11 76
	In block H, San Pasqual tract	
	Lot on east side of Broadway, 132 feet front by 175 feet deep, bounded north by Palmateer, east by Robinson & Hartwell south by McDonald west by Broadway	13 77
	Personal property	3 86
16083	Christ Cloetta—Chapman tract	
	Lot 48	2 68
	Personal property	1 13
16103	B Marshall Wotkyns—re-plat of Thos Wotkyns subdivision in Division E, S G O G	
	Lot 12, block A	15 17
	Lot 13, block A	6 30
	Lot 14, block A	5 71
	Personal property	3 02
16113	Will W Beach—Beach's Peach Orchard tract	
	Lot 12	1 09
	Webster & Stratton subdivision of block N, San Pasqual tract, lot 9	1 34
16133	Chas Ehrenfeld—Magee, Galbraith & Markham tract	
	Lot 18, block B	8 90
	Lot 19, block B	9 32
	L A Wright's subdivision in Division C, S G O G, lot 2	3 86
	Washburn subdivision in Division C, S G O G, lot 4	7 14
	P G Wooster's subdivision of block H, S P tract, lot 19	8 06
	Lot 20	8 06
	Personal property	8 48
16136	Stephen H Crane — Allessandro tract, lot 14	1 76
16153	Emory L Grant—Carlisle Heights subdivision, west 15 acres of Division B, S G O G, lot 16	7 22
16154	Hawley & Shaw—In re subdivision of Turner tract, in Division B, S G O G, lot 11	7 64
16198	Anna E Terry—Barclay's subdivision of Gilmore Vineyard tract, Division F, S G O G	
	South 210 feet of west half of lot 19	1 51
	Arnold Mills Company, Olivewood subdivision of block F, San Pasqual tract, undivided third interest in lot 6	92
16201	Thos V Hardwick—McKee & Lindsey's subdivision of east 6 acres, block P, San Pasqual tract	
	Lot 13	2 01
	Lot 14	2 01
	Lot 15	2 02
16209	Mrs Mary Palmateer—Lake Addition, subdivision of block E, San Pasqual tract	
	Lot 3	4 87
	Lot 4	4 87
	Dunsmoor tract, lot 19	2 68
	A lot 80x195 feet on west side of Los Robles avenue, commencing 165 feet south of northeast corner lot 10 block I, San Pasqual tract,	6 55
16240	Wm Walker—W S Allens subdivision of block B, San Pasqual tract	
	Lot 6	9 32
	Personal property and poll tax	6 31
16245	Daniel Cox—Dontonville subdivision of block A, San Pasqual tract	
	South 124 feet of lot 38	1 51
	Personal property and poll tax	5 17
16279	Juan A Ramirez—Florence tract in subdivision of block A, S G O G	
	Lot 1	2 02
	Personal property	2 09
16285	Chas M Ryan—Decker & Lucas subdivision of Mundell tract, Division B S G O G, lot 9	1 51
16287	Geo M Boston—E Turner tract, block D, San Pasqual tract	
	Lot 6	3 69
	Lot 7	11 25
	Personal property	2 18
16295	John F Buchanan and John R Hoagland—Wood & Banbury's subdivision of block H, San Pasqual tract, lot 3	5 12
16815	Z Decker, L Decker and Chas M Ryans—Williams Home tract	
	Lot 13	17 05
	Wood & Banbury's subdivision of block H, San Pasqual tract, lot 1	5 70
	Personal property	1 51
16216	Mrs A W H Buell—Tallmadge, Foote & Burnham subdivision of Division D, S G O G	
	East 60 feet of lot 3 block 3	12 09
	West 34 feet of lot 5, block 3	10 58
	East 18 feet of lot 6, block 3	1 51
	East 18 feet of lot 7, block 3	67
	Personal property	8 90
16,379	William Mosher—Mosher tract, in Division B, S G O G (except right of way of Pasadena Railway Company)—	
	Lot 7	8 06
	Lot 36	3 69
	Lot 37	3 69
	Lot 38	3 86
	Lot 39	3 86
	Lot 40	4 19
	Lot B	8 48
	Lot C	7 22
	Lot A	71 90
	Personal property	13 94
16,432	Wright & Masters—In Division B, S G O G, beginning at northwest corner of Colorado street and Delacy street, thence west 50 feet, north 128½ feet, east 50 feet, south 128½ feet to beginning	18 14
16,460	Martin S Price—Millards subdivision of Vawter tract in Division B, S G O G, lot 3	6 38
	Personal property	92
16,457	Lucius A Wright—In Wright's subdivision of Washburn subdivision, Division C, Berry & Elliott tract—	
	Lot 9	2 35
	Lot 10	2 52
	Personal property	3 44
16,486	Joseph Wolf — David Confer's subdivision of Division A, S G O G—	
	Lot 4	1 76
	In resubdivision of Turner tract, Division B, S G O G—	
	North 42 75-100 feet of lot 36	2 68
	South 14 43-100 feet of lot 37	2 52
16,516	Chas H Dunsmoor—Ninde's subdivision of block C, San Pasqual tract—	
	Lot 15 east 72 feet lot 2	13 52
	Dunsmoor tract, subdivision of block E, lot 9	4 70
16532	Union Ice company—Pasadena Lumber Company tract—beginning at southeast corner lot 10, thence west 25 feet, thence north 100 feet thence east 25 feet, thence south 100 feet to beginning	9 74
	Personal property	14 95
16,535	White, Martin & Lambert—In Miller, Carter & Frost's subdivision, block B, San Pasqual tract—	
	Lot 1	6 88
	Lot 2	6 88
	Lot 3	6 89
	South 8 1-10 feet of lot 4	1 34
16,537	J W Ritzman—E H Raymond's subdivision of block C, San Pasqual tract, lot 15	8 57
	Personal property and poll tax	8 11
16,549	William G Strong—In Strong & Baldwin replat of A Thornton's subdivision of block S, San Pasqual tract—	
	Lot 1	4 70
	Lot 2	3 69
	Lot 6	2 10
	Lot 7	2 09
	Lot 8	2 01
	Personal property	1 26
16,503	C C Brown, E H McLain and Adonia McLain—C C Brown subdivision of block G, Mutual Orchard Co	
	Lot 10	1 26
	Lot 11	1 34
16,563	William B Mosher—Strong & Baldwin's replat of A Thornton's subdivision—	
	Lot 5	4 11
	South half of lot 4	1 51
16,662	Alfred B Chapman—San Pasqual tract, south 3½ acres of lot 12, block O	5 12
	Mills tract, block N, San Pasqual—	
	Lot 22	1 76
	Lot 23	1 76
	Lot 24	1 93
	G E Smith's subdivision of block N, San Pasqual tract—	
	Lot 10	1 34
	Lot 23	1 34
	Lot 24	1 34
	Lot 25	1 25
16,622	Dr James Lang—B O and Mary E Clark's subdivision of block V Painter & Ball tract—	
	West 170 feet of lot 3	14 78
	North 25 feet of west 170 feet of lot 2	2 95
	Personal property and poll tax	11 64
16,631	Willie B McCormick—In Olivewood—	
	South 55 feet of north 65 feet of west 190 feet of lot 2, block 7	3 27
	Personal property	3 78
16,684	Lyman Allen—In Bixby tract—	
	Lot 17	5 54
	Lot 18	5 03
	Personal property	9 32
16,692	Jerome B Beebe—In O'Harra tract, east half of lot 2	45 86
	Personal property	3 29
16,699	David J McPherson—McPherson's subdivison block S, San Pasqual tract—	
	Lot 1	4 28
	Lot 3	2 77
	Lot 4	2 85
	A Nindes's subdivision block C, San Pasqual tract lot 9	13 97
	Personal property	4 28
16,709	Orison S Barber—Skillen & Stratton's subdivision in lot 9, block C San Pasqual tract—	
	Lot 20	4 70
	Lot 21	5 12
16,725	Mary A Wilson—Abbott subdivision in block J, San Pasqual tract, lot 29	12 85
16,744	W S Webster—Samuel Stratton's subdivision of lots 11 and 12, block K, San Pasqual tract—	
	Lot 4	4 70
	South half lot 49	3 86
16,755	Sophia K Durant—San Pasqual tract, north 9 28-100 of lot 8, block P	1 09
16,758	Henry H Markham—H H Markham tract in Division F, S G O G, lot 21	3 44
16,763	William C Mason—Dontonville subdivision of block A, San Pasqual tract, lot 37	1 17
	Thomas F Flinn's subdivision in Division C, Berry & Elliott tract—	
	Lot 1	2 85
	Lot 2	2 85
	Lot 4	2 68
	D L A Wright's subdivision of Washburne subdivision in Division C, Berry & Elliott tract, lot 8	2 35
	Personal property	13 35
16,767	Mrs V M Ecker—Cochrane & Spitleys in division F, S G O G lot 6	6 21
16,768	Mary M Thomas—E B Allen's subdivision, block S, San Pasqual tract—	
	Lot 7	3 44
	North half lot 6	1 93
	Glendale tract, undivided half lot 6	2 35
	Personal property	1 13
16,810	Edmund Lockett—New Fair Oaks Avenue tract—commencing 120 feet west from south-east corner of lot 2, block G, thence west 70 feet, thence north west 55 6-10 feet to south line of Peoria street thence northeast along south line of Peoria street, 70 feet, north south east 37 feet, thence east about 30 feet, thence south 60 feet to place of beginning	3 86
	Personal property	1 20
16,818	Seymour E Locke—Locke Haven tract, division D, S G O G—	
	Lot 4	14 11
	Lot 12	13 52
	Personal property	6 13
16,832	James Pritchard—H Hill's subdivision, division F, S G O G, south 120 feet of lot 21	3 19
16,834	W H Webster—A lot beginning at southeast corner of lot 3, Webster, Pitcher & Martin's subdivision of block M, San Pasqual tract thence south on Marengo avenue 30 feet, thence west 200 feet, thence north 30 feet, thence east 200 feet to point of beginning	3 52
	Personal property and poll tax	5 43
16,857	Charles H Kilgore—New Fair Oaks Avenue tract—	
	Lot 8, block A	4 36
	Personal property	19 48
16,866	Jan Jacobson—Wood & Banbury subdivision of block H., S P tract—	
	Lot 28	3 19
	Lot 29	3 19
	Personal property	2 18
16,896	Alfred Partridge—Dr. Conger tract, Division C, G S O G west half lot 1	2 60
	For poll tax	4 50
16,899	Thomas C Savage—In lot 2, block M, S P tract, lot 50 feet front on east side Broadway, commencing 20 feet south of southeast corner San Pasqual street and Broadway through east 150 feet, south 50 feet, west 150 feet, north 50 feet to point of beginning	2 60
	Personal property and poll tax	6 94
16,911	Edward H Rust—C R Foote's subdivision in division C, S G O G lot 29	9 74
	Allen & Halsey's subdivision, block B, S P tract—	
	Lot 2	2 78
	Lot 3	2 18
16,912	Adele Juan—Eliza Jacobson's subdivision, block S, San Pasqual tract, lot 9	3 44
16,933	Frank H. Lowe—W N Abbott's block J, San Pasqual tract, lot 19	2 27
	In lot 8 block I, San Pasqual tract—Lot 72 feet on south side of Center street, by uniform depth of 200 feet, commencing 272 feet east from original east line of Los Robles avenue, thence south 200 feet, east 72 feet, north 200 feet, west 72 feet to beginning	10 16
	Personal property	2 01
16,927	Hiram H Hill—H Hill's subdivision in Division F, S G O G—Lot 16	19 82
	Barclay's subdivision in Gilmore Vineyard tract north half of lots 33, 34 and 37	7 38
	Personal property	3 78
16,952	Hiram H Hill—Beach's Peach Orchard tract, lot 9	1 00
16,960	Mrs Nettie Cochran—Banbury's subdivision of block 71, S P tract	8 52
16,962	Christ W McKelvey—In McKelvey subdivision, block P, S P tract	
	Lot 13, block A	84
	Lot 15, block A	1 00
17,002	W S Hanaford—Triangular piece of land in Division A, S G O G, bounded N Scott & Skinner subdivision, east by Scott place, west by Oakside drive	1 50
	Triangular piece of land, half acre, bounded north and east by Oakside drive, west by Oakside drive south by Clark and Oakland drive	3 44
	Personal property	16 33
17,022	Fred E Chapman — Chapman tract—	
	Lot 42	2 52
	Lot 43	2 52
	Lot 44	2 51
	Barclay's resubdivision Gillmore Vineyard tract, east 150 feet of lot 7	3 44
	Personal property	3 65
17,026	West Pasadena Railway Company—1¼ miles of street railroad, commencing at junction of Colorado street and Fair Oaks avenue, thence west on Colorado street to Vernon avenue, thence north on Vernon avenue to Kensington place, thence west on Kensington place to Millard avenue, thence north on Millard avenue to Walnut street, thence on Walnut street to Arroyo View drive, thence west on Arroyo View drive, thence south on Reservoir Terrace, thence west on Park avenue to city limits	21 50
17,031	Highland Railroad Company—James Smith tract, subdivision of Grogan tract, lot 16	14 78
	3½ miles street railway track, roadbed, etc, commencing at Raymond depot, thence north on Broadway to Bellevue drive, west on Bellevue drive to Raymond avenue, north to Colorado street, east to Euclid avenue, north to Walnut street, east to Los Robles avenue, north to Villa street, east to Lake avenue, north to Pasadena city limits	55 94
	Personal property	31 74
17,034	Albert N Hamilton—Dunsmoor tract, lot 5	4 53
17,042	Dennison B Merrill—Locke Haven tract, Division D, S G O G—	
	Lot 8	13 20
	Personal property	2 18
17,054	Samuel Chapman — Chapman tract, Division F, S G O G, lot 41	3 02
17,069	Mrs Carrie A Schenck—J H Flemming's subdivision A, S G O G, south 40 feet of lot 3	4 62
16,678	Mrs William Cleaver—Richardson Villa tract, subdivision of block J, San Pasqual tract—	
	Lot 5	4 95
	Lot 10	5 95
17,072	Mrs Louise S Syme and William H Syme—Weingarth's subdivision in Division B, S G O G—	
	Lot 1, block B	3 44
	Lot 2, block B	3 44
	Lot 3, block B	3 86
	Lot 9, block B	2 01
	Lot 10, block B	2 01
	Lot 11, block B	2 01
	Lot 12, block B	2 01
	Lot 13, block B	2 02
	Lot 14, block B	2 01
	Lot 17, block C	2 02
	Lot 13 block D	2 02
	Personal property	104 85
17,073	Charles A Scharff—5 acres in Division E, S G O G, bounded north by Wotkins's subdivision, east by Orange Grove avenue, south by Columbia street, west by Bishop	50 90
	Personal property	2 68
17,074	John R Hoagland—Rectangular lot on north side of Orange place, beginning 50 feet east from Delacy, thence east 50 feet, by uniform department of 75 feet	2 [illegible]
	Personal property	2 [illegible]
17,079	John W Francis—McKelvey's subdivision block P, San Pasqual tract—	
	Lot 9, block A	[illegible]
	Lot 13 block A	[illegible]
17,096	J E Clark—F B Wetherby's subdivision, block B, San Pasqual tract, lot 16	2 01
17,097	Alice L Bartram—H T Bartram's subdivision block B, San Pasqual tract, lot 16	1 76
17,106	William L Allen—W S Allen's subdivision, block B, San Pasqual tract—	
	Lot 5	3 02
	Lot 7	3 02
	Lot 12	3 02
17,119	Louisa Platt — New Fair Oaks Avenue tract, lot 8 block B	3 02
17,122	Benjamin F Hoffman—Hooper's subdivision block E New Fair Oaks avenue tract, lot E	4 53
17,125	J H Bellan and A J Frochette—Milton Davis' subdivision Division A, S G O G—	
	Lot 13	1 76
	Lot 14	1 76
17,128	J H Fleming—J H Fleming's subdivision in Division A, S G O G, lot 8	1 93
17,133	Mary E Steele—Beach's Peach Orchard tract, Division A, S G O G, lot 11	1 08
17,148	Mrs Josephine A Norton—Axford and Landreth subdivision block V, Painter and Ball tract, lot 8	2 85
17,151	Mrs Phoebe A Clymer—Axford & Landreth's subdivision block V, P & B tract, lot 16	4 11
17,156	L B Cox—E V Allen subdivision of Clark's subdivision in block V, P & B tract, lot 8	2 60
17,157	Howard F Goodwin—B O and Mary E Clark's subdivision in block V, P & B tract, west 68 feet of east 118 3-10 feet, lot 6	5 12
17,160	Florence Thomson — Hewitt's subdivision of lots 1 and 2, block 8, S P tract, lot 9	3 02
17,161	Field Churchill—Hewitt's subdivision of lots 1 and 2, block 8, S P tract, lot 25	6 54
17,170	Arthur L Atkins—Lamson & Atkins subdivision of part of lot 3, block S, S P tract, lot 4	1 76
	Personal property	8 90
17172	Mrs S A Fox—Strong & Baldwin's re-plat of lots 11 to 16, A Thornton's subdivision in block S, S P tract, west 45 feet of lots 9 and 10	1 51
17,174	Heirs of C. A, Bufkin—Strong & Baldwin's replat of lots 11 to 16, A Thorton's subdivision of block S, S P tract, lot 3	3 43
	Also north 37½ feet, lot 4	3 61
17,187	Frank R Liddell—Mrs M A Bartletts subdivision of part of lot 4, block F, S P tract, lot 15, and poll tax	13 24
17,189	M S Libbey—Hopkins's Olivewood tract, east 10 feet lot 14, block 2	1 76
17,192	Sarah Griswold—Subdivision lot 1 block D, S P tract, north 75 feet lot 1, and north 75 feet lot 2	6 97
17,194	Mary B Ellis—Subdivision lot 1, block D, S P tract, lot 7	3 44
17,227	Mrs S Townsend—S Townsend's subdivision of Summit-avenue tract, lot 4 block A	3 61
17,232	Heirs of Edson Turner—Resubdivision of Turner tract, Division B, S G O G Association, southerly 6 feet of lot 18	3 02
17,236	W B & J H Painter—Dicken & Lucas subdivision, Division B, S G O G Association, lot 2	2 18
17,244	I N Mundell and H W Oden—Park Place tract, lot 33	4 70
17,245	R Hentig & Co—Park place tract, lot 38	5 96
17,260	John A Rankin—Master's subdivision Division B, S G O G Association, lot 14	3 02
17,261	C A Sawtelle—Millard's subdivision, Division B, S G O G Association south 188 feet, lot 8	3 02
17,262	Mary A Chaplain—Millard's subdivision, Division B, S G O G Association, west 52 feet of south 177 feet, lot 10	2 35
17,263	Mrs Mary Bryant—Millard's subdivision, Division B, S G O G Association, south 36 feet of lot 25	2 60
17,265	Mrs Buhannah Wright and Miss Helen Nichols—S H Doolittle's subdivision of Division B, S G O G, lot 1	3 86
17,272	Herman Otto—Hotel tract, Division B, S G O G Association, lot 15	20 24
17,274	Charles Menecke—Dr Carr tract, No 1, lot 13	8 06
17,278	S A D Clark—Burnell's subdivision, part of lot 13, block B, S P tract—	
	East 27 feet of lots 2 and 3	34 52
17,271	Heirs of H C Wilson—Ogden's subdivision, part of lot 8, block C, S P tract, lot 7	4 70
17,282	Archie F Kerr—Ogden's subdivision, part of lot 8, block C, S P tract, lot 9	8 06
17,298	Mary Dean—Wallace Bros' Olivewood subdivision, lot 7, block E, S P tract, lot 30	3 44
17,302	G E Whipple—Brown & Newton's subdivision, lots 34 to 38, Mutual Orchard Company, south 50 feet lot 18	4 61

No.	Name and Description.	Total tax and cost
17,306	Mary A Doolittle—Lewis tract subdivision of Grogan tract, lot 18	92
17,328	Robert A Douglas—Bixby tract subdivision, lot 5 and replat lot 8, block J, S P tract, lot 24	4 12
17,334	Louis F Morlock—Mrs A M Craig's subdivision of 4 acres, lot 5, block K S P tract, lot 12	3 61
17,340	L C Graves—Lake Avenue Syndicate tract subdivision, lot 10, block K, San Pasqual tract—	
	Lot 10	2 51
	Lot 13	2 01
17,342	Lucia G Kendall—Ed L Farris's subdivision, north half, lot 11, block J, San Pasqual tract, lot 11	3 86
17,343	O F Kendall—Ed L Farris's subdivision, north half, lot 11, block J, San Pasqual tract, lot 12	3 86
17,345	James Clark and Oscar Freeman—W N Abbott's subdivision, lot 9, block J, San Pasqual tract, lot 20	2 87
17,350	E C Webster—Webster & Stratton's subdivision, lots 10 and 11, block K, San Pasqual tract, lot 13	3 18
17,351	James McLachlan—Webster & Stratton's subdivision, lots 10 and 11, block K, San Pasqual tract, lot 15	2 01
17,352	California Central Railroad Company, Webster & Stratton's subdivision, lots 10 and 11, block K, San Pasqual tract, lot 34	25 87
17,356	Minna Jeres Pan—Thomas & Farris subdivision, lot 1, block L S P tract, east 50 feet, lot 13	2 60
17,367	E W Root—Stratton's subdivision part lots 2 & 3, block J, S P tract undivided half in lot 2	4 11
17,368	Thomas J Fleming—Stratton's subdivision part lots 2 & 3, block J, S P tract, undivided half interest in lot 2	4 11
17,369	W L Carter—Stratton's subdivision part lots 2 & 3, block J, S P tract lot 11	5 12
17,381	W P Coast—C E Langford's subdivision, lots 2 & 3, block O, S P tract, lot 8	8 98
17,385	Miss Jessie Collins, et al—F A Marston's subdivision, north part lot 4, block Q, S P tract, south 50 feet, lot 1	1 51
17,386	George W Buttner—F A Marston's subdivision, north half lot 4, block Q S P tract, south 4 feet lot 20, north 46 feet lot 21	1 34
17,392	Mrs Anamaa Voorhees—Banbury's subdivision lot 12 and part lot 9, block H, S P tract, lot 10	3 70
17,393	S D Baker and J H Humphreys—Banbury's subdivision, lot 12 and part lot 9, block H, S P tract, lot 11	3 70
17,396	Ben E Ward—Banbury's subdivision, lot 12 and part lot 9, block H, S P tract—	
	Lot 18	3 86
	South 52 feet lot 19	3 86
17,397	Pasadena Opera House Company—Banbury's subdivision, lot 12 and part lot 9, block H, S P tract, lot 26	173 96
17,402	James D and John G Moore—Central tract, subdivision lots 1, 3 and 4, block N, S P tract, lot 5, block A	8 98
17,406	J Walker—Central tract, subdivision lots 1, 3 and 4, block N, S P tract, lot 4, block C	3 86
17,407	Mrs Harriett C Have—Central tract, subdivision lots 1, 3 and 4, block N, S P tract, lot 18, block C	3 02
17,408	Charles Charnock—Central tract subdivision lots 1, 3 and 4, block N, S P tract, lot 16, block C	3 02
17,414	E C Webster—Webster & Stratton's subdivision north half lot 2, block N, S P tract, lot 21	1 34
17,420	Adolphus Welcomes—Mills tract, subdivision south half lot 5, north half lot 9 and lot 8, block N, S P tract—	
	Lot 2	14 78
	Lot 3	2 18
17,423	Melville F Whittaker—G E Smith's subdivision north 109 feet lot 12 and south half lot 9, block N, S P tract—	
	Lot 13	1 17
	Lot 20	1 18
17,428	George G Goodman—Raymond's tract subdivision lot 8 and west half lot 7 block O, S P tract lot 45	1 76
17,429	P F Bresee—Merrill & Leighton's subdivision block R, S P tract, lot 26	92
17,430	Melville J Whittaker—Raymond's addition, subdivision lots 10 and 11, block N, lots 9, 10, 11 and north half lot 12 block O and 5, 6, 8, 9 block P, S P tract—	
	Lot 1, block N	2 01
	Lot 2, block N	1 85
	Lot 3, block N	1 84
	Lot 4, block N	2 01
	Lot 5, block N	1 51
	Lot 17, block N	1 34
	Lot 1, block O	1 84
	Lot 2, block O	1 76
	Lot 3, block O	1 76
	Lot 4, block O	1 85
	Lot 5, block O	1 34
	Lot 19, block O	1 07
	Lot 21, block O	1 04
	North 29 30-100 feet lot 7, block O	92
	Lot 17, block O	1 34
17,431	Ruben Simons—Raymond's addition, subdivision lots 10 and 11, block N, lots 9, 10, 11 and north half lot 12, block O and 5, 6, 8, 9 block P, S P tract, lot 6, block O, and poll tax	5 17
17,433	Melville F Whittaker—Raymond addition—subdivision of lots 10 and 11, block N, and 9, 10 and 11 north half of lot 12, block O, and 5, 6, 8, 9 and north half lot 7, block P, S P tract,	
	Lot 15, block A	1 84
	Lot 16 block A	1 85
	Lot 17, block A	1 84
	Lot 19, block A	1 09
	Lot 20, block A	92
	Lot 21, block A	92
	Lot 22, block A	92
	Lot 23 block A	92
	Lot 24, block A	92
	Lot 25 block A	92
	Lot 1. block B	92
	Lot 2. block B	92
	Lot 3, block B	92
	Lot 10, block B	92
	Lot 11, block B	92
	Lot 12 block B	92
	Lot 13, block B	1 26
	Lot 14, block B	1 25
	Lot 15, block B	1 26
	Lot 16 block B	1 17
	Lot 17, block B	1 09
	Lot 18 block B	2 26
	Lot 19, block B	67
	Lot 20, block B	75
	Lot 21, block B	85
	Lot 22 block B	92
	Lot 23, block B	92
	Lot 24, block B	84
	Lot 25, block B	1 00
	Lot 26, block B	1 01
	Block C	3 86
	Block W	6 38
	Lot 1 block L	1 17
	Lot 2, block L	1 00
	Lot 3, block L	1 00
	Lot 4 block L	1 00
	Lot 5, block L	1 00
	Lot 6, block L	1 00
	Lot 7, block L	92
	Lot 8 block L	92
	Lot 10, block L	92
	Lot 11, block L	92
	Lot 12, block L	92
	Lot 13, block L	92
	Lot 15 block L	92
	Lot 15, block L	92
	Lot 16, block L	92
	Lot 17, block L	92
	Lot 18, block L	92
	Lot 19, block L	92
	Lot 20, block L	92
	Lot 21, block L	92
	Lot 22, block L	92
	Lot 23, block L	92
	Lot 24, block L	92
	Lot 25, block L	92
	Lot 26, block L	92
	Lot 27, block L	92
	Lot 28, block L	92
	Lot 29, block L	92
	Lot 30, block L	92
	Lot 31, block L	92
	Lot 32, block L	92
	Lot 33, block L	92
	Lot 34, block L	92
	Lot 35, block L	92
	Lot 36, block L	92
	Lot 37, block L	92
	Lot 38 block L	92
	Lot 39 block L	92
	Lot 40, block L	92
	Lot 41, block L	92
	Lot 42 block L	92
	Lot 43, block L	92
	Lot 44, block L	92
	Lot 45, block L	92
	Lot 46 block L	92
	Lot 49 block L	92
	Lot 50, block L	92
	Lot 51, block L	92
	Lot 52 block L	92
	Lot 27, block M	84
	Lot 28, block M	83
	Lot 29, block M	84
	Lot 30, block M	83
	Lot 31, block M	84
	Lot 32, block M	83
	Lot 33, block M	84
	Lot 34, block M	84
	Lot 35, block M	83
	Lot 36, block M	84
	Lot 37, block M	84
	Lot 38, block M	83
17,434	Hugh M Skeam—Raymond add subdivision lots 10 and 11, block N and 9, 10, 11 and north half 12, block O, 5, 6, 8, 9 and north half 7, block P, S P tract, lot 2, block A	1 00
17,441	Horace B Ward—Williams Home tract subdivision north half lot 5, block H, S P tract, lot 6	5 54
17,449	Charles Charnock—Glendale tract subdivision, lot 8, block H, S P tract, lot 21	6 33
17,451	Minna C Ditman—Glendale tract subdivision, lot 8, block H, S P tract, lot 36	4 70
17,453	B S and B Stoneman—Glendale tract subdivision, lot 8, block H, S P tract, undivided sixth interest in lot 29	1 51
17,455	Stillman M Thayer—Mary F Burton's subdivision, north part lots 7 and 8, block I, S P tract—	
	Lot 12	6 21
	Lot 13	6 22
17,456	Orrin F Gaylord—Mary F Burton's subdivision, north part lots 7 and 8, block I, S P tract, lot 16	6 21
17,458	Grace Tallmadge—M H Wright's subdivision, south half lots 7 and 8, block I, S P tract, lot 16	5 96
17,469	Charles L Berry—Dr Conger tract subdivision in division C, S G O G, lot 26	3 02
17,470	Albert Sayler—Dr Conger tract, subdivision in division C, S G O G, lot 37	4 70
17,474	William P Gibson—Dr Conger tract, subdivision in division C, S G O G, lot 63	3 54
17,475	G B Senter—Dr Conger tract, subdivision in division C, S G O G, lot 1	3 27
17,484	Clarence E Jeremiah—Replat Thomas & Wotkyns subdivision in division E, S G O G, lot 4, block D	1 17
17,485	Melville T Whittaker—W G McGregory's subdivision in division E, S G O G—	
	Lot 16	1 01
	Lot 17	1 00
17,490	Peter Flemming—Mrs Werner's tract, subdivision in Division F, S G O G, lot 9	22 17
17,494	Charles R Riggins—M J Riggin's subdivision part of Riggin's tract Division F, S G O G, lot 3	5 96
17,497	Will W Beach—Arroyo Lots Division A, S G O G, lot 34	1 17
17,507	Lily A Barclay—All that part of lot 19 lying south of Pasadena Railway Company	77
17,509	Mrs James A Cockrill—H H Markham tract, subdivision in Division F, S G O G, lot 24	1 84
17,510	Mrs M E Short—H H Markham tract subdivision in Division F, S G O G, lot 25	1 85
17,511	H H Markham—H H Markham tract subdivision in Division F, S G O G	
	Lot 26	1 84
	Lot 27	1 85
	Lot 28	1 84
17,512	H W Magee, O S Picher and P M Green—H H Markham tract, subdivision in Division F, S G O G, south 100 feet, lot 30, south 108 feet lot 31	3 19
17,514	Mary E Benner—H H Markham tract, subdivision in Division F, S G O G, lot 39	3 62
17,515	Magee, Picher and Green—H H Markham tract, subdivision in Division F, S G O G, lot 41	3 02
17,519	Mary C Brown—H Hill subdivision in Division F, S G O G—	
	East 60 feet lot 1	92
	West 18 feet lot 4	1 34
17,523	Albert Sayler—Railroad tract subdivision in Division C, S G O G—	
	Lot 12	2 52
	Lot 13	2 35
	Lot 14	2 35
	Lot 15	2 35
	Lot 16	2 35
	Lot 17	2 34
	Lot 18	2 35
	Lot 19	2 35
	Lot 20	2 35
	Lot 21	2 34
	Lot 22	3 19
17,526	Mrs Mary E Flynn—Thomas Flynn's subdivision in Division C, S G O G, lot 11	75
17,532	Horatio N Tower—Magee, Galbraith & Markham tract, Division C, S G O G, lot 9, block B	5 12
17,536	George W Wilson—Leggs Lower tract, subdivision lots 14 to 23, James Smith tract in Division C, S G O G, lot 19	3 44
17,540	Seventh Day Advent Church—Legg's lower tract subdivision, lots 14 to 23, James Smith tract, division C, S G O G, south 20 feet, lot 33	3 27
17,544	James M Bedbury—James Smith tract, subdivision in division C, S G O G, lot 26, block B	9 74
17,546	F M A Glencross—James Smith tract subdivision in division C, S G O G, north half lot 33, block B	5 54
17,549	W E Swartout—I M Hill's subdivision, in division D, S G O G, lot 7	5 96
17,552	H B Adams and P F Ward—La Fuente Place subdivision, in division F, S G O G—	
	Lot 1	4 87
	Lot 2	4 87
	Lot 3	4 87
	Lot 4	5 20
17,554	H G Bennett—Trustee Syndicate subdivision, lots 14 to 26, plat of M Quilling's subdivision, in division C, S G O G—	
	Lot 21	3 19
	Lot 22	3 18
	Lot 23	3 19
	Lot 24	3 19
17,556	Mrs Minnie Green—McQuilling's subdivision C, S G O G, lot 4	13 27
17,576	James H Fleming—In lot 3, block H, S P tract, 95 X 120 feet, south east corner Broadway & Kansas street	11 42
17,581	Los Angeles and San Gabriel Valley Railroad Company—In lot 2, block N, S P tract, 68 9-10 feet in south line California street, southeast corner California street and right-of-way California Central Railroad Company	6 38
17,582	Oliver S Picher and Clarence Martin—lot 68 52-100 feet southeast corner San Pasqual street and right-of-way of California Central Railroad Company	5 54
17,583	O S Picher and C S Martin—Lot 30 feet front east line Park avenue, commencing at southwest corner lot 9, Webster, Picher and Martin's subdivision thence east 150 feet, thence south 30 feet west 150 feet, north 30 feet to beginning	1 76
17,588	John R Slater—Division B, S G O G, lot 127 5-10 feet front, north side Walnut street, bounded north & east by Mundell drive, south by Walnut street, west by Anna A Mundell	6 38
17,591	Unknown owner—J H Florence tract in Division A, S G O G, south half lot 6	1 42
17,594	Unknown owner—In L H Michener's subdivision of block U, Painter & Ball tract, a triangular piece of land, beginning at northwest corner lot 11, thence southeast 78 59-100 feet, thence north 65 feet to north line of said lot 11, thence west 44 22-100 feet to beginning	75
17,595	Unknown owner—Axford & Landreth subdivision in block V, Painter & Ball tract, lot 20	5 62
17,597	Unknown owner—Arnold & Mills Company, Olivewood subdivision, north 8 4-12 of south 17 feet, lot 3	84
17,600	Unknown owner—DeFreiz replat of Hotel tract, undivided half interest in lot 6	2 01
17,601	Unknown owner—Pasadena Lumber Company tract, undivided fourth interest in lot 1	8 06
17,602	Unknown owner—Pasadena Lumber Company tract, undivided fourth in lot 5	2 85
17,605	Unknown owner—William Converse subdivision, block C, S P tract, south 20 feet lot 6	2 52
17,613	Unknown owner—Wood & Banbury's subdivision of lot 5, block H, S P tract, lot 6	5 12
17,614	Unknown owner—Wood & Banbury's subdivision, lot 5, block H, S P tract, lot 34	8 19
17,615	Unknown owner—Glendale tract subdivision of lot 8, block H, S P tract, undivided half interest lot 6	2 35
17,616	Unknown owner—Mills's tract, subdivision of block N, S P tract, undivided third interest in lot 4	1 17
17,617	Unknown owner—Allessandro tract, subdivision in Division F, S G O G west half of lot 17	1 17
17,620	Unknown owner—Raymond Addition, block N, S P tract, lot 40x185 feet, block A, Raymond Addition, bounded north by lot 14, east by lot 18, south by lots 19, 20, 21, 22, 23, 24 and 25, west by Broadway	1 17
17,622	Unknown owner—Cochran & Spitley's subdivision in Division F, S G O G, undivided half interest in lot 17	2 18
17,623	Unknown owner—Arroyo Wood lots, Division A, S G O G, undivided half interest in lot 35	84
17,624	Unknown owner—In lot 3, block C, S P tract, a triangular piece of land bounded north by Villa street, east by Dedicol and Banmann, south by C C Case's subdivision and west by Villa street and Euclid avenue	5 54
17,625	Unknown owner—Block F, Painter & Ball tract, on west side Fair Oaks avenue, beginning 800 feet south of northeast corner of Amos Wright's subdivision, thence west 275 feet, thence south 80 feet, thence east 275 feet, thence north 80 feet to place of beginning	4 28
17,643	Mrs Clara Cary—mortgage interest in J C Rust's subdivision of part of block V, Painter & Ball tract, lot 4	17 80
17,655	Julius E Sheltina—mortgage interest in resubdivision of Dr Carr tract—	
	Lot 1	2 60
	Lot 2	2 60
	Lot 3	2 60
	Lot 4	2 60
	Lot 5	3 69
	Lot 6	2 60
	Lot 7	2 60
	Lot 8	2 60
	Lot 9	2 60
	Lot 10	2 60
	Lot 11	2 60
	Lot 12	2 60
17,660	S D Hovey—Mortgage interest in Raymond tract, lot 21	1 76
17,671	G W Ingarth—Weingarth's subdivision, Division B, S G O G, lot 8, block A	4 53
17872	William S Hanaford—2 acres of land, 198 feet on east side of Fair Oaks avenue, by 425 feet to Raymond avenue bounded north by Banbury tract, east by Raymond avenue, south by Mills's tract	7 22
17,674	Security Loan and Trust Company of Southern California—Mortgage interest in two acres of land, 198 feet on east side of Fair Oaks avenue, by 425 feet to Raymond avenue, bounded north by Banbury tract, east by Raymond avenue, south by Mills's tract	5 54
17,677	Louise R Russ—Mortgage interest in Hewitt's subdivision, block S, S P tract, south 59 feet, lot 29	1 93
17681	Mary A Bennett—Mortgage interest in H Hill's subdivision in S G O G—	
	Lot 13	5 74
	Lot 17	3 52
	Lot 18	3 86
	Lot 19	3 91
	Lot 20	3 61
17,689	John R Hoagland—Lot on north side of Orange Place beginning 100 feet from De Lacy street fence, east 50 feet, by uniform depth of 75 feet	6 80
17,695	Heirs of Eunice B Cook—mortgage interest in Mrs J H Hoods subdivision in Division D, S G O G, lot 7	5 12
17,702	Elizabeth Brown—mortgage interest in Axford & Landreth in block V, Painter & Ball tract, lot 11	12 93
17,703	Charles Frederick Holder—Magee, Galbraith & Markham tract, north 98 feet lot 5, block A and personal property	13 51
17,728	N A Dalrymple—Mortgage interest in Nichols's subdivision in division C, S G O G, lot 4	10 58
17,732	Mrs Lucy A Pierce—Mortgage interest in Mosher tract, division B, S G O G, lot 3	15 62
17,750	Maxwell N Cornelius—In lot 9, block C, San Pasqual tract, lot 51 feet front on east side Worcester avenue, commencing 384 feet south of northeast corner said lot 9, thence west 145 feet, thence south 51 feet, thence east 70 feet, thence south 5 feet, thence east 75 feet, thence north 56 feet to point of beginning, personal property	4 70
17,752	George W Sheaff—In San Pasqual tract a lot beginning 72 feet south of northeast corner of lot 9, block C, S P tract, L V L & W Association lands, thence south along line of said lot 9, block C 60 feet, thence west 145 feet, thence north 60 feet, thence east 145 feet to point of beginning, personal property and poll tax	8 22
17,761	E P George—Mortgage interest in Mosher tract, lot 1	8 90
17,763	Mrs Grace L Rogers—Mortgage interest in Olivewood, east 150 feet of lot 13, block 2	2 60
	Craig tract subdivision of block K, San Pasqual tract, west 150 feet lot 1	4 62
	West 150 feet of lot 2	5 03
17,767	John Allen—Mortgage interest in Allen & Halsey subdivision, block B, San Pasqual tract, lot 9	2 52
17,768	Eugene Gougan—Wallace Brothers' tract, subdivision of block J, San Pasqual tract, lot 16	3 03
	Personal property	4 61
17,769	Milton Davis—Mortgage interest in Wallace Brothers' tract, subdivision of block J, San Pasqual tract, lot 16	7 22
17,773	S G Goss—Mortgage interest in Metcalf's subdivision, block J, San Pasqual tract, east 130 feet of lot 4	1 00
	Also, in lot 9, block J, San Pasqual tract, a lot commencing at southeast corner of lot 4, Metcalf's subdivision, thence east 260 feet, thence north 274 feet, thence west 133 feet, thence south 208 feet, thence west 157 feet, thence south 66 feet to place of beginning	3 44
17,778	Security Loan and Trust Company of Southern California—Mortgage interest in Webster Bushnell & Jones subdivision, block P, San Pasqual tract, lot 20	8 90
17,799	Phoebe E Chapman—L H Michener's subdivision, south 14 acres, block U, Painter and Ball tract, lot 2	6 55
17,800½	Sarah W Baker—Mortgage interest in School tract, subdivision block N, San Pasqual tract, lot 13	36 62
17,820	Dr James Lang—In S O McGrew's subdivision, block V, Painter & Ball tract, and block S, San Pasqual tract, lot 8	59
17,821	R M Ellyson—Mortgage interest, S O McGrew's subdivision, block V, Painter & Ball tract and block S, San Pasqual tract, lot 8	3 86
17,822	Philo A Kingsley—J H Baker's subdivision in Division C, S G O G, lot 31 personal property	1 82
17,823	Marcus Yorba—Mortgage interest in J H Baker's subdivision in Division C S G O G, lot 31	27 38
17,827	Mrs Aramenti Davis—Mortgage interest in A F Mill's subdivision of Division C, Berry & Elliott tract, lot 17	18 14
17,847	S L Walkley—Mortgage interest in block B, San Pasqual tract, lot on west side of Marengo avenue, beginning 160 feet south of Villa street, thence west 200 feet, south 180 feet, east 200 feet, north 180 feet to place of beginning	30 66
17,882	Ellen T Curtin—Mortgage interest in a lot commencing 739 feet south of northeast corner of John Painter lot, on southwest corner Mountain street and Fair Oaks avenue, thence west 330 feet, south 61 feet, east 330 feet, north 61 feet to place of beginning	13 94
17,892	Miss Sarah E Swift—Mortgage interest, Bundy's second subdivision, block S, San Pasqual tract and part of Grogan tract, lot 8	5 54
17,922	Mrs Gertrude C Rose—Mortgage interest in Lyman Allen's subdivision block K, San Pasqual tract, lot 12	8 65
17,929	First National Bank Pasadena—Mortgage interest in J H Baker's subdivision in Division C, Berry & Elliott tract—	
	Lot 45	14 78
	South 18 feet lot 44	3 52
17,930	Charles H Curtess—In C R Foots in Division C, Berry & Elliott tract, lots 23 and 24, and personal property	2 33
17,944	Mrs R E Ross—Mortgage interest in Hotel tract, Division B, S G O G, lot 16	17 30
17,960	William Penn Evans—Mortgage interest in P G Wooster's subdivision block H, San Pasqual tract, lot 24, lot 25, north 3 feet of 26	25 70
17,975	Thomas Easley—mortgage interest in Aldrich & Hotaling's subdivision of 5 acres in Grogan tract, lot 4	1 76
17,982	Charles Kupper—mortgage interest in Banbury's subdivision lot 12 and part of lot 9, San Pasqual tract, lot 3	6 05
18,000	Elizabeth Brown—mortgage interest in Hart's subdivision of part of Grogan tract, lot 18	5 37
18,038	Eliza Jacobson—mortgage interest in Eliza Jacobson's subdivision block S, San Pasqual tract, lot 8	2 18
18,049	Emma J McDermid—E Turner's resubdivision Turner tract—	
	Lot 8	1 09
	Lot 9	75
18,061	William A M Breck—Mortgage interest in lot 66 feet front on west side Broadway by 160 feet deep, bounded north by Frost, east by Broadway, south by Tower, west by California Central railroad	14 78
18,065	S A Gardner—Mortgage interest in Shoup's addition to Olivewood—	
	Lot 19	3 02
	Lot 20	8 90
18,067	Mrs Julia E Meserole—Mortgage interest in A Ninde's subdivision lot 5, block C, San Pasqual tract, lot 25, block A	17 30
18,068	Miss Eliza A Douglas—Wallace Brothers' Olivewood subdivision in block E, San Pasqual tract, lot 28	
	Personal property	3 69
18,069	Ada Mastellar—Mortgage interest in Wallace Brothers' subdivision in block E, San Pasqual tract, lot 28	5 96

SOUTH PASADENA.

No.	Name and Description.	Total tax and cost.
18,097	William Hoyt—60 acres of land in division I, S G O G Association, bounded north by Lincoln Park, east by Thomas Green, south by unknown, west by Lincoln Park	9 69
18,105	Walter D Turner—2 acres of land in Marengo tract, south 2 acres of lot 22, block B	4 18
18,114	L M McFarland—In McFarland subdivision of Marengo Ro, lot 10, block E	1 41
18,119	Mrs C S Lindsay—In McFarland subdivision of Marengo Ro, lot 5, block G	1 41
18,121	Homer G Newton—In Arroyo lots, lots 60	4 17
18,125	Charles E Strong—Ralph Rogers's resubdivision of lots 93 to 100, Arroyo lots and lots 3 to 9, Lincoln Park—	
	Lot 2, block 1	1 05
	Lot 3, block 1	1 05
	Lot 1, block 2	1 04
	Lot 6, block 3	95
	Lot 7, block 3	77
	Lot 8, block 3	78
	Lot 9, block 3	77
	Lot 10, block 3	78
	Lot 11, block 3	77
	Lot 12 block 3	78
	Lot 13 block 3	77
18,127	C B Van Every—Ralph Rogers's resubdivision of lots 93 to 100 of Arroyo lots and lots 3 to 9 Lamanda Park, northerly ½ of lot 2, block 2	1 05
18,131	Charles R Foote—Foote's addition to South Pasadena—	
	Lot 1, block A	1 04
	Lot 2, block A	1 05
18,135	Jotham Bixby—McFarland's subdivision in Marengo Ro south half lot 6, block A	95
18,140	Marcus Voegele—Hunt tract, division A, S G O G, lot 1, block E	78
18,145	G W Wilson and S C McLain—Lincoln Park, lot 28	1 97
18,147	Martha A Brown—Lincoln Park, north 64 5-10 feet of lot 32	1 05
18,149	Isabella D Cook—Lincoln Park, northeast 60 feet of southwest 75 feet of lot 42	1 50
18,151	R W Pridham—Lincoln Park, lot 55	2 37
18,165	M L Wicks et al—Hunt tract in Division K, S G O G—	
	Lot 1, block D	77
	Lot 2, block D	78
18,166	Eleanor P Vater—Hunt tract, Division K, S G O G, lot 8, block D	87
18,178	John Armstrong—mortgage interest Collier & Graham addition, lot 1, block 1	3 72
18,182	Peter Ting—mortgage interest Vawter tract, subdivision of Division I, S G O G, lot 9 block 1	1 41
18,187	Guy W McGriff—Mortgage interest, McGriff tract, 7 93-100 acres of land, being lot 5	15 20
18,188	Smith & Packard—In Smith & Packard's subdivision, block 2, replat of South Pasadena—	
	Lot 1	77
	Lot 2	1 60
	Lot 3	95
	Lot 5	95
	Lot 6	96
18,191	A [illegible]age—Mortgage interest in 40 acres of land, southwest quarter of northeast quarter of section 8, township 1 south, range 12 west	28 98
18,195	John G Clark—Mortgage interest in Smith & Jacobs's second subdivision, block A, Marengo tract—	
	Lot 12, block A	95
	Lot 13, block A	95
	Lot 16, block A	95
	Lot 17, block A	95
	Lot 18, block A	95
	Lot 19, block A	96
	Lot 20, block A	96
	Lot 21, block A	95
	Lot 23, block A	95
	Lot 24, block A	95
	Lot 25, block A	96
18,239	B M Wotkyns and F J Gillmore—Wotkyns & Martin's subdivision, Division G, S G O G—	
	Lot 3, block B	1 87
	Lot 4, block B	1 88
	Lot 9, block B	1 23
	Lot 1, block C,	1 24
	Lot 2 block C.	1 23
	Lot 3, block C,	1 24
	Lot 4, block C	1 23
	Lot 5, block C	1 24
	Lot 6, block C	1 23
	Lot 9, block C	2 79
	Lot 3, block D	1 87
	Lot 4, block D	1 88
	Lot 5, block D	1 87
	Lot 1, block A	1 24
	Lot 2, block A	1 23
	Lot 3, block A	1 24
	Lot 4, block A	1 23
	Lot 5, block A	1 24
	Lot 6, block A	1 23
18,241	George Lightfoot—Lightfoot subdivision, Division K, S G O G—	
	Lot 7, block 1	95
	Lot 8, block 1	95
	Lot 9, block 1	96
	Lot 10, block 1	95
	Lot 11 block 1	95
	Lot 12, block 1	95
	Lot 13, block 1	95
	Lot 14 block 1	95
	Lot 15, block 1	95
	Lot 16, block 1	95
	Lot 17, block 1	96
	Lot 18, block 1	1 23
	Lot 19, block 1	1 24
	Lot 20, block 1	1 24
18,282	Thomas Gaskell—Lightfoot's replat of South Pasadena—	
	Lot 7	2 34
	Lot 8	2 33
	Lot 9	2 34
	Lot 10	114 39
	Lot 11	2 34
	Personal property	22 55
18,313	Ed Reinhart—Sylvan park—310x310 feet square	26 22
	Personal property	3 40
18,321	Mrs Elizabeth H Hogan—Replat of Buena Vista tract—	
	Lot 11, block A	8 03
	Personal property	1 87
18,345	B Marshal Wotkyns—Wotkyns & Martin's subdivision in division G, S G O G—	
	Lot 6, block D	9 69
	Replat of Buena Vista tract, lot 9, block B	8 02
18,353	Miss Augusta Reynolds—Smiley & Schofield's subdivision of Lincoln Park tract, lot 1	1 05
18,359	Edward H Rust—H N Rust & Son's Palm Place Nursery tract—	
	Lot 32	95
	Lot 33	9 22
	Lot 34	95
	Lot 38	95
	S B Hunt's addition, lot 2	1 88
	Personal property	8 67
18,376	D G White—Smith & Jacob's subdivision block A, Marengo tract, lot 17	95
18,383	Charles Bradshaw—Malabar tract—	
	Lot 9, block 4	78
	Lot 10, block 4	78
18,396	Maryland S Hewes—Malabar tract, lot 31, block 2	77
18,434	Maharka M Cobb—Malabar tract, lot 14, block 1	77
	Personal property	14 65
18,440	Ananias Pitts—Jones & King's subdivision Lincoln Park tract—	
	West half lot 6	77
	Lot 7	2 31
18,444	F F Buell—Buena Vista tract, lot 1 block C	7 66
18,452	Bernhard Zachan—S B Hunt's addition to South Pasadena, lot 15	2 89
	Personal property and poll tax	4 77
18,470	Clarence J Richards—Raymond Improvement Company tract—	
	Lot 2, block 4	1 14
	Lot 4 block 4	1 14
18,479	Barclay & Wilson—Lincoln Park, north 100 feet of lot 11	2 79
	Personal property	3 65
18,486	Estudillo & Pico—	
	40 93-100 acres of land in section 7, 1 south, 12 west, lot 1	7 85
	41 19-100 acres of land in section 7, 1 south, 12 west, lot 2	7 85
	80 acres, being east ½ of nothwest ¼ section 7, 1 south, 12 west	15 20
	160 acres, being in northeast ¼ section 7, 1 south, 12 west	29 90
	80 acres, being in west ½ of northwest quarter, section 8, 1 south, 12 west	15 20
	40 acres, being in southeast ¼ of northwest ¼ section 8, 1 south, 12 west	7 85
18,507	Harvey G Stephens—Marengo tract—	
	Undivided half interest in lot 18, block B	23 46
	Personal property	1 39
18,523	Harry C Wyatt—J A Gates's subdivision of Fletcher's subdivision—	
	Lot 10	19 78
	Personal property and poll tax	29 76
18,535	H C Wyatt—J A Gates's subdivision, Division H, S G O G, lot 11	86
18,541	Mrs M M Jordan—Watkins & Martin's subdivision, Division G, S G O G, west 25 feet and north 30 feet of east 25 feet, lot 11, block E	1 42
18,542	O R Dougherty—O R Dougherty's subdivision Division G, S G O G, lot 7, block 4	1 88
18,543	M V Longley—In Division G, S G O G, lot 40 feet front on north line of Mission street, commencing 289 29-100 feet west from Prescott Place, thence north 145 feet, west 40 feet, south 145 feet, east 40 feet to beginning	87
18,546	Raymond Improvement Company—Raymond Improvement Company tract, Division No 1, lot 8, block 4	1 14
18,548	Mary G Baskin—Raymond Improvement Company tract, Division No 1, lot 2, block 5	12 17
18,549	W B Herriott—Raymond Improvement Company tract, Division No 1, lot 5, block 5	1 14
18,554	Andrew W Barrett—Raymond Improvement Company tract, Division No 1, lot 1, block 11	1 04
18,557	Smith & Jacobs—Smith & Jacobs first subdivision block A, Marengo tract, lot 20	95
18,570	Smith & Jacobs—Smith & Jacob's third subdivision block A, Marengo tract—	
	Lot 11, block C	96
	Lot 31, block C	95
	Lot 11, block D	96
	Lot 31, block D	95
18,582	Arthur L Hooper—J J Young's subdivision lot 2, block A, Marengo tract, lot 1	95
18,599	H M Rust & E H Rust—2 acres in block 11 Marengo Rancho	4 17
	Also 2 acres block 11, Marengo	

RANCHO.

No.	Name and Description.	Total tax and cost.
18,625	Mrs Stella S Morrison—Smith & Jacobs subdivision of Marengo tract, lot 21	86
	Personal property	2 06
18,634	James N Martin—Hunt tract, lot 5, block E, and poll tax	4 78
18,635	Henry E Martin—J J Young's subdivision of lot 2, block A, Marengo tract, lot 9, and poll tax	4 86
18,636	Mrs Melinda C Martin—J J Young's subdivision of lot 2, block A, Marengo tract, lot 8	3 48

POMONA CITY.

No.	Name and Description	Total tax and cost.
18,644	J J Vallikett & Son—In Hughes & Burrett's subdivision of block 179—	
	Lot 11, block C	1 45
	Lot 12, block C	1 45
	Personal property	9 32
18,663	Walter C Vallikett—In Hall's subdivision of block 157, lot 16	1 76
	In Burritt's subdivision of south half of block 147, lot 4	1 13
	In Garthside's subdivision of block 152, lot 24	1 41
	Personal property	2 76
18,683	Mrs L Gay—Loop & Meserve tract, 5 acres, being east half northwest quarter lot 13	5 85
	In Pomona tract, 20 acres, being west half of block 195	25 70
	In Pomona tract, 10 acres, being block 171	18 40
	In Pomona—	
	Lot 1, block 143	1 13
	Lot 2, block 143	1 13
	Lot 3, block 143	1 13
	Lot 4, block 143	1 13
	Lot 5, block 143	1 13
	Lot 6, block 143	1 13
	Lot 7, block 143	1 13
	Lot 8, block 143	1 13
	Lot 1, block 139	94
	Lot 2, block 139	94
	Lot 3 block 139	94
	Lot 4, block 139	94
	Lot 5, block 139	94
	Lot 6, block 139	94
	Lot 7, block 139	94
	Lot 8, block 139	94
	Lot 9, block 139	1 26
	Lot 10, block 139	1 26
	Lot 11, block 139	1 26
	Lot 12, block 139	1 26
	Lot 5, block 145	2 39
	Lot 6, block 145	2 39
	In Currier tract—	
	Lot 12, block H	2 08
	Lot 13, block H	2 07
	In LeMar's subdivision of block 184	
	Lot 3, block 6	9 21
	Lot 4, block 6	1 00
	In Palomares Villa tract, lot 11, block B	2 39
18,700	William E O'Neil—Sumner, Reeves & Bassett's subdivision of east half block 163, lot 5, block 1	1 13
	C C Olmstead's subdivision of lot 2, block 181 and lot 16 and poll tax	5 63
18,716	Mrs N P Loud—2½ acres being lots 3 and 4, block 145	4 28
	In Burbank tract, lot 6, block D	3 02
18,838	Charles H Roberts—In Sumner, Reeves & Bassett's subdivision, block 163, lot 6, block 2	1 76
18,909	George A Hall—In Hughes & Burritt's subdivision of block 179, lot 2, block A	1 45
18,989	Mrs Susan Vallikett—Palmer's subdivision of north half, block 147 lot 8, block A	1 76
19,071	Hartland Lowe in Pomona—	
	Lot 3, block 106	1 13
	Lot 4, block 106	1 13
	Lot 5, block 106	1 13
19,103	James H Haggard—5 acres San José rancho, bounded north by Packard, east and south by Packard, west by county road	11 84
19,193	Edward Arrowsmith—Haliday, Stephenson & Brand's subdivision of block 188, Pomona, south 100 feet of lot 40	2 35
	Personal property and poll tax	4 94
19,223	James E Owen—east 6 acres of west 12 acres of south half lot 33 and poll tax	12 06
19,242	Ed B Smith—9¾ acres in rancho San Jose, bounded east by Nesbit, north by Pomona Land and Water Company, west by Tonner, south by San Bernardino road	14 68
	Personal property	14 54
19,282	John Ban—W L Johnson's subdivision block 175, Pomona tract—	
	Lot 18, block 1	1 45
	Lot 19, block 1	1 45
19,300	Charles J Lorbeer—Packard Orange Grove tract—	
	East 5 acres of lot 28	5 22
	In Pomona, east half lot 7, block 32	14 80
	In Lorbeer's subdivision, block 180, Pomona—	
	Lot 1	1 76
	Lot 2	1 76
	Lot 3	1 76
	Lot 6	1 76
	Lot 11	1 76
	Lot 12	1 76
	In William O'Conner's subdivision of block 182	1 76
	Pomona, lot 4 block A	4 91
	Pomona, lot 10, block A	1 00
	In Meserves subdivision of block 156—	
	North half lot 15	1 67
	North half lot 16	3 59
	In Palomares Townsite, lot 1, block 19	63
	In Firey, French & Roben's subdivision of south 20 acres of Burbank tract, lot 35	1 13
	Personal property	4 84
19,347	Carr M Smith—In Firey's subdivision of lots 1 and 2 and part of lots 1, 2, 3 and 4, Burdick's addition to Pomona—	
	Lot 1, block C	94
	Lot 2, block C	94
	Lot 3, block C	88
	Personal property	28 40
19,372	Harry Sykes—In Phillips addition, 5 acres in lot 3 block C	4 91
19,375	Peter Ting—Currier tract—	
	Lot 11, block C	1 00
	Lathrop tract—	
	Lot 29	1 13
	Lot 30	3 02
	Lot 31	1 13
19,377	L D Blumstrom—In G V D Brand's subdivision, block 183, Pomona, lot 13, block 2	1 13
19,413	William Shepherd—In Le Mar's subdivision of block 184, Pomona, lot 17, block 2	4 22
19,417	Frederick H Paine—1½ acres in Currier tract, in lot 14, block H,	2 39
	1 acre in Currier tract, lot 1, block G	1 76
	Personal property and poll tax	30 71
19,419	Charles B Stevenson, Frank Stevenson, agent—20 acres known as Arenas tract, Rancho San Jose, bounded north by Pomona Land and Water Company, east by F J Smith and Halstead, south and west by Bateman	25 70
19,456	William Kessler—In Kessler, Starchfield & Co subdivision, block 228, Pomona, lot 6	5 45
19,457	C W Talbott—5 acres south half of southwest fourth of Block 197, Pomona	4 91
19,465	John J Vallikett—In Pomona—	
	Lot 6, block 63	10 20
	Lot 7, block 63	2 01
	Lot 8, block 63	3 84
	Personal property	2 01
19,468	Andrew B Goslin—In Pomona, lot 5, block 9	4 91
	Poll tax	6 10
19,472	R T Burr—In Pomona—	
	Lot 9, block 68	94
	Lot 10, block 68	94
	Lot 11, block 68	2 20
	Lot 12, block 68	1 01
	Personal property	7 43
19,474	Mrs L A Gorduch & William O Gorduch—In O F Giffin's subdivision of block 151, lot 7	1 26
	In Pomona—	
	Lot 8	1 26
	Lot 2, block 81	1 45
	Lot 3, block 25	1 32
	Lot 4, block 25	1 32
	Lot 4, block 45	2 26
	Personal property	3 96
19,482	Thomas P Bruce—In Packard Vineyard tract, lot 77	16 25
	In A A Smith's subdivision of Kirkland tract, lot 7, block R	88
	Poll tax	10 51
19,514	W W Averill—In Pomona—	
	Lot 3, block 98	1 13
	Lot 4, block 98	5 13
19,515	Universalist Church, R T Burr, agent—In Pomona—	
	Lot 1 block 68	1 13
	Lot 2, block 68	3 65
19,537	Jacob W Paine, F N Paine agent—In W W Rodehaver's subdivision of Santee tract, lot 25, block C	81
19,544	Samuel S Beck—A piece of land in Holiday's, Stevenson's & Brand's subdivision, block 188, Pomona, in lot 21, bounded west by Crow avenue, east and south by Stevenson, and west by lot 22	4 91
	Personal property and poll tax	4 94
19,546	William M Drumm—In Doolittle & Talbott's subdivision of block 189, Pomona—	
	Lot 14, block 1	88
	Personal property and poll tax	5 25
19,548	John R Churchill—2½ acres in Phillips's addition, being south 2½ acres of the west half of southwest quarter of lot 4, block C, 3 acres	2 99
19,551	Edmund A Grilech—In Leslie's subdivision of east half of block 198, Pomona—	
	Lot 4, block 2	1 44
	Lot 5, block 2	1 45
	East third, lot 6, block 2	81
	West third lot 3, block 2	82
	Personal property	13 19
19,555	William N Hendricks—10 acres in northeast Pomona tract, being northwest quarter of lot 26	9 95
19,566	Oscar E Danton—In Leslie's subdivision of east half block 198, Pomona—	
	Lot 6	1 45
	Lot 7	1 45
	Lot 8, and poll tax	5 45
19,573	Henry M Crampton—10 acres in Pomona tract, southeast fourth block 221	12 47
	In C P and J M Teague subdivision, block 162, Pomona—	
	Lot 3	1 38
	Lot 4	1 38
	Personal property	1 88
19,605	Benjamin F Crabb—In J W McBride & Co.'s subdivision of north half block 183—	
	Lot 10, block 2	1 13
	Lot 11, block 2	1 13
	Personal property and poll tax	4 25
19,609	Meserve & Rice—In Palomares townsite—	
	Lot 1 block 4	63
	Lot 2, block 4	62
	Lot 3, block 4	63
	Lot 4 block 4	75
	Lot 16, block 4	62
	Lot 17, block 4	63
	Lot 18, block 4	63
	Lot 4, block 3	74
	Lot 5, block 3	75
	Lot 6, block 3	75
	Lot 9, block 3	75
	Lot 10, block 3	62
	Lot 11, block 3	63
	Lot 12, block 3	63
	Lot 13, block 3	61
	Lot 14, block 3	63
	Lot 15, block 3	63
	Lot 16, block 3	63
	Lot 17, block 3	63
	Lot 18, block 3	62
	Lot 3, block 13	63
	Lot 2, block 15	63
	Lot 3, block 15	62
	Lot 6, block 15	63
	Lot 7, block 15	63
	Lot 8, block 15	62
	Lot 9, block 15	63
	Lot 10, block 15	63
	Lot 11, block 15	62
	Lot 12, block 15	63
	Lot 13, block 15	63
	Lot 14, block 15	62
	Lot 15 block 15	63
	Lot 16, block 15	63
	Lot 1, block 18	63
	Lot 3, block 18	63
	Lot 4, block 18	62
	Lot 5, block 18	63
	Lot 9, block 18	63
	Lot 14, block 18	62
	Lot 8, block 19	75
	West half of lot 2, block 29	75
	Block 34	3 12
19,620	Pomona Heights Railroad Company—1 7-10 miles of Southern Pacific Railroad tract from railroad station to Pomona Heights on Thomas street, Fifth avenue, Ellor street, Crow avenue, Hamilton avenue and Phillips bridge	21 02
	Personal property	5 54
19,631	Mrs Annie Schumacher—In E F Palmer's subdivision of west half of block 148, lot 3, block B	1 13
19,634	Raymond Manion, care N A Halpin—In W L Johnson's subdivision of northwest fourth block 175, lot 22, block 2, Pomona	1 26
19,637	G A Warner—In Pomona—	
	South half of lot 1, block 187	8 06
	South half of lot 2, block 187	4 91
	North half of lot 5, block 187	8 69
	Personal property	2 96
19,665	Mrs T A Caystile, care of R F Del Valle—In Pomona—	
	East 20 feet of lot 6, block 49	1 13
	West 20 feet of lot 7, block 49	1 13
19,673	Nathan Prince Oaks—5 acres in Pomona, west half of southwest fourth of block 204	5 22
19,677	George Snow—In Pomona Heights tract, lot 13, block 2	1 13
19,678	C E Gault—In Pomona Heights tract—	
	Lot 18, block 2	1 13
	Lot 19 block 2	1 13
	Lot 20, block 2	1 13
19,679	B F Burr—In Pomona Heights tract, lot 11, block 3	1 13
19,680	H A Palmer—In Pomona Heights tract—	
	Lot 8, block 3	1 13
	Lot 9, block 3	1 13
18,681	George Deat—In Pomona Heights tract, lot 18, block 3	8 69
19,682	Charles Brooks—In Teagues subdivision of northeast 10 acres of block 231—	
	Lot 7, block 1	1 00
	Lot 16, block 1	1 00
19,695	C R Bates—In Bates's addition to Pomona—	
	Lot 3	1 26
	Lot 4	1 38
	Lot 5	1 45
	Lot 6	1 51
19,700	C R Bishop—In Baily & Bishop tract—	
	South half lot 2, block B	1 76
	Lot 3, block B	7 43
19,701	George Brooks—In Hutchinson's subdivision of 5, 8 and 11 of Bingham tract—	
	Lot 16	1 13
	Lot 17	1 13
	Lot 18	1 13
	Lot 19	1 13
	Lot 20	1 13
19,702	Charles Gates—In Burbank tract, south 20 acres of Tracy, French and Bohrer's subdivision—	
	Lot 13, block A	1 13
	Lot 28, block A	1 45
19,705	Sarah A Stearn—In Newman's subdivision in block 220, lot 37	1 00
19,707	O F Hammond—In Newman's subdivision in block 220, lot 6	1 13
19,722	C A Weaver—In Moody's subdivision in Burdick's addition to Pomona—	
	Lot 6, block 6	1 76
	Lot 4, block A	1 76
19,723	Mrs Thurber—10 acres in Loop & Meserve tract—	
	North 10 acres of west half lot 12	23 81
	Personal property	6 80
19,727	A C Golsh—In Golsh's subdivision of the west half of the southwest quarter of lot 1, block F, Philip's addition to Pomona—	
	Lot 1	1 44
	Lot 2	1 45
	Lot 3	1 44
	Lot 4	1 45
	Lot 5	1 44
19,728	Albert Jacobs—In Phillip's addition to Pomona 10 acres land, being southeast quarter of lot 4, block F	9 95
19,729	H A Palmer—In Pomona Heights, lot 19, block 4	1 12
19,731	Louis Breaseau—In Pomona Heights—	
	Lot 3, block 4	1 13
	Lot 4, block 4	1 13
19,732	H A Palmer—In Pomona Heights,	
	Lot 6, block 4	1 13
	Lot 7, block 4	1 13
19,733	J Flood—In Pomona Heights, lot 8, block 4	1 13
19,734	H A Palmer—In Pomona Heights—	
	Lot 14, block 4	1 13
	Lot 18, block 4	1 13
	Lot 8, block 7	1 13
	Lot 9, block 7	1 45
	Lot 10, block 7	1 25
	Lot 1, block 13	1 25
	Lot 2, block 13	1 13
	Lot 3, block 13	1 00
	Lot 4, block 13	1 00
	Lot 5, block 13	1 00
	Lot 6, block 13	1 13
	Lot 7, block 13	1 13
	Lot 8, block 13	1 13
19,739	Mary Mills—In Palomares Villa tract, lot 10, block G	1 76
19,747	Byron P Rogers—In Palomares Villa tract—	
	Lot 44, block H	1 01
	Lot 45, block H	1 01
19,749	Heirs of Fidel Smith—In Palomares Villa tract, lot 1, block J	8 06
19,750	Mary Mills—In Palomares Villa tract—	
	Lot 8, block J	3 02
	Lot 9, block J	3 02
19,758	Annie Flood—In Pomona—	
	Lot 7 block 130	1 13
	Lot 8, block 130	1 39
19,759	George J Mitchell—In Mitchell's subdivision, block 167, lot 5, block 2	1 00
19,762	Mitchell & Taylor—In Mitchell's subdivision, block 167, lot 3, block 1	1 00
19,763	J G Galerich—In Mitchell's subdivision, block 167—	
	Lot 2, block 3	1 00
	Lot 3, block 3	1 00
19,769	Jane White—In Brown & Ambrose subdivision, block 168—	
	Lot 21, block 168	3 65
	Lot 22 block 168	1 13
19,773	R A Walker—In Crabb's subdivision, east half block 150—	
	Lot 6	1 44
	Lot 7	1 45
19,782	Pomona Land & Water Company—In Pacific Coast L B subdivision, block 152, Pomona—	
	Lot 5	12 47
	Lot 15	1 45
	Lot 16	1 45
19,784	Pomona Land and Water Company—In Pacific Coast L B subdivision, block 152, Pomona, lot 23	1 44
19,785	F Bowles—In Pacific Coast L B subdivision, block 152, Pomona, lot 32	9 00
19,788	F Goff—In O F Giffin's subdivision, blocks 1, 2, 23 and 24, lot 5, block 2	1 57
19791	W L Johnson—In Johnson's subdivision block 175—	
	Lot 1, block 1	1 45
	Lot 21, block 1	1 44
	Lot 22, block 1	1 45
	Lot 2, block 2	11 82
	Lot 8, block 3	1 44
19,792	William Donaldson—In W L Johnson's subdivision, block 175, lot 2, block 1	1 45
19,793	Charles A Bridges—In W L Johnson's subdivision of block 175—	
	Lot 8, block 1	3 96
	Lot 9 block 1	1 45
	Lot 10, block 1	17 82
	Lot 11, block 1	1 44
19,797	M E Clark—In Le Mars's subdivision of block 184, lot 1, block 3	1 45
19,810	Charles Sumner—In Sumner, Reeves & Bassett's subdivision of east half of block 163, lot [illegible], block 2	1 13
19,816	Brown S Walls—In Pomona, lot 10, block 77	1 76
19,817	Mrs M Flood—In Pomona, lot 3 block 78	6 04
19,819	H Stoddard—In Pomona, lot 8, block 69	1 26
19,822	C A Mead—In Palomares subdivision, north half block 147, lot 5, block A	1 13
19,823	J Phillips—In Palomares subdivision, north half block 147, lot 9, block A	1 13
19,825	J Lowd—In Bassett's subdivision—	
	South half block 147, lot 21, block 147	1 13
	South half block 147, lot 21, block 147	4 91
	South half block 147, lot 18, block 147	1 13
19,835	Sarah L Roberson—In Firey, French & Roner's subdivision of south 20 acres of Burbank tract, lot 24, block B	1 13
19,837	Judge Blades—5 acres in Loop & Meserve's tract, north half of southwest quarter of lot 31	7 43
19,838	George Huff—1 acre in C C Johnson's subdivision of the Johnson home place in Rancho San Jose, lot 8	2 39
19,842	J Wilder—In Burnett's subdivision block 179, lot 10, block E	2 39
19,846	Lawrence Bros—In McComas's subdivision block 180, lot 23	6 80
19,847	F E Reeves—In Reeves's subdivision block 181, lot 12, block C	9 32
19,848	Sylvester Freeman—In Reeves's subdivision block 181, lot 1, block C	7 86
19,850	Laura J Workmore—In William O'Conner's subdivision block 182 lot 11, block A	1 13
19,851	J H Jones—In William O'Conner's subdivision block 182, lot 17, block A	1 13
19,852	G V D Brand—In M McBride's subdivision of block 183, lot 19, block 2	3 65
19,857	A H Foord—In Brown & Ambrose subdivision block 168—	
	Lot 26, block 168	1 13
	Lot 27, block 168	1 13
19,863	Daniel King—In Evye's subdivision block 166, lot 2, block 4	1 13
19,865	Douglas Fish—In Sumner, Reeves & Bassett subdivision of block 166, lot 8, block A	1 13
19,868	J T Mills—In Sumner, Reeves & Bassett subdivision of block 165, lot 7, block B	6 17
19,872	Gertie Brown—In Kirklin tract, block 186, lot 8, block B	1 13
19,873	W L Brown—In Kirklin tract, block 186, lot 12, block B	1 13
19,875	Frank Stevenson—In Holiday, Stevenson & Brandt subdivision—	
	Block 188, lot 22	1 56
	South 60 feet, lot 21 and poll tax	5 44
19,880	Baker Brand—In Muir tract—	
	Lot 20, block B	1 13
	Lot 21, block B	1 13
19,881	J Brown—In Doolittle & Talbott subdivision, block 189, lot 18, block 1	1 13
19,883	J E Craft—In Doolittle & Talbott subdivision, block 189, lot 6, block 2	3 65
19,887	William Grogiott—10 acres in Phillips's addition to Pomona, being southwest quarter, lot 4, block G	6 80
19,888	H A Palmer—10 acres in Phillips's addition to Pomona, being southwest quarter of lot 2, block H	6 80
19,889	H A Palmer—20 acres in Phillips's addition to Pomona, being north half of lot 2, block G	13 10
19,890	G E Tackaberry—20 acres in Phillips's addition to Pomona, being south half of lot 3, block G	13 10
19,892	William Henderson—10 acres in Phillips's addition to Pomona, being southwest quarter of lot 2, block F	6 80
19,893	John G Lorbeer—10 acres in Pomona tract, being northeast quarter of block 206	9 95
19,899	L Twittie—10 acres in Philips's addition to Pomona, being northwest quarter of lot 4, block C	9 95
19,903	George Gates—In Pomona tract, north 3 acres of east half of block 200, bounded north by Derty, east by Trimble, south by Dodge, west by Lawrence	5 54
19,906	Joseph Stark—Rodehaver's subdivision of Santee tract, lot 6, block A	81
19,909	J A Keet—Rodehaver's subdivision of Santee tract, lot 39, Block D	82
19,910	Milton Santee—Rodehaver's subdivision of Santee tract, lot 38, block D	81
19,916	H M Loud—30 acres in Pomona tract, north half of southeast quarter lot 23	25 70
19,917	H M Loud—25 93-100 acres in northeast Pomona tract, being lot 24	23 18
19,923	L Phillips—Packard's Vineyard tract, lot 88	1 45
19,926	L Phillips—Packard's Vineyard tract, lot 85	1 45
19,930	Frank Snow—Dillman & Rohrer's of Packard tract, lot 1	1 76
19,934	G Goodrich—Lathrop tract, lot 37	1 13
19,935	W H Nathaneil—Lathrop tract, lot 6	1 13
19,939	D D Storm—3 acres in Kingsley subdivision, bounded north by Olive street, east by Orange street, south by Wood, west by Flemming, being lot 1, block 5	5 54
19,948	Mrs S L Mills—W L Johnson subdivision of block 175, lot 7, block 2	1 45
19,949	W A Bell—W J Johnson subdivision of block 175—	
	Lot 12, block 2	1 45
	Lot 13, block 2	1 44
19,950	A A Allen—W L Johnson subdivision of block 175—	
	Lot 17, block 2	1 45
	Lot 16, block 2	1 44
19,951	G Ariza—In Pomona, lot 7, block 25	2 57
19,960	Y M C A—In Pomona, north 50 feet of lot 4, block 56	3 96
19,962	William Cartwright, In Pomona—	
	North 30 feet of lot 7, block 57	1 76
	North 30 feet of lot 8, block 57	1 76
	South 15 feet of north 60 feet lot 7, block 57	1 13
	South 15 feet of north 60 feet lot 8, block 57	1 13
19,965	M Manning—In Pomona—	
	Lot 5, block 62	13 10
	Lot 6, block 62	1 88
19,248	William B Warren—Killam's subdivision of southeast ¼ block 158	
	West half lot 1	1 07
	West half lot 2	1 07
19,979	B S Nichols—Mortgage interest in Hughes & Burritt's subdivision block 179, Pomona tract—	
	East 98 feet of lot 1, block C	1 44
	East 98 feet of lot 2, block C	1 45
	East 98 feet of lot 3, block C	1 44
	All of lot 4, block C	1 76
	Banbury subdivision of east 10 acres of block 180, lot 20	1 76
19,980	Andrew Ziegler—Mortgage interest in Pomona, north 44 feet of south 66 feet of lot 4, block 32	16 25
19,991	William M Burnett—Palmer's subdivision block 147, lot 3, block A, lot 4, block A, personal property	5 73
19,992	Frank Frazier—Mortgage interest in Palmer's subdivision of block 147—	
	Lot 3, block A	1 76
	Lot 4 block A	1 13
20,000	Harrie O Abbott—C C Johnson's subdivision of Johnson Home Place, 2¼ acres, being lot 11, personal property	2 70
20,006	William M Drumm—E T Palmer's subdivision of block 148, lot 4, block B	1 76
20,009	Alexander Ingram—Mortgage interest in Pomona—	
	Lot 1, block 142	1 01
	Lot 2, block 142	1 00
	Lot 3, block 142	1 01
	Lot 4, block 142	1 80
20,013	Nathan Prince Oakes—S J Ralphs subdivision of block 161, Pomona tract, lot 15 and personal property	2 89
20,014	Marion E Bates—Mortgage interest, Pomona tract, north half of northwest quarter of block 204	6 49
20,021	Isham Fuqua—Mortgage interest 5 acres in Pomona tract, being north half of block 145	6 80
20,022	L L Van Slyke—Mortgage interest, in Pomona—	
	Lot 9 block 91	1 26
	Lot 10, block 91	1 25
	Lot 5, block 101	1 13
	Lot 6, block 101	1 13
	Lot 7, block 101	1 13
	West 13 feet of lot 8, block 101	63
20,035	H A Palmer—Mortgage interest in Silberberg's tract, subdivision of Phillips's addition to Pomona—	
	Lot 1	1 13
	Lot 2	1 13
	Lot 3	1 13
	Lot 4	1 13
	Lot 5	1 13
	Lot 6	1 13
	Lot 7	1 13
	Lot 8	1 13
	Lot 9	1 13
	Lot 10	1 13
20,061	Joseph C Oakes—Ralph's subdivision of block 161, Pomona tract, lot 16 and personal property	75
20,067	A S Hartwell—Mortgage interest, in Pomona—	
	East 58 5-6 feet lot 12, block 42	61 61
	All of lot 1, block 42	6 80
	All of lot 2, block 42	3 03
20,070	George B Smith—Mortgage interest in Loop and Meserve tract, 9¼ acres, being northeast quarter of lot 12	16 25
20,071	Jesus A Bilderrain—16½ acres in Pomona, bounded north by county road, east by Miranda and P L & W Co, south by Miranda, west by French, and personal property	3 02
20,086	Mason Remley—Mortgage interest, Palomares tract—	
	Lot 2, block G	2 39
	Lot 3, block G	2 39
20,094	Marcus Robinson—In Johnson's Place, 8 37-96 acres, bounded north and east by Johnson, south by San Bernardino road, west by Barst, and personal property	3 64

No. Name and Description. Total tax and cost.
20,101 George A Steffa—Mortgage interest in subdivision of Hughes & Burdett's tract, lot 10, block 10 — 4 25
20,102 John H Howard—In Pomona, lot 4, block 41, and personal property — 1 95
20,104 David G Carson—In Burbank tract, Firey, French & Rohrer's subdivision of south 21 acres, 1 acre being lot 2, block B, and personal property — 81
20,108 J M and A D Mitchell—Mortgage interest in Kessler's subdivision block 11—
Lot 10 — 1 07
Lot 11 — 5 48
20,112 Annie J Beecher—Mortgage interest in Phillips's addition 2¼ acres being northwest fourth of southwest fourth lot 4, block C — 2 90
20,127 Martha D Stewart—Mortgage interest in Pomona—
Lot 1, block 106 — 1 13
Lot 2, block 106 — 1 13
20,133 Robert Reiley—Mortgage interest in Pomona—
Lot 1, block 110 — 1 26
Lot 2, block 110 — 1 13
Lot 3, block 110 — 1 13
Lot 4 block 110 — 1 32
20,141 Caroline Houghtelin—Mortgage interest in Griffin's block 151, Pomona lot 21 — 8 06
20,0146 W M Woody—Mortgage interest in Woody's subdivision of Burdick's addition, and part of block 181, Pomona, lot 6, block B — 2 70
20,155 Ogden Sweet & Co—In Pomona, east 24½ feet of lot 3 block 40 — 16 00
20,156 John O'Donnell—Mortgage interest, in Pomona, east 24½ feet of lot 3 block 40 — 25 70
20,168 Andrew Zeigler—Mortgage interest, in Pomona—
Lot 1, block 76 — 1 45
Lot 2 block 76 — 2 70
20,194 Pomona Pipe Works — In Pomona—
Lot 4, block 21 — 1 13
Personal property — 3 84
20,196 Harvey Eno—In Eno's subdivision of lot 4, block 178, lot 1, block A and personal property — 3 27
20,201 Harr Hanson, J W Goodwin and H Eno—Mortgage interest in Eno's subdivision of lot 4, block 178—
Lot 4, block B — 1 76
Lot 5, block B — 1 76
20,212 Isaac W Ison—Mortgage interest in Currier tract—
Lot 1, block J — 2 39
Lot 2, block J — 2 39
20,227 A W and Lama P Hale—Mortgage interest in north 3½ acres of south 5½ acres of Loop & Meserve tract, lot 21 — 3 34
20,232 Sylvester W Halsinger—Mortgage interest in Kingsley's subdivision of Loop & Meserve's tract, east 5 acres in lot 2, block 2 — 15 62
20,236 Len Claiborne—Evey's subdivision block 166, lot 3 block 1 — 2 02
20,278 Heirs of Mrs S M Palmer—In Pomona—
Lot 5 block 77 — 5 96
Lot 6, block 77 — 69
Lot 7, block 77 — 69
Lot 8, block 77 — 69
West 25 feet of lot 4, block 77 — 69
Personal property — 1 57
20,279 U A Howe—Mortgage interest, in Pomona—
Lot 5 block 77 — 8 19
Lot 6, block 77 — 81
Lot 7, block 77 — 81
Lot 8, block 77 — 81
West 25 feet of lot 4, block 77 — 81
20,287 Morris Keller—Mortgage interest in Pomona, undivided half interest in south half of lot 1, block 40, and undivided half interest in south half of lot 2, block 40 — 8 69
20,318 Franklin Blades—Mortgage interest in northeast Pomona tract, east 5 acres of north 10 acres of west half of lot 33 — 7 74

MONROVIA CITY.

20,237 Eldridge W Little—Monroe's addition to north 3 57-100 acres of lot 1, block 4 — 34 46
Personal property and poll tax — 13 16
20,343 William P and George L Spence—Monrovia tract, 11 acres in lots 14 and 15, bounded north by Santa Fé Railroad, east by Magnolia avenue, south old county road, west by Mayflower avenue — 16 09
Personal property and 2 poll taxes — 10 74
20,347 Charles C Hotchkiss—In Spence's addition—
Lot 5, block C — 93
In addition No 1 to Monrovia—
Lot 5, block DD — 1 36
Lot 24, block DD — 1 36
Lot 3, block AA — 1 36
Lot 19, block DD — 1 36
Personal property and poll tax — 7 53
20,349 Leonard H Emerson—In Bicknell's addition—
Lot 20, block G — 3 53
Lot 21, block G — 95
Lot 22, block G — 95
Lot 23, block G — 95
Personal property and poll tax — 7 18
20,354 George R Johnson—In addition No 2
Lot 13 block W — 1 36
Lot 14 block W — 1 36
Personal property — 1 20
20,371 Richard D Summers — Pacific View tract—
Lot 1 block D — 1 19
Lot 2, block D — 27 18
Personal property — 2 48
20,384 Frank H Sackett—In Addition No 2—
Lot 12, block A — 1 36
Lot 18 block W — 1 79
Lot 21, block W — 1 79
20,393 Mrs Caroline Bowes — Banana Addition to Monrovia tract, lot D — 15 22
20,450 Addison S Baldwin—In Monroe Addition—
West 150 feet of lot 4 block D — 19 12
West 157 feet of lot 5, block D — 1 79
20,460 Edwin P Lagee—In Monrovia—North 28½ feet of lot 22, block O — 15 22
In Le Mars subdivision 2, Addition to Monrovia tract—
Lot 63 — 1 20
In B & G subdivision, block 2 to Monrovia tract—
Lot 17, block D — 1 79
In Keefer's subdivision, Santa Anita tract—
Lot 43 — 1 36
Lot 54 — 1 36
In Monroe Addition to Monrovia tract—
Lot 9, block C — 20 42
Personal property and poll tax — 19 65
20,483 William A Chess—In Monrovia—South 30 feet of lot 13, block G — 10 02
In Sewert & Mulford's subdivision of block 3, Monrovia tract, lot 1 — 1 36
In Spence's addition, lot 10, block G — 93
20,487 E Milton Wardell—Highland subdivision of second addition to Monrovia tract, lot 8, and poll tax — 4 93
20,500 Mrs Harriet C Graves—In Monrovia, lot 9, block G — 3 09
20,515 Trowbridge & Fobes—In Pacific View tract, lot 10, block A — 1 20
20,223 Isaac A McCrey—In Monrovia, lot 7, block U — 10 45
Personal property — 2 23
20,545 Thomas E Robinson—Grandview subdivision No 2, Monrovia tract, lot 15 — 10 45
Grandview subdivision No 1, Monrovia tract—
Lot 1 — 1 79
Lot 2 — 1 79
Fractional lot 13 — 1 36
Fractional lot 14 — 67
Personal property — 2 42
20,563 D Nicholson—In Monrovia, south 25 feet of lot 11, block J and lot 12, block J — 1 80
20,593 Hawley & Shaw—In Pacific View tract—
Lot 13, block C — 1 19
Lot 16, block C — 1 20
In Wild's subdivided 2d addition to Monrovia tract, lot 28 — 1 19
20,599 Pasadena Manufacturing Company—E F Spence's addition to Monrovia, lot 11, block G — 93
20,605 Mrs Lucy A Stagg—In Monrovia, lot 11 block F — 1 79
20,614 A R Hanna—In Monrovia—
Lot 1, block W — 2 66
Lot 1, block O — 2 23
20,626 H W Wing and Olive Keyes—Monroe's addition to Monroe tract, lot 8, block M — 2 67
20,630 Myer M Lowenthal—In Monrovia, lot 13 block A — 1 79
20,635 Amos W Shumway—Keefer's subdivision Santa Anita tract, lot 76 — 1 36
20,641 Lewis F Quimly—Keefer's subdivision Santa Anita tract—
Lot 74 — 1 37
Lot 72 — 1 36
Lot 79 — 1 36
20,643 Mrs Olive Keys—J D Bicknell's addition to Monrovia, lot 16, block D — 93
20,689 La Fayette Decker—Whittemore's subdivision, Monrovia tract, lot 21 — 1 79
20,700 John Mushrush—Myer's subdivision of 2d addition to Monrovia tract—
Lot 10, block 1 — 1 79
Lot 11, block 1 — 1 80
Lot 12, block 1 — 1 79
Personal property — 3 79
20,706 Wm Smith—In Monrovia, lot 4, block L — 3 97
Personal property — 1 79
20,746 John H Lowrey—In Monrovia, lot 22, block A — 1 79
Personal property and poll tax — 8 70
20,747 John Perkins—In Monrovia addition No 1, lot 14, block BB — 1 19
20,755 Mrs Elizabeth Marvin—In M, B, P & Co subdivision Monrovia tract—
Lot 10 — 1 79
Lot 11 — 1 79
Lot 12 — 1 80
20,801 Alexander L Petrie—In Monrovia, lot 5, block L — 2 66

No. Name and Description. Total tax and cost.
20,810 P G Carter—Monroe addition to Monrovia tract, north half block 7 and poll tax — 8 82
20,788 Mrs Lillie M Jacobs—E F Spence's addition to Monrovia, lot 3, block K — 93
20,812 George W Cody—Pacific View tract, lot 12, block B — 1 19
20,830 T V Lamport—In B & G subdivision, block 2, Monrovia, undivided half interest in lot 12, block D — 1 36
20,847 S J Todd—In Monrovia, undivided half interest in lot 8, block L — 1 79
20,849 Michael Long—In Bradbury's addition to Monrovia, undivided half interest in lot M, block 11 — 1 20
20,853 James F Crank—In Monrovia, lot 21, block J — 1 79
20,863 Charles E Strong—In Keefer's subdivision of Rancho Santa Anita, lot 146 — 1 36
20,867 Calvin S Hastings—In Monrovia—
Lot 16, block D — 1 79
Lot 17 block D — 1 79
20,914 Myrtle and Ivy Avenue Railway Company—1 6-10 miles street railway, commencing at Southern California depot and running north to Lemon street, east to Heliotrope avenue, north to White Oaks avenue — 28 22
Personal property — 9 16
20,921 Charles T Harris—Keefer's subdivision of Santa Anita tract—
Lot 44 — 1 36
Lot 96 — 1 36
Lot 14 — 1 36
Lot 19 — 1 36
Lot 41 — 1 36
Lot 48 — 1 36
5 acres in Banana addition, being lot A, and poll tax — 9 70
20,936 E F Spence—Trustee, E F Spence's addition to Monrovia—
Lot 11 block E — 1 19
Lot 16 block H — 1 19
20,924 San Gabriel Rapid Transit Railway Company—Addition No 2 to Monrovia—
North 100 feet of lot 4, block B, and north 100 feet of lot 5, block B — 6 56
Two miles railroad, including rolling stock — 87 12
20,941 Margaret C Graves—In Myer's subdivision of block L, Monrovia, lot 6 — 24 76
20,942 James Kerckhoff—In B and G subdivision, block 2, Monrovia, undivided third interest in lot 14, block D, and poll tax — 5 19
20,946 Mrs Sarah E Wyman—Oak Grove subdivision south part, lot 71, Santa Anita tract, lot 28 — 1 36
20,957 L Vanderlink—E F Spence's addition—
Lot 6, block F — 93
Lot 7 block F — 93
20,959 W N Monroe—E F Spences addition—
Lot 20, block E — 1 20
Monroe's addition to Monrovia tract, lot 36 block M — 2 23
Monroe's addition to Monrovia south half, lot 26, block M — 1 36
Monroe's addition to Monrovia tract, lot 4, block N — 2 23
Monrovia, lot 11, block N — 1 79
20,960 Mary B Thompson—E F Spence's addition, lot 13, block G — 93
20,961 B A Rice—E F Spence's addition—
Lot 1, block K — 93
Lot 2, block K — 94
Lot 21, block K — 93
Lot 22 block K — 93
Lot 23, block K — 94
20,962 B A Rice—E F Spence's addition—
Lot 19, block K — 93
Lot 24, block K — 93
20,965 E F Spence—Albee & Pugh's addition—
Lot 11 — 94
Lot 19 — 93
20,970 J F Sartori—Whittemore's subdivision block 2, Monrovia, lot 17 — 1 79
20,975 Mrs E J Root—Oak Grove subdivision No 2 of lot 70, Santa Anita Rancho—
Lot 89 — 1 37
Lot 90 — 1 36
Lot 95 — 1 36
Lot 96 — 1 36
20,977 Alfred E Cronewett—Oak Grove subdivision south part lot 70, Santa Anita tract, lot 21 — 1 37
20,979 Mrs A Stephens—Keefer's subdivision lot 69, Rancho Santa Anita, lot 57 — 1 36
20,982 H B Lind—Keefer's subdivision lot 69, Rancho Santa Anita, lot 73 — 1 36
20,986 John G Palmer—Keefer's subdivision lot 69, Rancho Santa Anita, lot 78 — 1 36
20,989 Mrs Lou Nisswender—Keefer's subdivision of lot 69, Rancho Santa Anita, lot 88 — 1 36
21,000 George A Hammond—Keefer's subdivision, lot 69, Rancho Santa Anita—
Lot 149 — 1 36
Lot 150 — 1 36
21,008 Alexander Fardy—Keefer's subdivision, lot 69, Rancho Santa Anita, lot 26 — 1 37
21,010 N H Hosmer—Monroe's addition to Monrovia tract, lot 20, block M — 2 66
21,011 J H Bartle—Monroe's addition to Monrovia tract, lot 12, block M — 2 67
21,012 Mrs C Wooley—Monroe's addition to Monrovia tract, lot 18, block M — 2 66
21,013 T V Lamport—Monroe's addition to Monrovia tract, lot 40, block M — 2 23
21,014 Mrs Mary B White—Monroe's addition to Monrovia tract, lot 1, block H — 2 66
21,017 John D Nash—Monroe's addition to Monrovia tract—lot 3, block G — 2 66
21,019 Robert F Sallee—Monroe's addition to Monrovia tract—lot 5, block O — 2 23
21,024 Mrs Mattie P Jay—Monroe's addition to Monrovia tract—lot 1, block D — 16 42
21,031 F N Myers—Le Mar's subdivision in addition to Monrovia tract—lot 46 — 1 19
21,034 Dr J H Lowry—Le Mar's subdivision in addition to Monrovia tract—lot 58 — 1 19
21,040 Heirs William A Pile—Addition No. 2 to Monrovia—lot 16, block A — 1 36
21,045 C A Campbell—Highland subdivision, first addition Monrovia—lot 26 — 94
21,050 S S Hussy—Pacific View tract—
Lot 4, block C — 1 20
Lot 5, block C — 1 19
21,053 Sartori & Myers—Pacific View tract, lot 12, block C — 1 19
21,055 H H Stackpole—Pacific View tract, lot 12, block D — 1 20
21,064 George W Gray—Wilde subdivision in addition No 2, Monrovia, lot 2 — 1 19
21,065 John H Myers—Myers's subdivision lots H and G, block 17, Monrovia, lot 2 — 1 19
21,069 F J Cave—Le Mar's subdivision in addition to Monrovia tract, lot 8 — 1 19
21,072 M P Wagstaff—Le Mar's subdivision in addition to Monrovia tract, lot 15 — 1 19
21,075 Charles Bradshaw—Le Mar's subdivision, addition to Monrovia tract, lot 34 — 1 20
21,079 Norway & Osgood, addition No. 2 to Monrovia—
Lot 7, block A — 1 36
Lot 8 block A — 1 37
21,080 R E L Sevier—Addition No. 2 to Monrovia, lot 11, block A — 1 36
21,083 Mrs E P Shultz—Pasadena subdivision of lots 6 and 11, Monrovia—
Lot 4, block 11 — 93
Lot 5, block 11 — 93
Lot 45 block 11 — 93
Lot 46, block 11 — 93
Lot 47 block 11 — 93
Lot 48, block 11 — 93
21,084 C C Andrews—Pasadena subdivision of lots 6 and 11, Monrovia, lot 28 block 11 — 1 20
21,086 Mrs E R McCrary—B & G subdivision of lots C and D, block 2, Monrovia, lot 1, block C — 1 79
21,087 A A Nichols—B & G subdivision of lots C and D, block 2, Monrovia lot 3, block C — 1 79
21,093 L B Sherwood—B and G subdivision of city lots C and D, block 2 Monrovia—
Lot 2, block D — 1 80
Lot 3, block D — 1 79
Lot 4, block D — 1 79
Lot 5, block D — 1 79
20,095 Hannah Barton—B and G subdivision of lots C and D block 2, Monrovia, lot 16, block D — 1 79
21,101 George Darrow—Monrovia, east half lot 4, block M — 1 20
21,104 William and Marie Rhodes—Monrovia—
Lot 9, block N — 1 79
Lot 10, block N — 1 79
21,105 Mary B Thompsen—Monrovia—
Lot 13 block N — 1 79
Lot 14, block N — 1 79
Lot 15, block N — 1 80
21,112 Monroe & Dyer—Monrovia, lot 4, block W — 1 79
21,119 R E L Sevier—Addition No 2, Monrovia lot 15, block W — 1 36
21,121 F N Meyers—Addition No 2, Monrovia—
Lot 26, block A — 93
Lot 27, block A — 93
Lot 28 block A — 93
Lot 29, block A — 93
Lot 30 block A — 93
21,122 M O H Stoneman—Whittemore subdivision, Monrovia, lot 9 — 1 79
21,136 J McLachlan Jr—Monrovia—
Lot 13, block B — 4 83
Lot 14, block B — 4 83
Lot 15, block B — 4 84
21,141 L B Sherwood—Perham's subdivision, lot 6 — 1 36
21,142 J E Hunter—E F Spence addition, lot 9 block B — 93
21,144 Mary B Thompson—E F Spence addition—
Lot 18, block C — 93
Lot 19, block C — 93

No. Name and Description Total tax and cost.
21,151 T V Lamport—E F Spence addition, lot 24 block F — 93
21,152 J D Lynch—E F Spence addition—
Lot 22, block E — 1 19
Lot 24, block E — 1 19
Lot 17 block E — 1 19
Lot 19, block E — 1 20
Lot 21, block E — 1 19
Lot 9 block G — 93
Lot 2, block H — 1 19
Lot 3, block H — 1 19
Lot 6 block H — 1 19
Lot 8, block H — 1 19
Lot 10, block H — 1 19
21,158 B A Rice—E F Spence addition, lot 1, block G — 93
21,155 Helen M Haskell—E F Spence addition, lot 20, block G — 93
21,156 B A Rice—E F Spence addition, lot 22, block G — 93
21,160 A C Thomson—J D Bicknell's addition, lot 13, block B — 93
21,161 Eliza M Johnson—J D Bicknell's addition—
Lot 17, block C — 93
Lot 15, block D — 93
21,168 Mrs C A Harvey—Spence & Falvey's subdivision lot 7, block H — 1 37
21,169 Miss Jennie Powerene—Spence & Falvey's subdivision lot 4, block B — 1 36
21,170 W P McCall—Monrovia, E¼, lot 21, block C — 1 36
21,178 L B Sherwood—Monrovia, lot 8, block F — 2 24
21,180 E W Root—Monrovia, lot 24, block F — 9 26
21,186 Martin Keagle—80 acres, E½ of NE¼, S 15, T 1 N, R 11 W — 1 89
80 acres, W½ of NW¼ S 14, T 1 N, R 11 W — 1 89
40 acres, NE¼ of NW¼ S 14, T 1 N, R 11 W — 1 19
40 acres, NW¼ of SW¼ S 14, T 1 N, R 11 W — 1 19
21,187 Thomas Cox—120 acres south ½ of southwest ¼ and northeast ¼ of southwest ¼, sec. 12, township 1 n, range 11 w — 3 09
21,188 J R Brown—80 acres west ½ of northwest ¼ sec 13, township 1 n, range 1 w — 2 23
21,197 M O Goddard—Monrovia, lot 4, block Q — 1 79
21,199 Nicholas R Knight—Monrovia, lot 13, block Q — 1 79
21,209 C B Haley—Addition No 1 to Monrovia lot 13, block X — 1 79
21,211 H I Johnson—Addition No 1 to Monrovia, lot 20, block X — 1 79
21,214 George A Crew—Addition No 1 to Monrovia, lot 15, block A — 1 86
21,219 Henry Sykes—Addition No 1 to Monrovia—
Lot 22, block BB — 1 79
Lot 23, block BB — 1 79
Lot 24, block BB — 1 79
21,220 J W and L A Craig—Addition No 1 to Monrovia, lot 5, block CC — 1 80
21,221 G W Wilson—Addition No 1 to Monrovia, lot 11, block CC — 1 79
21,227 Dr J H Garner—Grand View subdivision lots A and C, block 1, Monrovia tract—
Lot 8 — 1 79
Lot 9 — 1 79
21,229 John Wilder—Grand View subdivision lots A and C block 1, Monrovia tract, lot 17 — 1 79
21,231 L L McCarthy—Grand View subdivision lots A and C, block 1, Monrovia tract, lot 12 — 1 79
21,235 J P Stewart—Grand View subdivision lots A and C, block 1, Monrovia tract, lot 16 — 1 79
21,239 Shelley Inch—Smith subdivision lot B, block 8, Monrovia tract—
Lot 7 — 1 79
Lot 8 — 1 79
21,248 Mrs A N Fell—Wardall's subdivision, lots B and C, block 9, Monrovia tract, west 50 feet of east 100 feet lot 32, west 66 feet of east 100 feet lot 33, west 50 feet of east 100 feet lot 34 — 1 36
21,249 Mary C B Varney—Wardall's subdivision, lots B and C, block 9, Monrovia tract, lot 22 — 1 36
21,252 Peter Robinson—Pacific View tract, lot 9, block A — 1 20
21,253 L L Bradbury—Pacific View tract—
Lot 13, block A — 1 19
Lot 14 block A — 1 19
21,264 Mrs E J Waterfield—Sherman & Pinney's subdivision, lots F and G, block 16, Monrovia tract—
Lot 43 — 93
Lot 44 — 93
21276 W N Monroe—Monroe addition to Monrovia—
Lot 2, block O — 85
Lot 19, block C — 2 76
Lot 20, block C — 2 77
Lot 7, block D — 2 77
21,277 Spence Bicknell and Crank—Monrovia tract—
Lot 1 block H — 1 79
Lot 2 block H — 1 79
Lot 3, block H — 1 79
Lot 21 block Q — 1 79
Lot 21, block K — 2 24
Lot 8, block R — 1 36
Lot D, block 12 — 9 16
Lot C, block 12 — 9 16
Lot A, block 12 — 9 17
Lot G, block 12 — 9 16
Lot H, block 12 — 9 16
Lot J, block 12 — 9 16
Lot L, block 12 — 10 90
21,278 Spence & Bicknell—Monrovia tract, addition No. 1, east half lot C block 21 — 3 09
21,280 E F Spence and W N Monroe—Monrovia tract addition No. 2—
Lot J block 16 — 9 16
Lot K, block 16 — 9 17
21,285 Spence, Monroe & Johnson—Addition No. 2 to Monrovia—
Lot 13, block D — 1 36
Lot 14, block D — 1 36
21,286 E F Spence—Myers's subdivision, lots A and G, block 17, Monrovia—
Lot 14, block 1 — 1 19
Lot 15, block 1 — 1 19
Lot 20, block 1 — 1 19
Lot 21 block 1 — 1 19
21,288 Spence, Bicknell & Crank—Monrovia—
Lot 18, block N — 1 79
Lot 19, block N — 1 79
Lot 10 block U — 1 79
Lot 11 block U — 1 79
Lot 12, block U — 1 79
21,290 L C Carlisle—Monrovia, lot 3, block U — 1 80
21,293 Spence, Bicknell & Crank—Monrovia—
Lot 16 block O — 1 79
Lot 17, block O — 1 79
Lot 21, block T — 1 79
Lot 11 block W — 1 80
21,295 Spence, Monroe & Johnson—Addition No 2 to Monrovia—
Lot 25, block V — 1 79
Lot 12, block B — 1 36
Lot 13, block B — 1 36
Lot 14, block B — 1 36
Lot 15, block B — 1 36
Lot 16, block B — 1 36
Lot 17, block B — 1 36
Lot 20, block B — 1 36
Lot 21 block B — 1 36
Lot 23 block B — 1 36
Lot 4, block C — 1 37
Lot 5, block C — 1 36
Lot 6, block C — 1 36
Lot 7, block C — 1 36
Lot 8, block C — 1 36
Lot 13, block C — 1 38
Lot 16 block C — 1 36
Lot 17, block C — 1 37
Lot 18 block C — 1 38
Lot 20, block C — 1 36
21,301 Unknown owner—Sherman & Pinney's subdivision lots F and G, block 16, second addition to Monrovia, lot 37 — 2 05
21,302 Unknown owner—20 acres fractional northwest fourth of northwest fourth S 24 T 1 north, R 1 west — 1 36
21,307 Unknown owner—Monrovia, undivided third interest lot 15, block F — 1 36
21,308 Unknown owner—Canfield's subdivision lot D, block 9, Monrovia tract, lot 11 — 1 20
21,309 Unknown owner—Canfield's subdivision lot D, block 9, Monrovia tract, lot 16 — 1 20
21,313 Unknown owner—Sherman & Pinney's subdivision lot A, block 16, second addition to Monrovia tract, lot 27 — 93
21,314 Unknown owner—Banana addition to Monrovia tract, lot F — 2 23
21,316 Unknown owner—Sherman & Penny's subdivision F and G, block 16 second addition to Monrovia tract, lot 37 — 2 06
21,318 Unknown owner—Hosmer's subdivision lots 27 to 34, block M, Monroe's addition to Monrovia tract, undivided third interest lot 19 — 85
21,322 Unknown owner—Hosmer's subdivision, lots 27 to 34, block M, Monroe's addition to Monrovia tract, undivided third interest in lot 23 — 84
21,323 Unknown owner—Hosmer's subdivision of lots 27 to 34, block M, Monroe's addition to Monrovia tract, undivided third interest in lot 24 — 84
21,331 J T Stewart—Brossart's subdivision of lots 13 and 14, block K, Monrovia lot 5 — 3 97
21,360 W Zimmerman—Mortgage interest in Monroe addition to Monrovia tract, east half of lot 10, block M — 33 42
21,366 George O Monroe—Monrovia, lot 1 — 2 25
21,368 Mrs Mary B White—Mortgage interest in Whittemore's subdivision of lot E and part of lots C and D, block 2, Monrovia, lot 15 — 17 82
21,376 C W Fox—Mortgage interest in Santa Anita tract, Stevenson's survey of 7 22-100 acres, lot 7, block 85 — 5 70
21,393 C J Field—mortgage interest in Monrovia, lot 25, block O — 9 16
21,397 William Kirkhoff—mortgage interest in B and G subdivision, lot C and D block 2, Monrovia tract, lot 11, block D — 2 23
21,400 A S Baldwin—mortgage interest in Monroe addition to Monrovia tract, south 50 feet of north 100 feet of east half, lot 4, block D — 1 36

POLL TAX.

No. Name and Description. Total tax and cost.
16,586 H K W Bent—Mullin tract, Division C S G O G, lot 25, for poll tax — 4 50
16,558 Charles Freeman—South 30 feet, west 140 feet of lot 7 in L H Michener's subdivision, south 14 acres of block U, P & B tract, for poll tax — 4 50
15,177 B F Gardner—Myrtel subdivision of Messick tract, lot 5, for poll tax — 4 50
16,568 George M Ludwick—C W Abbott's subdivision, part of block V, P & B tract, lot 22, for poll tax — 4 50
18,476 John G Phelan—Malabar tract, lot 16 block 2, for poll tax — 4 58
17,631 William H Syme—G Weingarth's subdivision in Division D, S G O G, lot 19, block B, for poll tax — 4 50
17,638 Ben E Ward—Park Place, lot 17, for poll tax — 4 50
19,185 James M Armour—Pomona, 10 acres northeast ¼ lot 1 block G, Phillips addition, for poll tax — 4 50
19,345 Fred Baden—Reeves's subdivision block 181, lot 5, block A, for poll tax — 4 50
19,445 T E Burns—Pomona, lot 6, block 136, for poll tax — 4 50
20,945 Charles Depew—Monrovia city, Keifer's subdivision lot 69 Rancho Santa Anita, undivided half, lot 45, for poll tax — 4 50
19,658 Edgar B Fowle—Pomona, lot 10, block 113, for poll tax — 4 50
19,640 Thomas W Haddock—Kessler's subdivision block 157, Pomona, lot 12 for poll tax — 4 50
19,107 Patrick Hughes—5 acres in Pomona tract, south ½ of southeast ¼ block 196, for poll tax — 4 50
19,333 Erastus T Manchester—Pomona, lot 3, block 129 for poll tax — 4 50
19,552 Walter E Martin—Edward Evey's subdivision, block 166, Pomona, lot 9, block 3, for poll tax — 4 50
21,120 F N Myers—Addition No 2 to Monrovia, lot 25, block A, for poll tax — 4 50
19,611 Ygnatio Ochoa—W W Rodehaver's subdivision of Santee tract, lot 37, block D, for poll tax — 4 50
19,543 L B Osborn — Pomona, lot 2, block 107, for poll tax — 4 50
18,718 Samuel J Rolph—Rolph's subdivision, block 165, Pomona, lot 22, for poll tax — 4 50

INDEX TO VOL. 4.

(Preceding.)

Arnold Mrs Filey 15544
Anderson Mrs Kate E 15829
Allen Ormanzo 15833
Allen Lyman 16684
Allen Wm L 17106
Atkins Arthur 17170
Adams H B and P F Ward 17552
Allen Jno 17767
Armstrong Jno 18178
Arrowsmith Edw 19193
Averill W W 19514
Allen A A 19950
Ariza G 19951
Abbott Harry O 20000
Andrews C C 21084
Armour Jas M 19185
Baldwin Dr A E & Freeman Mrs M H 15482
Bartram Lucy A 15541
Barber O S & Lord Thos M 15620
Baker Wm R 15847
Beach Will W 16113
Boston George M 16287
Buchanan J T & Hoagland J R 16295
Buell Mrs A W H 16316
Beebe Jerome B 1669
Barber Orlson S 16709
Bartram Alice L 17097
Buckley Sophia C 17118
Bellan J H and A J Frochette 17125
Bufkin C A heirs of 17174
Bryant Mrs Mary 17263
Buttner Geo W 17386
Barker S D and Humphreys J K 17393
Breese P F 174 9
Berry Chas L 17469
Barnes Jos 17479
Beach Will W 17497
Barclay Lillie A 17507
Benner Mary E 17514
Brown Mary C 17519
Bedbury James M 17544
Bennett H G (trustee) 17554
" Mary A (guardian) 17681 & 18400
Brown Elizabeth 17702
Baker Sarah W 17800½
Breck Wm A M 18061
Bixby Jotham 18135
Brown Martha A 18147
Bradshaw Chas 18383
Buell Fred F 18444
Barclay & Wilson 18479
Baskin Mary G 18548
Barrett Andrew W 18564
Barr John 19282
Blumstrom L D 19377
Burr R T 19479 & 19679
Bruce Thos P 19482
Beck Saml S 19544
Brooks Chas 19682
Bates C R 19695
Bishop C R 19700
Brooks Geo 19701
Broeseon Louis 19731
Bowls F 19785
Bridges Chas H 19793
Blades Judge 19837
Brand G V D 19852
Brown Gertie 19872
" W L 19873
Brand Barber 19880
Brown J 19881
Bell W A 19949
Burnett Wm M 19991
Bates Marion E 20014
Bilderrain Jesus A 20071
Beecher Mrs Anna J 20112
Blades Franklin 20318
Bowes Mrs Caroline 20393
Baldwin Addison S 20450
Bartle J H 21011
Bradshaw Chas 21075
Barton Hannah 21095
Brown J R 21188
Bradbury L L 21253
Baldwin A S 21400
Bent H K W 16886
Bagen Fred 19345
Burns T E 19445
Churchill Jno B 19548
Crampton Henry M 19573
Crabb Benj F 19605
Caystile Mrs C J 19665
Clark M E 19797
Craft J E 19883
Cartwright Wm 19962
Carson David A 20104
Claiborne Len 20266
Chess Wm A 20480
Carter P G 20810
Cody Geo W 20812
Crank Jas F 20853
Cronenwett Alfred E 20977
Campbell C A 21045
Cave F J 21069
Cox Thos 21187
Crew Geo A 21214
Craig W J & L A 21220
Cannon C H 21266
Carlisle L C 21290
Cook (heirs of) Eunice B 15599
Cross W W & Pierce H K 15988
Cloetta Christopher 16083
Crane Stephen H 16136
Cox Daniel 16245
Chapman Alfred B 1666
Cochran Mrs Nettie 16960
Chapman Fred E 17022
Chapman Samuel 170 4
Clark J E 17 96
Cox L B 17156
Chaplain Mary A 17262
Clark A D 17278
Clark James and Oscar Freeman 17345
Cal Cent R R Co 17352
Carter W L 17369
Coast W P 17381
Collins Miss Jose et al 17385
Charnock Chas 17408
Clymer Miss Phoebe A 17151
Charnock Chas 17449
Cockrill Mrs Jas A 17509
Carey Miss Clara 17643
Cook Unice B Heirs of 17695
Cornelius Maxwell N 17750
Chapman Phoebe E 17799
Curten Ellen T 1788
Curtis Chas H 17930
Cook Isabella E 18149
Clark Jno G 18195
Cobb Maharka M 18434
Davis Mark 15592
Davis Milton 15629
Decker Z & L & Ryan Chas M 16315
Dunsmoor Chas H 16516
Durant Sophia K
Dean Mary 17298
Douglas Robt A 17328
Dalyrymple M A 17728
Davis Milton 17769
Davis Mrs Ariminta 17827
Douglas Miss Eliza A 18068
Dougherty O R 18542
Drumm Wm M 19546 & 20006
Dunton Oscar E 19566
Deat Geo 19681
Donaldson Wm 19792
Decker Lafayette 20689
Darrow Geo 21101
Depew Chas 294
Emerick Mrs Ellen J 15421
Ehrenfeld Chas 16133
Ecker Mrs V M 16707
Ellis Mary B 17194
Ellyson R M 17821
Evans Wm Penn 17960
Easley Thos 17975
Estuddillo & Pico 18486
Eno Harvey 20196
" H et al Trustees 20201
Emerson Lenord H 20349
Freeman Mrs Mary H & Baldwin 15482
Freeman Mary J 15492
Freeman Oscar 15786
Ford Mason C 15904
Francis J W 17079
Frochette A J and J H Bellan 17125
Fleming J H 17128 & 17576
Field Churchill & Webb 17161
Fox Miss S A 17172
Freeman Oscar & Jas Clark 17345
Fleming Thos J 17368
Fleming Peter 17490
Flynn Mary E 17526
First National Bank Pasadena 17929
Foote Chas R 18131
Flood J 19733 & 1975
" Mrs M 19817
Freeman Sylvester 19848
Foord A H 19857
Fish Douglas 19865
Frazier Frank 19992
Fuqua Isham 20021
Fardy Alex 21008
Fell Mrs A N 21248
Fox C W 21376
Field C J 21393
Freeman Chas 16558
Fowle Edgar B 19658
Grant Emony L 161 5
Goodwin Howard F 17157
Griswold Sarah 17192
Graves L C 17340
Goodman Geo G 17428
Gaylord Orrin F 17446
Gibson Wm P 17474
Green P et al 17512
Glencross F M A 17546
Green Mrs Minnie 15556
George E P 17761
Gougar Eugene 17768
Goss S G 17773
Gardener S A 18065
Gilmore F J and B M Watkyns 18239
Gaskell Thos 18282
Gay Mrs L 18683
Goslin Andrew B 19468
Goodrich Mrs L A and Wm C 19471
Gulick Edmond A 19551
Gault C E 19678
Gates Chas 19702
Golsh A C 19727
Galerick J G 19763
Goff F 19788
Grogiott Wm 19887
Gates Geo 19903
Goodrich G 19934
Goodwin J W et al Trustees 20201
Graves Mrs Harriet C 20500
" Margaret C 20941
Gray Geo W 21064
Goddard M O 21197
Garner Dr J H 21227
Gardner B F 15177
Harding Mrs Ollie 15710
Habbick John 15740
Holman & Hopkins 15857
Hopkins & Holman 15857
Helen Stephen 15986
Helen John P 15991
Hawley & Shaw 16154
Hardwick Thomas V 16201
Hoagland Jno R & Buchanan J T 16295
Hill Hiram 16937 & 16952
Hanaford William S 17002
Highland Railroad Co 17031
Hamilton Albert N 17034
Hoagland John R 17074
Hoffman Benj F 17122
Hentig and Co 17245
Herman Ott 17272
Humpheys J H and S D Barker 17393
Howe Mrs Harriett C 17407
Hovey S D 17660
Hanaford Wm H 17672
Hoagland Jno R 17689
Hoider Chas Fred'k 177 3
Hoyt Wm 18097
Hogan Mrs Eliza H 18321
Hewes Maryland S 18396
Herriott W B 18549
Hooper Arthur L 18 82
Hall Geo A 18909
Haggard Jas H 19103
Hendricks Wm N 19555
Hammond C F 19707
Huff Geo 19838
Henderson Wm 19892
Hartwell A S 20067
Howard Jno M 20102
Houghtelin Caroline 20141
Hanson Carrie et al 20201
Hale A W & Laura P trustees 20227
Holsinger Sylvester W 20232
Howe U A 20279
Hotchkiss C C 20347
Hawley & Shaw 20593
Hannah A R 20614
Hastings Calvin S 20867
Harris Chas T 20921
Hammond Geo A 21000
Hosmer N H 21010
Hussy S S 21050
Hunter Jay E 21142
Haskell Helen M 21155
Harvey C A 21168
Haley C B 21209
Haddock Thos W 19650
Huges Patrick 19107
Ingrahm Alex 20009
Inch Shelly 21239
Jacobson Jan 16866
Juan Adele 16912
Jeremiah Clarence E 17484
Jacobson Eliza 18638
Jordan Mrs M M 18 41
Jacobs Albert 19728
Johnson W L 19791
Jones J H 19851
Jacobs Miss Lillie M 20788
Jay Mrs Mattie P 21024
Johnson Eliza M 21161
" H I 21211
Johnson Geo R 20354
Kinkle J W S 15515
Kelley Jas A 15764
Kilgore Chas H 16857
Kerr Archie F 17283
Kendall Lucy G 17342
Kendall O F 17343
Kinsley Philo A 17822
Kupper Chas 17982
Kessler Wm J 19456
King Danl 19863
Keet J A 19909
Keller Morris 20287
Keyes Olive and K W Wing 20626
Keyes Mrs Olive 20643
Kerkhoff James 20942
Keagle Martin 21186
Knight Nicholas R 21199
Kerckhoff Wm 21397
Lord Thos M & Barber O S 15620
Lynch Mrs Lenora 15935
Lambert White & Martin 16585
Lang Dr James 16622
Lockett Edmund 16810
Locke Seymour E 16818
Lowe Frank H 16933
Liddell Frank 17187
Libbey Mrs S 17189
Los Angeles & S G Valley R R Co 17581
Lang Dr Jas 17820
Lindsay Mrs C R 18109
Lightfoot Geo 18241
Lockwood E H 18462
Longley M V 18543
Loud Mrs M P 18716
Lowe Hartland 19071
Lorbeer Chas I 19300
Lowd J 19825
Lawrence Bros 19846
Loorbeer Jno G 19893
Loud H M 19916 and 19917
Lee Jno H 20028
Little Eldridge W 20337
Large Edwin P 20460
Lowenthal Myer M 20630
Lowry Jno H 20746
Lamport T V 20880-21013-21151
Long Michael 20849
Lind H B 20982
Lawry Dr J H 21034
Lynch J D 21152
Ludwig Geo M 16568
Mansby Mary H 15706
McDermid Emma J 15839
Mosher Wm C 16379
Masters & Wright 16432
Martin Lambert & White 16585
Mosher Wm B 16563
McPherson David J 16699 and 17511
Markham Henry H 16758
Mason Wm C 16763
McKelvey Christopher W 16962
Merrill Dennison B 17042
Mundell I N and H W Ogden 17244
Menecke Chas 17274
Morlock Louis F 17334
McLachlan James 17351
Moore Jas G & Jno G 174 2
Magee H W et al 17512
" Pitcher & Green 17515
Martin C S and O S Picker 17582 and 17583
McDermid Emma J 18049
Miserole Mrs Julia E 18067
Mostetler Ada 18069
McFarland L M 18114
McLean S C and G W Wilson 18145
McGriff Guy W 18187
Morrison Mrs Stella S 18625
Martin Jas H 18634
" Henry G 18645
" Malinda C 18636
Meserve & Rice 19609
Marrion Raymond 19654
Mills Mary 19739 and 19750
Mitchell George J 19759
Mitchell & Taylor 19762
Mead C A 19822
Mills J T 19868
Mills Mrs S L 19948
Manning M 19965
Mitchell J M & A D 20108
McCrey Isaac A 20523
Mushrust Jno 20700
Marvin Mrs Elizabeth 20755
Myrtle and Joy Ave Ry Co 20914
Monroe W N 20959
Myers F N 21031 and 21121
" Jno H 21065
McCrary Mrs E R 21086
Monroe & Deyer 21112
McLaclan J Jr 21136
McCall Wm P 21170
McCarthy L L 21234
Materfield Mrs E J 21264
Monroe W N 21276
" W N & E F Spence 21280
Monroe Geo O 21366
Magrew Mathew J 21398
Manchester Erastus T 19333
Martin Walter E 19552
Myers F N 21120
Norton Mrs Josephine A 17148
Nichols Miss Helen & Ruhannah Wright 17265
Newton Homer G 18121
Nathanill W H 19935
Nichols B S 19979
Nicholson D 20563
Nieswender Mrs Lou 20989
Nash Jno D 21017
Norway & Osgood 21079
Nichols H A 21087
Ogden H W and I N Mundell 17244
Otto Herman 17272
O'Neil Wm E 18700
Owen James C 19923 and 20013
Oakes Nathan Prince 19673
Oakes Jos Chandler 20061
Ogden Sweet & Co 20155
O'Donnell Jno 20156
Ochoa Ygnacio 19671
Osborn L B 19543
Pasadena Mfg Co 15945
Pierce H K and Cross W W 15988
Palmateer Mrs Mary 16 09
Price Merton S 16460
Pritchard James 16896
Partridge Alfred 16832
Platt Louisa 17119
Pan Minnie Jeres 17356
Pasadena Opera House Co 17397 and 17582
Picher O S et al 17514 and 17583
Pierce Mrs Lucy A 17739
Pridham R W 18151
Page A 18191
Pitts Annanias 18440
Paine Fredk H 19417
Paine Jacob P 19537
Parker Damascus 19570
Pomona Heights R R Co 19620
Palmer H A 19680 and 197 9
Palmer 19784 and 19788
Palmenteer B 19767
Pomona Land W Co 19782 to 4
Phillips J 19823
Palmer H A 20035 and 19888-9
Phillips L 19923 and 19926
Pomona Pipe Works 20194
Palmer Mrs S M heirs of 20278
Pasadena Mfg Co 20599
Perkins John 20747
Petrie Alex L 20801
Palmer Jno G 20986
Pile Wm A heirs of 21040
Powerene Miss Jennie 21169
Patton Jefferson 21359
Phelan J G 18476
Quimby Louis F 20641
Read Mrs Clara B 15913
Robinson Mrs C C A 16004
Ramires Juan A 16279
Ryan Chas M 16285
Ryan Chas M & Decker Z & L 16815
Ritzman J W 16387
Rust Edward H 16 11
Rankin Jno A 17260
Rost E W 17367
Riggins Chas R 17494
Russ Louisa R 17677
Rogers Mrs Grace L 17763
Rose Mrs Gertrude O 17922
Ross Mrs R E 17941
Reinert Ed 18313
Reynolds Miss Augusta 18353
Rust Edw H 18359
Richards Clarence J 18470
Raymond Impt Co 18 46
Rust Horacio N & E H 18599
Roberts Chas H 18838
Rogers Byram P 19747
Roberson Sarah L 19835
Reeves F E 19847
Remley Mason 20086
Robinson Marcus 20 94
Rieley Robt 20133
Robinson Thomas E 20545
Rice B A 20962-1 21153 & 21156
Root Mrs E J 20975
Rhodes Wm & Marie 21104
Root E W 21180
Robinson Peter 21252
Rolph Saml J 18718
Straw A M 15757
Shoup Emma S 15796
Shaw & Hawley 16154
Strong Wm G 16 49
Savage Thos C 168 9
Schenck Mrs Carrie A 17069
Syme Mrs Louise S & Wm H 17072
Scharff Chas A 17073
Steele Mary E 17 33
Sawtelle C A 17261
Simons Reuben 17431
Skeam Hugh M 17434
Stoneman E S and R 17453
Sayler Albert 17470 & 17523
Senter G B 17475
Short Mrs M E 17510
Seventh Day Adventist Church 17540
Swartout W E 17549
Slater Jno R 17588
Sheltena Julius T 176 5
Sec Loan and Trust Co of So Cal 17674 & 17778
Sheaff Geo W 17752
Swift Miss Sarah E 17892
Strong Chas E 1 125
Smith & Packard 18188
Stephens Harvey G 18507
Smith and Jacobs 18557 & 18570
Smith Ed B 19242
" Carr M 19347
Sykes Carrie 19373
Shepherd Wm 19413
Stevenson Chas B 19419
Schumacher Mrs Carrie 19631
Snow Geo 19677
Stearn Sarah A 19705
Smith Fidee Heirs of 19749
Sumner Chas 19810
Stoddard H 19819
Stevenson Frank 19875
Stark Jos 19906
Santee Milton 19910
Snow Frank 19930
Storm D D 19939
Smith Geo Belk 20070
Steffa Geo A 201 1
Stewart Martha D 20127
Spence Wm P & Geo L 20343
Summers Rich'd D 20371
Sackett Frank H 20384
Stagg Mrs Lucy A 20605
Shumway Amos W 20635
Smith Wm 207 6
Strong Chas E 20863
San Gabriel Valley Rapid Transit Ry Co 20924
Spence E F Trustee 20936
" " " 20965
Sartori J F 20969-70
Stephens Mrs A 20979
Sallee Robt F 21019
Sartori and Myers 21053
Stackpole H H 21055
Sevier R E L 21080 & 21119
Schultz Mrs E P 21083
Sherwood L B 21178-21093-21141
Stoneman M O H 21121
Sykes Henry 21219
Stewart J P 21235
Spence Bicknell & Crank 21277-21288-21293
Spence and Bicknell 21278
Spence E F & W N Monroe 21280
Spence Monroe and Johnson 21285 & 21295
Spence E F 21286
Stewart J T 21334
Syme Wm H 17631
Terry Anna E 161 8
Thomas Mary M 16768
Thompson Florence 17160
Townsend Mrs S 17 27
Turner heirs of Edson 17232
Titman Winnie C 17451
Thayer Stillman M 17455
Tallmadge Grace 17458
Tower Horatio N 17582
Turner Geo S 17586
" Walter D 18105
Ting Peter 18182
Ting Peter 19375
Talbert C W 19457
Thurber Mrs 19723
Tackaberry G E 19890
Twittle L 19899
Trobridge & Fobes 20515
Todd S T 20847
Thompson Mary B 20960-21105-21144
Thompson A C 21160
Union Ice Co 16532
Universalist Church of Pomona 19515

UNKNOWN OWNERS.

Axford & Landreths sub 27595
Arnold & Mills Cos Olivewood sub 17597
Allesandro tract 17617
Arroyo Wood lots 17623
Banana add to Monrovia tr 21314
Converse Wm sub 17605
Cochran & Spitteys sub 17622
Canfields sub 21308-9
Defries re-plat of Hotel tr 17600
Florence J H tr 17 91
Glendale tr 17615
Hosmers sub to Monrovia tr 21317 to 21331 inc
Mills tract 17616
Marengo tract 18095
Monrovia tr 21304-5-6 & 7
Marten sub of Stevens sub of Monrovia tr 21310
Oak Grove sub of Santa Anita tr 21315
Pasadena Lumber Co tr 17601 & 17602
Painter and Ball tr 17625
Raymond addn blk N S P tr 176 0
San Pasqual tr 17624
Sherman and Pinney sub 21301-21311-12-13 21316
Wood and Baberry sub 17613.4

MISCELLANEOUS.

Nw¼ of nw¼ sec 24 T 1 n R 10 w 21302
Vail Hewey J 15471
Van Schaak Manton 156 7
Voorhees Mrs Anamaus 17392
Van Avery C B 18127
Voegle Marcus 18140
Vater Elaner P 18166
Valickett J J & Son 18844
Valickett Walter C 18 63
" Mrs Susan 18989
Valikett Jno J 19465
Van Slyke L L 2 022
Vanderlink L 20957
Varney Mary C B 21249
Wotkyns B M & Winslow I B 15465
Winslow I B & Wotkyns B M 15465
Welch Miss Fannie F 15671
Wetcham Annie L 15 99
White Mrs Adelaide R 15744
Woodruff Mrs Delia 15794
Wotkyns B Marshall 16103
Walker William 16240
Wright and Masters 16432
Wright Lucius A 16467
Wolf Joseph 16486
White Martin & Lambert 16585
Wilson Mary A 16725
Webster W S 16744
Webster W H 16834
West Pasadena Railway Co 17026
Washburn Henry 17114
Wright Miss Ruharmah & Miss Helen Nichols 17265
Wilson H C heirs of 17281
Whipple G C 17302
Webster E C 17350 & 17414
Ward Ben E 173 6
Walker J 17406
Welcome Adolphus P 174 0
Whitaker Melville F 17423 & 17430
Whittaker Melville F 17433 & 17485
Ward Horace B 17441
Ward P F & H B Adams 17552
Wood H Ellen B 17634
Weingarth G 17 71
Walkley S L 17847
Wilson Geo W & S C McLean 18145
Wicks M L et al 18165
Wotkyns B M & F J Gilmore 18239
Wotkyns B M 18345
White D G 18 76
Wyatt Harry C 18523 & 18535
Warner G A 19637
Weaver C A 19722
White Jane 19769
Walker R A 19773
Walls Brown S 19816
Wilder J 19842
Workman Laura 19850
Warren Wm B 19248
Woody Wm M 20146
Wilson Isaac 20212
Wardall E Milton 20487
Wing K W & Olive Keyes 20626
Wyman Mrs Sarah E 20946
Wooley Mrs C 21012
White Mrs Mary B 21014
Wagstaff M P 21072
Wilson G W 21221
Wilde Jno 21229
White Mrs Mary B 21368
Ward Ben E 17638
Yorba Marcus 17823
Young Mens C A 19960
Zahn Bernard 1844
Zigler Andrew 19980-20168
Zimmerman W 21360

VOLUME V.

SANTA MONICA CITY.

No. Name and Description. Total tax and cost.
21,408 Mrs Mary E Chapin—Santa Monica city—
Lot E, block 146 — 7 43
Lot F, block 146 — 17 82
Personal property — 42 33
21,412 Abram W King—Santa Monica city—
Lot F, block 111 — 2 05
Lot G, block 111 — 1 01
Personal property — 7 51
21,426 Hugh Casey—Santa Monica city to Lot F, block 172 — 11 59
21,429 Robert R Grimes—Santa Monica city, lot D block 93 — 1 79
21,467 Mrs Ada E Coughran—Santa Monica city—
Lot F block 167 — 10 20
Lot G, block 167 — 1 54
Personal property — 8 72
21,474 Henry A Maison—Santa Monica city—
Lot F, block 114 — 1 20
Lot G, block 114 — 1 19
Lot H, block 114 — 1 20
Lot I, block 114 — 1 19
21,490 John M Towner—Santa Monica city, east ½ of lot 2 — 3 09
Personal property — 93
21,591 Mrs Mathilda Holmberg—Santa Monica city—
Lot G, block 95 — 7 48
Lot H, block 95 — 3 10
Personal property — 1 01
21,514 T R Webster—Santa Monica city, Wave Crest tract—
Lot 4, block B — 5 00
Lot 26, block B — 67
Lot 27, block B — 67
Lot 4, block A — 92
Lot 40 block A — 93
21,636 F L & D S Lee—Santa Monica, Wave Crest tract, lot 17, block B — 76
21,645 Richard R Turner—Santa Monica, Santa Fe tract, lot 11, block E — 6 04
Personal property and poll tax — 10 13
21,657 Martin R Gaddy—Santa Monica—
Lot P, block 197 — 15 22
Lot Q, block 197 — 9 16
Lot R, block 197 — 20 08
Lot S, block 197 — 9 16
Personal property — 7 17
21,656 Mrs Merced Abbott—Santa Monica—
Lot A block 173 — 16 09
Lot B block 93 — 1 36
21,675 A B Chapman—Santa Monica—
Lot U, block 60 — 3 96
Poll tax — 4 50
21,691 John L Plummer—Santa Monica lot U, block 96 — 3 79
21,727 Henry L Jones, Jr—Santa Monica, Ocean Spray tract—
Lot 1, block A — 85
Lot 2, block A — 85
Lot 3 block A — 85
Lot 4, block A — 84
Lot 5, block A — 84
Lot 6, block A — 85
Lot 7 block A — 85
Lot 8, block A — 85
Lot 9, block A — 85
Lot 10, block A — 84
Lot 11, block A — 85
Lot 13, block A — 84
Lot 14, block A — 85
Lot 15, block A — 85
Lot 16, block A — 85
Lot 17 block A — 84
Lot 19, block A — 85
Lot 20 block A — 84
Lot 1, block B — 85
Lot 2, block B — 85
Lot 1, block C — 85
Lot 2, block C — 85
Lot 3, block C — 84
Lot 1 block D — 84
Lot 2, block D — 85
Lot 3, block D — 85
Lot 4, block D — 85
Lot 5, block D — 85
Lot 6, block D — 85
Lot 7, block D — 84
Lot 8, block D — 85
Lot 1, block E — 85
Lot 2, block E — 85
Lot 3, block E — 85
Lot 4, block E — 85
Lot 5 block E — 84
Lot 6, block E — 85
Lot 7, block E — 85
Lot 8, block E — 85
Lot 9 block E — 84
Lot 10 block E — 84
Lot 11, block E — 84
Lot 12, block E — 85
Lot 13, block E — 84
Lot 14, block E — 84
Lot 15, block E — 84
Lot 16 block E — 85
Lot 17, block E — 85
Lot 18, block E — 85
Lot 19 block E — 84
Lot 20, block E — 84
Lot 6, block F — 84
Lot 7 block F — 85
Lot 8, block F — 85
Lot 9, block F — 85
Lot 10, block F — 85
Lot 11, block F — 84
Lot 12, block F — 85
Lot 13, block F — 85
Lot 14, block F — 85
Lot 15 block F — 85
Lot 16 block F — 84
Lot 17 block F — 84
Lot 18, block F — 84
Lot 20, block F — 85
Lot 1, block G — 85
Lot 2 block G — 85
Lot 3, block G — 85
Lot 4, block G — 84
Lot 5, block G — 84
Lot 6, block G — 85
Lot 7, block G — 85
Lot 8, block G — 85
Lot 9, block G — 14 71
Lot 10, block G — 85
Lot 11, block G — 84
Lot 12, block G — 85
Lot 13, block G — 85
Lot 14, block G — 85
Lot 15, block G — 85
Lot 16, block G — 85
Lot 17, block G — 84
Lot 18, block G — 84
Lot 19, block G — 85
Lot 20 block G — 85
Lot 21, block G — 85
Lot 22, block G — 85
Lot 23 block G — 84
Lot 24, block G — 84
Lot 25, block G — 85
Lot 26, block G — 84
Lot 27, block G — 85
Lucas tract, lot 5, block 4 — 1 19
21,766 Edward H Owen—Scott's addition to Santa Monica, lot 18 — 4 82
21,789 Albert B Whitney and Fred C McKinne—Santa Monica, Vawters Ocean View tract, lot 8, block M — 85
21,799 Charles N Earl — Santa Monica, Vawters subdivision of Lucas tract—
Lot 8 — 2 23
South Santa Monica—
Lot 10, block 3 — 6 56
21,822 Heirs of Annie E Simon—C M Stimson's Prospect Hill addition to Santa Monica, lot 6, block B — 1 19
21,823 Margarita Reyes de and Jubincio Valenzuela — South Santa Monica—
Lot 9, block 8 — 1 89
Personal property — 4 84
21,825 Mrs Barbara Scheuble—Santa Monica—lot A block 90 — 1 79
21,828 Julius L Backman—Scott's addition to Santa Monica—lot 9 — 12 63
21,834 Corry B Smith—Santa Monica—Lucas tract, 10 acres of land, being block 26 — 9 16
F P Howard's subdivision of blocks 24 and 25, Lucas tract—
Lot 1, block A — 85
Lot 2, block A — 85
Lot 3, block A — 84
Lot 4, block A — 84
Lot 5 block A — 85
Lot 6, block A — 85
Lot 7, block A — 85
Lot 8, block A — 85
Lot 9, block A — 84
Lot 10, block A — 84
Lot 11, block A — 85
Lot 12, block A — 85
Lot 13 block A — 85
Lot 14 block A — 85
Lot 15 block A — 85
Lot 1, block B — 84
Lot 2, block B — 84
Lot 3, block B — 85
Lot 4, block B — 85
Lot 5, block B — 85
Lot 6, block B — 85
Lot 7, block B — 84
Lot 8, block B — 85
Lot 9, block B — 85
Lot 10, block B — 85
Lot 11 block B — 85
Lot 12 block B — 85
Lot 13, block B — 84
Lot 14, block B — 85
Lot 15, block B — 85
Lot 1, block C — 85
Lot 2, block C — 85
Lot 3, block C — 85
Lot 4, block C — 84
Lot 5, block C — 84
Lot 6, block C — 85
Lot 7, block C — 85
Lot 8, block C — 85
Lot 9, block C — 84
Lot 10, block C — 84
Lot 11, block C — 85
Lot 12, block C — 85
Lot 13 block C — 85
Lot 14, block C — 84
Lot 15, block C — 84
Lot 16, block C — 84
Lot 17, block C — 84
Lot 19, block C — 84
Lot 20, block C — 84
Lot 21, block C — 84
Lot 22, block C — 84
Lot 23, block C — 84
Lot 24 block C — 84
Lot 25, block C — 84
Lot 26, block C — 84
Lot 27, block C — 84
Lot 28, block C — 84
Lot 29 block C — 84
Lot 30, block C — 84
21,856 Joseph P Garvin—Santa Monica, lot D, block 167 — 1 54

[Continued on page 9, part II.]

PART II—PAGES 9 TO 16

DELINQUENT TAX LIST

In and for the County of Los Angeles, State of California, for State and County taxes for the fiscal year 1890-1891.

[Continued.]

VOLUME V.

SANTA MONICA CITY.

[Continued.]

No.	Name and Description.	Total tax and cost.
21,883	David S Bryant—Santa Monica—	
	Lot A, block 165	1 79
	Lot B, block 165	1 36
	Personal property	4 31
21,928	E E McLeod—Santa Monica, lot Y 2 block 95	3 52
21,930	F D Joy—Santa Monica, lot D, block 96	8 29
21,931	G L Waring—Santa Monica, lot B, block 96	8 29
21,935	Walter Mallard—Santa Monica, lot U, block 96	4 83
21,938	Mrs A S Hallenberg—Santa Monica, lot C, block 111	1 02
21,942	R Logan—Santa Monica, lot M, block 116	9 33
21,951	Way & Richmond—Santa Monica, lot H, block 118	1 79
21,954	Pollard & Madder — Santa Monica, lot R, block 118	4 39
21,957	H C Bagg—Santa Monica—	
	Lot A, block 119	3 09
	Lot B, block 119	2 23
21,964	W A Ward—Santa Monica, Westerly half lot R, block 121	6 56
21,968	Mrs Mary Henisolo — Santa Monica—	
	Lot U, block 122	7 43
	Lot V, block 122	7 43
21,974	Maria Antonio O'Riley, Santa Monica, lot H, block 146	11 43
21,986	Henry Prohl—Santa Monica—	
	Lot A, block 168	1 79
	Lot B, block 168	1 80
	Lot C, block 168	1 79
21,989	A M Sarel—Santa Monica, lot G, Block 170,	6 56
21,990	R F Stanton—Santa Monica, lot T, block 170	12 63
21,991	Peter Classen—Santa Monica, lot W, block 170	8 29
21,996	F C Eubling—Santa Monica, lot A, block 183	85
21,997	M J O'Donnell—Santa Monica, lot D, block 190	1 36
22,004	F W Smith—Santa Monica, lot X, block 194	7 43
22,006	Heirs of Henry Robinson—Santa Monica—	
	Lot P, block 195	5 70
	Lot Q, block 195	5 70
22,009	William A S Morrison—Santa Monica—	
	Lot K, block 194	7 86
	Lot L, block 194	9 59
22,013	Henry Weidman—Scott's addition to Santa Monica, lot 13	12 63
22,021	Blas Olivaris—Central addition to Santa Monica—	
	Lot 39	93
	Lot 40	93
	Lot 41	93
22,025	J A McDougall—Central addition to Santa Monica—	
	Lot 131	84
	Lot 132	85
22,029	John H Hubbard—Central addition to Santa Monica—	
	Lot 105	85
	Lot 106	84
22,032	Chauncey Smith—C M Stinson's Prospect Hill addition to Santa Monica, lot 4, block A	93
22,033	Nellie L Lewis—C M Stinson's Prospect Hill addition to Santa Monica, lot 10, block A	93
22,039	George Boehme—C M Stinson's Prospect Hill addition to Santa Monica, lot 19, block B	85
22,050	I Rochester, Delos Pratt, G Hartington and B W Layman—Santa Monica, Wave Crest tract, lot 29, block A	93
22,054	Robert H Bready—Santa Monica, Wave Crest tract, lot 58, block A	1 36
22,055	Mrs Mary Hewes—Santa Monica, Wave Crest tract, lot 19, block B	67
22,056	C M Stimson — Santa Monica, Wave Crest tract, lot 21, block B	67
22,058	W D Vawter—Santa Monica, Arcadia tract, a subdivision of lots 22 and 23 of Lucas tract, lot 5, block 7	67
22,059	Henry L Jones, Jr—Santa Monica, Ocean Spray tract, lot 18, block A	84
22,066	Emma L Kellogg—Santa Monica, Santa Fe tract, lot 18, block B	67
22,067	W D Vawter — Santa Monica, Santa Fe tract, lot 10, block B	67
22,083	J Bernard—Santa Monica, Vawter's Ocean View tract—	
	Lot 3, block K	67
	Lot 4, block K	67
	Lot 5, block K	67
	Lot 6, block K	67
	Lot 7, block K	67
22,100	George W Kintz—Santa Monica, lot 150x180, fronting on Ocean avenue, bounded north and east by Promenade avenue, south by Pacific Ocean, west by Front street	35 15
22,106	Jean Lenert — Santa Monica, Santa Fe tract, lot 5, block C	67
22,113	Charles B. Scott—Scott's addition to Santa Monica, lot 29	14 36
	Personal property	81 40
22,117	Thomas A Lewis—Town of Santa Monica, Santa Fe tract, lot 1, block D	3 26
	Personal property	7 25
22,119	William Rector—Santa Monica, mortgage interest in lot P, block 122	15 22
22,121	Ellen O Lee—Santa Monica—	
	Mortgage interest in lot R, block 117	1 79
	Mortgage interest in lot S, block 117	1 79
22,124	W D, W G & E J Vawter—Santa Monica, Santa Fe tract, mortgage interest in lot 1, block D	8 29
22,127	Joseph Boutty—Santa Monica, Highland tract, lot 12, block 2	1 02
22,146	W D Vawter—Santa Monica, mortgage interest in lot A, block 170	12 63
22,154	Miss Ellen Lee—Santa Monica, mortgage interest in lot G, block 197	4 83
22,155	W D, W S & E G Vawter—Santa Monico, Santa Fé tract, mortgage interest in lot 19, block A	1 97
22,158	E L Goodrich—Santa Monica, mortgage interest in lot G, block 145, in conjunction with lot F, block 145 in vol 13, page 7	5 95
22,161	W D, W S & E J Vawter—Santa Monica, Arcadia tract, mortgage interest in—	
	Lot 5, block 1	67
	Lot 6, block 1	67
	Lot 9, block 3	67
	Lot 10, block 3	67
	Lot 11, block 3	67
	Lot 12, block 3	67
	Lot 13, block 3	67
	Lot 14, block 3	67
	Lot 15, block 3	67
	Lot 16, block 3	67
22,163	John McGlency — Santa Monica, mortgage interest in lot about 135 feet front on Front street, by 300 feet deep, in lot of Lucas tract, bounded north by Mrs Bridges, east by Arcadia tract, south by Walters & Owen, west by Front street	2 23
22,171	Mary A VanAllen—Santa Monica, mortgage interest in lot T, block 193	8 72
22,178	St Vincent's College—Santa Monica, mortgage interest in lot A, block 198	26 48
22,188	W D and E J Vawter—Santa Monica, mortgage interest in—	
	Lot S, block 196	8 29
	Lot T, block 196	9 59
	Lot U, block 196	10 90
22,197	D M McGarry—Santa Monica, mortgage interest in lot J, block 147	19 56
22,220	Elijah Moulton—Santa Monica, Lucas tract, mortgage interest in lot 4, block 2	1 19
	South Santa Monica, Mortgage interest in lot 4, block 10	1 01
	Mortgage interest in lot 5, block 10	1 02
22,222	E F Spence—Scott's addition to Santa Monica, mortgage interest in lots 31, 32, 33, 34, 35, 36 and beach lots 37, 38, 39	520 25
22,223	Josup W Scott—Mortgage interest in Santa Monica, Scott's addition, lots 31, 32, 33, 34, 35, 36 and beach lots, 37, 38, 39, also lot commencing at northwest corner of lot 36, Scott's addition, thence west 100 feet, south 400, thence east 100 feet, thence north 400 feet to beginning	120 03
21,568	William N les—Santa Monica, lot L, block 97, for poll tax	4 50
21,775	Eugene T Smith—Santa Monica, lot A, block 69, for poll tax	4 50
21,810	Fred W Harriman—Santa Monica, lot 9, block 3, for poll tax	4 50
21,857	Francisco R de Melendrez—Santa Monica, lot E, block 145, for poll tax	4 50
22,209	Daniel McCarthy—Santa Monica, lot M, block 121, for poll tax	4 50

LONG BEACH CITY.

No.	Name and Description.	Total tax and cost.
22,243	William Lawrence & Son—Long Beach—	
	Lot 37, block 116	2 62
	Lot 38, block 116	2 62
	Personal property	5 17
22,244	William H Lyon—Long Beach—	
	Lot 10, block 8	71
	Lot 12, block 8	71
	Personal property	2 20
22,255	Charles E Putnan — Long Beach—	
	Lot 14, block 99	1 29
	Lot 16 block 99	1 20
	Personal property	1 51
22,260	William U Rank—Long Beach—	
	Lot 17, block 44	78
	Lot 18, block 44	79
	Lot 19, block 44	78
	Lot 20, block 44	79
	Lot 21, block 44	78
	Lot 22, block 44	79
	Lot 23, block 44	78
	Lot 24, block 44	79
	Lot 25, block 44	78
	Lot 26, block 44	79
	Lot 6, block 144	78
	Lot 8, block 144	79
	Lot 10, block 144	78
	Lot 12, block 144	79
	Lot 14, block 144	78
	Lot 19, block 144	79
	Lot 20, block 144	78
22,265	William Sinclair—Long Beach Park tract, subdivision of west half farm lot 148 of American Colony tract, lot 70	57
22,267	Charles R Foote—Long Beach—	
	Lot 10, block 101	1 35
	Lot 12, block 101	1 35
22,286	William M Wilson—Long Beach, American Colony tract, Lewis's subdivision of Villa lots 18, lot 4, block 2	64
	Personal property and poll tax	6 34
22,318	Robert C Vanderberg — Long Beach—	
	Lot 6, block 8	71
	Lot 8, block 8	71
	Lot 6, block 94	85
	Lot 8 block 94	85
	Lot 24, block 107	2 98
	Personal property	1 20
22,338	Hamlet S Woods—Long Beach, west 50 feet of east 150 feet of lots 17, 19, 21, 23, 25, 27, block 66	4 04
	Personal property	2 41
22,352	Heirs of C B Hitchcock, Albert J Chaffee, administrator—Long Beach—	
	Lot 27, block 114	3 34
	Lot 28, block 114	3 33
	Lot 9, block 92	99
	Lot 11, block 92	1 00
	Lot 13, block 92	99
	Lot 15, block 92	1 00
22,359	Emanuel Peters—Long Beach—lot 4, block 82	1 07
22,371	Mrs Catherine V Watkins—Long Beach Park tract, subdivision of west half of farm lot 148, American Colony tract—	
	Lot 61	57
	Lot 62	57
	Lot 63	58
	Lot 64	57
	Lot 65	57
	Lot 66	58
22,378	A M Thayer—Long Beach, west 33⅓ feet of lots 1, 3, 5, block 84	78
22,394	Patrick Murphy—Long Beach Park tract, subdivision of west half of farm lot 148, American Colony tract—	
	Lot 27	57
	Lot 28	57
22,403	Mrs Mary A Kinman—Long Beach—	
	Lot 17, block 64	2 48
	Lot 9, block 64	1 20
	Lot 11, block 64	1 21
	Lot 2, block 99	1 07
	Lot 4, block 99	1 07
	Personal property	94
22,437	McNancy I Goucher — Long Beach, east half of lot 1, block 129, east half of lot 3, block 129, east half of north 20 feet of lot 5, block 129	6 51
22,432	William H Goucher — Long Beach—	
	Lot 1, block 134	71
	Lot 2, block 134	71
	Lot 3, block 134	71
22,433	Heirs of Marcus E Griffith—Long Beach, Beach's subdivision of lots A, C, E and G, block 108, lot 2	3 34
22,441	David Brindenstein — Long Beach, Lewis's subdivision of lot 18, American Colony tract—	
	Lot 6, block 1	63
	Lot 7, block 1	64
22,453	William Rommell—Long Beach—Lots 1 to 21 inclusive and lots 23 to 28 inclusive, block 34	6 24
	Half interest in block 22	3 47
22,458	Samantha E Feeler—Long Beach, Stamwood & Hasts's subdivision of farm lot 182, American Colony tract—	
	Lot 19, block A	78
	Lot 22, block A	2 91
	Lot 23, block A	78
	Personal property	2 55
22,461	A M Hough—Long Beach, American Colony tract—	
	Lot 109	9 00
	Lot 126	7 59
	Lot 128	7 59
	Lot 145	7 59
	Lot 162	9 01
	East ¼ of lot 144	4 04
22,474	Oliver Johnson—Long Beach—	
	Lot 17, block 77	1 07
	Lot 18, block 77	3 93
	Personal property	1 70
22,482	Joseph Feller—Long Beach, Strain & Lewis's subdivision Villa blocks 13, 14, 15 and 16 to Long Beach, lot 16, block 2	78
22,490	Charles I Goucher — Long Beach—	
	Lot 11, block 131	4 04
	Lot 12, block 131	4 04
	Lot 9, block 100	1 35
	Lot 11, block 100	1 35
	Lot 13, block 100	1 35
	Lot 15 block 100	1 35
	Personal property	1 07
22,527	Thomas Hayes—Alamitos Beach, undivided half interest	
	Lot 2, block 59	1 35
	Lot 3, block 59	1 35
	Lot 6, block 59	1 35
22,559	Willis H V Northrop and William E Crain—Long Beach—	
	Lot 17, block 59	92
	Lot 18, block 59	92
	Lot 21, block 59	92
22,565	George A Wood—Long Beach—	
	Lot 10, block 123	99
	Lot 12 block 123	1 00
22,567	William C Mosher—Long Beach, lot 21, block 113	6 17
22,653	D H Danforth—Long Beach—	
	Lot 22, block 8	71
	Lot 24, block 8	71
22,729	Miss Anna Brahm—Long Beach, lot 9, block 90	1 56
22,732	Hiram Hill—Long Beach—	
	Lot 27, block 81	1 92
	Lot 28, block 81	1 92
22,747	Isaac L Fetterman—Long Beach—	
	Lot south 8½ of lot 5, block 88	99
	Lot 7, block 88	1 92
	Personal property	16 51
22,759	George F Hill—Long Beach—	
	Lot 3, block 28	1 77
	Lot 2, block 24	2 62
	Lot 4, block 24	2 20
22,767	Eva Plaza Griffin and George Butler Griffin—Long Beach—	
	Lot 29, block 85	1 56
	Lot 30 block 85	1 56
22,785	G B Walter and F Goodall—Long Beach American Colony tract, farm 129	11 84
22,787	M D Crawford—Long Beach American Colony tract, farm 142	11 84
22,795	Albert L Jeffries—Long Beach American Colony tract, farm 166	11 84
22,797	P C Tonner—American Colony Villa tract, lot 3	7 59
22,798	M H Williams—American Colony tract, Villa lot 11	7 59
22,802	Pinney & Roberts—Park tract subdivision of west ½ farm lot 148, American Colony tract, subdivision 11	57
23,806	Joseph P Hopkins—Park tract, subdivision of west ½, farm lot 148, American Colony tract—	
	Lot 38	57
	Lot 39	57
	Lot 40	58
	Lot 41	57
	Lot 42	57
22,809	Pinney & Roberts—Park tract, subdivision of west half farm lot 148, American Colony tract, lot 109	58
22,810	George F Hogle — Park tract, subdivision of west half farm lot 148, American Colony tract—	
	Lot 72	57
	Lot 74	57
22,817	Mary E Lewhon—City of Long Beach, Stamwood & Nash subdivision, farm lot 182, American Colony tract, lot 7, block A	78
22,829	James F Settles—Strain & Lewis subdivision of villa lots 13, 14, 15 and 16, American Colony tract—	
	Lot 7, block 1	78
	Lot 8, block 1	79
22,830	Frank Gray — Strain & Lewis subdivision of villa lots 13, 14, 15 and 16, American Colony tract, lot 22, block 1	78
22,832	M S & S W Hadley—Strain & Lewis's subdivision of villa lots 13, 14, 15, 16, American Colony tract, lot 20, block 2	78
22,833	Strain & Servis—Strain & Servis's subdivision of villa lots 13, 14, 15, 16, American Colony tract—	
	Lot 15, block 3	71
	Lot 16, block 3	71
	Lot 17, block 3	71
	Lot 18, block 3	71
22,835	Curtis Branson—Lewis's subdivision of villa lot 18, American Colony tract—	
	Lot 8, block 1	64
	Lot 9, block 1	64
22,836	George W Glowner—Lewis's subdivision of villa lot 18, American Colony tract, lot 12, block 1	64
22,838	Mrs S N Phillips—Lewis's subdivision of villa lot 18, American Colony tract—	
	Lot 20, block 1	63
	Lot 21, block 1	64
22,840	M E Stamwood—Lewis's subdivision of villa lot 18, American Colony tract, lot 3, block 2	64
22,847	H N Rhodes—Long Beach townsite—	
	Lot 5, block 8	71
	Lot 7, block 8	71
22,850	Harriet Cook—Long Beach townsite, lot 4, block 8	71
22,853	George Van Pill—Long Beach townsite—	
	Lot 13, block 16	71
	Lot 15, block 16	71
22,851	George P Hammond — Long Beach townsite, lot 89, block 16	71
22,861	Lizzie M Marvin—Long Beach townsite, north 25 feet of south 75 feet of sec 1, block 17	71
22,868	F M Ward—City of Long Beach, Long Beach townsite, north ½ of block 24	3 47
22,872	Jotham Bixby—Long Beach townsite, Reed & Beeson's subdivision of block 27—	
	Lot 6, block 27	71
	Lot 8, block 27	71
22,874	Miss Lillie J Lewis—Long Beach townsite, Reed & Beeson's subdivision of block 27—	
	Lot 17, block 27	71
	Lot 18, block 27	71
22,897	Louise E M Brainard — Long Beach townsite—	
	Lot 17, block 30	71
	Lot 19, block 30	71
	Lot 21, block 30	71
	Lot 23, block 30	71
22,890	J A Muir—Long Beach townsite—	
	Lot 19, block 38	78
	Lot 20, block 38	79
22,895	Earl Van Alstine & Crawford—City of Long Beach, Long Beach townsite—	
	Lot 17, block 41	78
	Lot 18, block 41	78
22,904	S W Knapp—Long Beach townsite, lot 13, block 47	71
22,906	Jessie Fillmore—Long Beach townsite—	
	Lot 14, block 47	71
	Lot 16, block 47	71
22,908	Frederick R Webster — Long Beach townsite—	
	Lot 2, block 48	71
	Lot 4, block 48	71
	Lot 6, block 48	71
22,909	G W Fletcher—Long Beach townsite—	
	Lot 25, block 43	71
	Lot 26, block 48	71
22,910	H S Case—Long Beach townsite, west 50 feet of lots 1, 3, 5, 7, 9, 11, 13, 15, block 49	92
22,913	Mrs H E Hollister—Long Beach townsite—	
	Lot 27, block 53	78
	Lot 28, block 53	75
22,924	L H Ryan—Long Beach townsite—	
	Lot 14, block 57	85
	Lot 16 block 57	85
22,926	Charles M Ryan—Long Beach townsite, south 25 feet of north 50 feet of lots 25, 26, 27 and 28, block 57	58
22,930	James L Buell—Long Beach townsite—	
	Lot 3, block 59	78
	Lot 5, block 59	79
22,931	Mrs P Rheinhart—Long Beach city, Long Beach townsite—	
	Lot 7, block 59	78
	Lot 9, block 59	78
	Lot 11, block 59	78
	Lot 13, block 59	79
	Lot 15, block 59	78
22,933	W C Thiele—Long Beach townsite lot 23, block 59	92
22,952	Clara Meyer—Long Beach townsite—	
	Lot 27, block 68	92
	Lot 28, block 68	92
22,957	T C Richmond—Long Beach townsite, lot 1, block 77	92
22,962	T S Umpleby—Long Beach townsite, south half—	
	Lot 7, block 80	85
	Lot 9, block 80	1 20
22,970	Mrs E M Peebles—Long Beach townsite, lot 17, block 83	1 20
22,979	A W Potts—Long Beach townsite—	
	Lot 31, block 85	1 92
	Lot 32, block 85	1 92
22,980	I A Sherman—Long Beach townsite, lot 14, block 83	1 21
22,984	Mrs N B Field—Long Beach townsite, lot 9, block 87	1 56
22,986	T J Morrison—In city of Long Beach, Long Beach townsite, lot 8, block 87	1 56
22,989	T J Morrison—Long Beach townsite, lot 8, block 88	1 56
22,990	Insley, Cline & Co—Long Beach townsite—	
	Lot 17, block 88	1 56
	Lot 19, block 88	1 56
23,000	Joseph Bailes—Long Beach townsite, east 50 feet of west 100 feet of lots 1, 3, 5 and 7, block 90	8 65
23,002	Mrs V V Hopkins—Long Beach townsite—	
	Lot 6, block 90	1 56
	Lot 8, block 90	1 56
	Lot 10, block 90	1 56
	Lot 12, block 90	1 56
	Lot 14, block 90	1 56
	Lot 16, block 90	1 56
23,003	Unknown owner—Long Beach townsite, east 25 feet of west 50 feet of lots 21, 23, 25 and 27, block 90	85
23,010	Fred N Storm et al—Long Beach townsite—	
	Lot 15, block 94	85
	Lot 16, block 94	84
23,016	D W Fletcher—Long Beach townsite—	
	Lot 1, block 98	99
	Lot 3, block 98	1 00
23,030	Louisa A Campbell—Long Beach townsite, east 50 feet of lots 21, 23, 25 and 27, block 102	6 17
23,039	John M Whitney—Long Beach townsite—	
	Lot 23, block 104	4 40
	Lot 24, block 104	2 26
	Lot 25, block 104	2 27
	Lot 26, block 104	2 27
	Lot 27 block 104, and improvements	6 52
	Lot 28, block 104	2 26
23,040	Estate of T J Caystile—Long Beach townsite—	
	Lot 9, block 105	2 62
	Lot 11, block 105	2 62
23,043	Mary K Sheldon—A J Beecher's subdivision of lots A, C, E and G, block 108, lot 3	2 27
23,048	Lizzie Courtright and Mary H Armsbry—Long Beach townsite—	
	Lot 35, block 108	4 75
	Lot 36, block 108	4 75
23,053	J E Cutter—Long Beach townsite, east 100 feet of lots 1 & 3, block 112	3 34
23,062	A J & W D Painter—Long Beach townsite, west 40 feet of east 70 feet of lots 2, 4, 6 & 8, block 113	1 85
23,063	J M Widney—Long Beach townsite, south 165 feet of—	
	Lot 29, block 113	3 34
	Lot 30, block 113	4 04
23,064	H W Ogden—City of Long Beach, in Long Beach townsite, lot 22, block 113	6 87
23,067	Mrs C M Sheldon—Long Beach townsite, lot 15, block 115	1 56
23,080	William L Baker—Long Beach townsite, south ½ of lots 23, 24, 25, 26, 27, 28, 29, block 121	3 34
23,086	C M Stinson—Long beach townsite—	
	Lot 20, block 126	1 07
	Lot 21, block 126	1 20
23,092	W F Montague—Long Beach townsite, west ½ of lots 1, 3, 5 and 7, block 129	2 62
23,096	A M Mitchell—Long Beach townsite—	
	Lot 19, block 129	4 75
	Lot 20, block 129	1 92
23,119	Calder & Cameron—City of Long Beach, Long Beach townsite—	
	Lot 5, block 139	92
	Lot 7, block 139	92
23,123	K W Wing—Long Beach townsite, sec 2, block 153	1 64
23,125	E B Cushnan—Long Beach townsite, sec 2, block 162	1 63
23,132	M F Fitzgerald—Ocean Front addition to Long Beach, lot 13, block 2	71
23,138	Leonidas C Palmer—Ocean Front addition to Long Beach, lot 49, block 12	58
23,144	Mabel I Fitzgerald—Ocean Front addition to Long Beach, lot 32, block 14	71
23,163	James M Voss—City of Long Beach, A J Beecher's subdivision of A, C, G and E, block 108—	
	North 75 feet lot 5	1 07
	North 75 feet lot 6	1 20
23,168	M Hilton Williams—Long Beach, north 60 feet lot 27, block 105, north 60 feet lot 28, block 105	4 75
23,174	Rachael E Allen—Mortgage interest, Long Beach, lot 19, block 41, lot 20, block 41	4 04
23,190	J A Burrows—Mortgage interest in American Colony tract, west ¼ of farm lot 178	4 75
23,204	Louisa Woods—Mortgage interest, Long Beach—	
	Lot 5, block 94	5 10
	Lot 7, block 94	85
23,214	Rachael E Allen—Mortgage Interest, Long Beach—	
	Lot 18, block 64	1 07
	Lot 19, block 64	5 32
	Lot 20, block 64	1 07
	Lot 21, block 64	1 07
22,268	Carey A Darlington — Long Beach, lot 3, block 68, for poll tax	4 50
22,704	Willis W Shrode—Long Beach, lot 38, block 31, for poll tax	4 50

SAN PEDRO CITY.

No.	Name and Description.	Total tax and cost
23,243	Edward Anderson—San Pedro—	
	Lot 9, block 88	4 83
	Lot 10 block 88	8 29
	Lot 13, block 88	8 72
	Lot 14, block 88	5 70
	Amar's subdivision of block 10, San Pedro—	
	Lot 15	75
	Lot 16	75
	H Hiller's subdivision of block 42, San Pedro, lot 20	93
	Personal property	8 38
23,281	Frank Algreen—Jane's subdivision San Pedro—lot 7, block 97	93
23,350	R J Shea—Clay's subdivision of block 20, San Pedro—lot 6	67
23,354	Mrs. Mary S Herrman—Peck & Kerckhoff subdivision of block 55—	
	Lot 1	3 09
	Personal property	1 10
23,356	Charles G Keyes—Anderson & Moulthrop's subdivision of block 39, San Pedro lot 19	3 09
	Peck's subdivision of block 60, San Pedro, lot 10 and poll tax	11 86
23,456	James N Gregory—In San Pedro, Peck & Kerckhoff, subdivision of block 55, lot 18, block 63	1 30
23,464	John Christenson—Peck & Kerckhoff, subdivision of block 55, San Pedro, lot 8	1 89
23,484	John Haizlip—San Pedro, one lot commencing at a 2x4 stake near the beach in or near lot 6, block 94 as set apart to A W Timms in the partition of the Rancho Los Palos Verdes, thence north along line of street 100 feet to a point, thence east 125 feet to a point, thence south 100 feet to a point, thence west 125 feet to place of beginning (100x125)	7 43
	Personal property	2 93
23,490	Mrs Jareldo Jurgoterff—San Pedro, lot 6, block 73	5 70
23,497	Casinia Arnut—Armar's subdivision of block 16, San Pedro, lot 14, and poll tax	4 75
23,525	Mrs Mary E Lindskow—San Pedro—	
	Lot 1, block 88	6 93
	Lot 2, block 88	5 70
	Personal property	6 04
23,526	Vicenta Gturalde—in James's subdivision—	
	Lot 10, block 97	93
	Lot 11, block 97	9 59
23,554	Jasper Woodward—San Pedro—	
	South 18 feet of lot 2, block 85	1 01
	West 22 feet of lot 3, block 85	8 64
	Personal property	2 40
23,632	John J K Konghan—Jordon's subdivision of block 17, San Pedro, lot 1	85
23,605	Frank Perry—Peck & Kerkhoff's subdivision of block 55, San Pedro, lot 9	1 89
23,618	Thomas McCarty—Anderson & Moulthrop's subdivision of block 30, San Pedro, lot 26	1 54
	Personal property and poll tax	82
23,624	Grigoria N Sepulveda — Lot 34x135 feet, commencing at a point 200 feet west from southeast corner of block 4, thence west 34 feet, thence north 135 feet, thence east 34 feet and south 135 feet to beginning, lot 11, block 4	93
23,625	George B King—James's subdivision of block 83, San Pedro—	
	Lot 7	85
	Lot 8, and poll tax	4 93
23,627	Charles C McComas—In San Pedro—	
	Lot 4, block 73	3 09
	Lot 5, block 78	3 10
	Lot 1, block 69, 448	4 48
	James's subdivision in San Pedro, lot 10, block 83	93
	Personal property	1 13
23,642	Benjamine S Weston—San Pedro, undivided half interest lot 5, block 53	1 02
23,645	Heirs of John Cuor—San Pedro, lot 8, block 53	9 59
23,648	R Minor—A W Sepulveda's subdivision block 6, San Pedro—	
	Lot 5	85
	Lot 6	85
23,657	J A Wright—E Amar's subdivision of block 12, San Pedro lot 11	85
23,658	J W Johnson—Amar's subdivision of block 14, San Pedro, lot 24	85
23,665	R Levy—Amar's subdivision of block 14, San Pedro, lot 30	93
23,673	John Hannahan—Clay's subdivision of block 18, San Pedro, lot 12	75
23,678	Robert Minor—Clay's subdivision of block 18, San Pedo, lot 14	75
23,679	J C Erchen—Clay's subdivision of block 18, San Pedro, lot 15	75
23,682	A W Sepulveda—San Pedro—	
	Lot 1, block 22	1 54
	Lot 2, block 22	1 54
	Lot 3, block 22	1 54
	Lot 4, block 22	1 54
	Lot 1, block 23	1 54
	Lot 2, block 23	1 54
	Lot 3, block 23	1 36
	Lot 4, block 23	1 71
	Lot 5, block 23	1 54
23,683	Mrs A W Timms—San Pedro, west 360 feet of block 24	1 36
23,688	P Anderson—Peck's subdivision of block 35, lot 11	1 54
23,689	E Mahar—Peck's subdivision of block 35, lot 12	1 54
23,693	M Ridgeway—Peck's subdivision of block 35, lot 20	1 54
23,695	John McDine—Peck's subdivision of block 34, lot 6	1 54
23,701	John Lund—Peck's subdivision of block 36, lot 1	2 23
23,702	Mrs M E Linskow—Peck's subdivision of block 36—	
	Lot 2	1 79
	Lot 3	1 79
23,706	John Lund—Peck's subdivision of block 36, lot 24	2 23
23,715	M K Carlson—Peck's subdivision of block 48, lot 7	1 36
23,720	John Lund—Peck's subdivision of block 50, lot 13	3 09
23,722	A J Drothgen—Peck's subdivision of block 50, lot 7	1 36
23,723	J B McChesney—Peck's subdivision of block 49, lot 24	1 54
23,727	William Deckert—Peck's subdivision of block 49, lot 5	1 36
23,729	Mrs John Howard—Peck & Kerkhoff's subdivision of block 55, lot 1	3 09
23,731	Oscar Anderson—Peck & Kerkhoff subdivision of block 55, lot 7	1 89
23,740	E Wriggleworth—Harbor View tract—	
	Lot 12, block 64	3 96
	Lot 13, block 64	3 97
	Lot 14, block 64	3 96
23,742	A W Sepulveda—San Pedro, lot 10, block 93	3 97
23,745	H T Brightbill—San Pedro, lot 14, block 82	3 52
23,750	St Peter's Church—San Pedro, north 40 feet of south 44 feet of lot 4, block 85	10 90
23,754	Helen S Briant—Janes's subdivision, lot 14, block 82	1 20
23,756	Mrs. Sarah Peterson—Jane's subdivision, lot 4, block 83	2 05
23,758	E Tanish—Jane's subdivision, lot 3, block 97	1 36
23,759	Ellen S Bryant—Janes's subdivision San Pedro, lot 14, block 97	1 36
23,760	H Oglivie—Janes's subdivision lot 4, block 97	1 36
23,764	Unknown owner—Amars's subdivision of block 10, lot 27	85
23,766	Unknown owner—Amars's subdivision of block 10, lot 29	85
23,767	Unknown owner—Jordon's subdivision of block 17, lot 29	85
23,768	Unknown owner—Jordon's subdivision of block 17, lot 30	93
23,770	Unknown owner—Jordon's subdivision of block 17, lot 23	75
23,771	Unknown owner—Jordon's subdivision of block 17, lot 24	75

SAN PEDRO CITY.

No.	Name and Description.	Total tax and cost.
23777	Unknown owner—Peck's subdivision of block 28, lot 19	1 01
23778	Unknown owner—Peck's subdivision of block 28, lot 20	1 02
23780	Unknown owner—Frank Nelson's subdivision of west half of block 41, San Pedro, lot 4	93
23781	Unknown owner—Sepulveda's subdivision of east half of block 43, San Pedro, lot 10	93
23782	Unknown owner—Sepulveda's subdivision of east half of block 43, San Pedro, lot 12	93
23785	Unknown owner—Hiller's subdivision of block 42, San Pedro, lot 9	93
23788	Unknown owner—Peck's subdivision of block 50, San Pedro, lot 16	2 23
23791	Unknown owner—San Pedro, west 45 feet of south 90 feet of lot 11, block 54	1 10
23796	Unknown owner—Harbor View tract, lot 18, block 62	3 10
23797	Unknown owner—Harbor View tract, lot 21, block 62	2 23
23801	Unknown owner—Harbor View tract, lot 30, block 63	2 23
23802	Unknown owner—Harbor View tract, lot 29, block 60	2 23
23803	Unknown owner—Harbor View tract, lot 30, block 60	2 23
23804	Unknown owner—San Pedro, block 65	1 36
23807	Unknown owner—Jane's subdivision, San Pedro, lot 12, block 82	85
23809	Unknown owner—Jane's subdivision, San Pedro, north 25 feet of lot 12, block 97	93
23810	Unknown owner—Half acre of land in San Pedro, fronting 241 feet on east side of Front street, bounded north by P C Steamship Company, east by S P R R, south by S G Thompson	3 09
23812	Unknown owner—San Pedro, lot 90 feet front on east side of Front street, bounded north by Kerkhoff & Cuzner Mill and lumber Company, east by S P R R, south by Myrick Reynolds	1 36
23814	Unknown owner—Peck's subdivision of block 37, San Pedro, lot 20	2 23
23817	Unknown owner—A W Sepulveda, subdivision of block 6, San Pedro, lot 21	85
23821	Los Angeles County Bank—mortgage interest in San Pedro City	
	Lot 81	13 83
	Lot 84	13 83
	Lot 96	15 65
23823	Louisa T Timms—mortgage interest in San Pedro, half interest in	
	Lot 12, block 76	1 71
	Lot 13, block 76	5 00
	Lot 14, block 76	3 27
	Lot 15, block 76	1 54
23825	Mrs Mary F McNoughton—mortgage interest in San Pedro, lot 20, block 55	3 97
23826	Ackley Plumstead — Sepulveda's subdivision of block 8, San Pedro, lot 18, block 8, personal property	3 62
23827	San Pedro Bank—mortgage interest in Sepulveda's subdivision of block 8, lot 18, block 8	1 10

COMPTON CITY.

No.	Name and Description	Total tax and cost.
23835	Lazaro Morillo—Compton Lyman's Addition, lot 29, block D	1 00
23863	James Henry Wilson — Wright's Addition, east half of lot 8, block 3	2 07
23868	Davis J Moody—half acre of land in Compton City, bounded north and east by land of Palmer, south by street, west by Palmer	1 63
	Personal property	3 71
23909	Isaac J Reynolds—Compton, lot 9, block 18	63
23935	Asbury McComas—Compton	
	east 70 feet of lot 10, block 13	63
	Lot 11, block 13	1 95
	West half of lot 12	63
	Wright's Addition to Compton, east half of lot 4, block 3	3 02
	Personal property	2 23
23976	Elizabeth Robinson — Compton,	
	South half of lot 11, block 18	63
	South half of lot 12, block 18	1 89
23980	Congregational Church—Compton, north 100 feet of east half of lot 1, block 3	6 17
23993	Unknown owner—Temple & Gibson tract, 20 acres land, being west half of northwest fourth of lot C	8 06
23994	Unknown owner—Compton, half acre land in Temple & Gibson tract, in lot 6, range 1, bounded north by Cruiz, east by Wright, south by U O, west by Wilmington street	75
23995	Unknown owner—Temple & Gibson tract, 1½ acres land in lot 6, range 1, bounded north by U O, east by Wright, south by Griffin, west by Wilmington street	2 26
23996	Unknown owner—Compton—lot 7, block 27	69
23997	Unknown owner—Compton, lot 8, block 27	69
23998	Unknown owner—Compton, lot 9, block 27	69
23999	Unknown owner—Compton, lot 10, block 27	69
24000	Unknown owner—Compton, lot 11, block 27	69
24000½	Unknown owner—Compton, lot 12, block 27	75
24002	Unknown owner—Compton—lot 3, block 9	75
24005	Unknown owner—Compton, lot 6, block 15	1 26
24007	Unknown owner—Compton, lot 5, block 18	69
24021	James Orr—mortgage interest in Temple & Gibson tract, 20 acres of land, being west half of lot 4, range 3	8 06
24034	Isaac W Ingraham—Temple & Gibson tract, 25 acres of land, bounded north by Ro Tajauta, east by land of Lockwood, south and west by county road, and personal property	5 04
24039	Isabel Schell—Mortgage interest in Temple & Gibson tract, 10 acres of land, bounded north and east by streets, south by land of Martin, west by M E Church camp grounds	6 49
24042	William H Harbell—3 acres of land, bounded north by Flood, east and south by Carson, west by street, personal property	5 79

POLL TAX.

22268	Carey A Darlington—Long Beach, lot 3, block 68, poll tax	4 50
7609	John Foshia—subdivision part lot 8, block 39, H S south 130 feet, west 42 feet, lot 17, block 2, poll tax	4 50
21810	Fred W Harriman—South Santa Monica lot 9, block 3, poll tax	4 50
21857	Francisco R de Melendrez—Santa Monica, lot E, block 145, poll tax	4 50
22209	Daniel McCarthey—Santa Monica, lot M, block 121, poll tax	4 50
21568	William Niles, Santa Monica, lot L, block 97, poll tax	4 50
22733	Willis W Shrode—Long Beach, lot 38, block 31	4 50
21775	Eugene T Smith—Santa Monica, lot A, block 69, poll tax	4 50
24584	Emil DeArtois—Buhler tract, lot 2, poll tax	4 50
24407	John Dollard—75 acres in west one-half of southeast one-quarter, section 19, 3 south, 11 west, poll tax	4 50
24538	Isaac R Dunkelberger—west 70 acres of northeast one-quarter, section 9, 1 south, 14 west, poll tax	4 50
23609	Adolph Eisen—San Pedro, lot 6, block 75, poll tax	4 50
9095	Alfred W Eames—Sunset tract, lot 5, block F, poll tax	4 50
23385	Frank Heinan—Jordan's subdivision block 15, San Pedro, lot 9, poll tax	4 50
24199	Lewis Sandreth—Brown and Wildman subdivision, Whittier, lot 8, block A, poll tax	4 50
24621	C Maholm — Willis addition to Downey, lot 22, block 2, poll tax	4 50
24533	J L Mansfield—Fulton Wells, H and P Resort, lot 11, block 5, poll tax	4 50
24194	Andrew H Marvin — Brookdale tract, lot 28, poll tax	4 50
23716	John Randall—Peck's subdivision, block 48, San Pedro, lot 15, poll tax	4 50
24549	Charles C Reynold—10 acres land tract 29, section 16, 3 north, 15 west, poll tax	4 50
23639	Ramon Sepulveda — Sepulveda's subdivision, block 43, San Pedro, lot 18, poll tax	4 50
18389	W D Twiner—Marengo tract, lot 11, block B, poll tax	4 50
23576	Wm A Weldon—San Pedro, undivided one-half lot 5, block 76, poll tax	4 50
23577	Edgar W Webster—Sepulveda's subdivision, block 6, San Pedro, lot 15 poll tax	4 50
24457	S D White—Garvanza, lot 4, block 54, poll tax	4 50
24645	Wm S Young—Glendora, lot 15, block U, poll tax	4 50
7609	John Foshia—subdivision part lot 8, block 39, H S, south 130 feet, west 42 feet, lot 17, block 2, for poll tax	4 50
24584	Emil DeArtois—Buhler tract, lot 2, for poll tax	4 50
24407	John Dollard—75 acres in north one-half of southeast one-quarter of section 19, T 3 south, R 14 W, 75 acres, for poll tax	4 50
24538	Isaac E Dunkelberger—west 70 acres of northeast one-quarter of section 9, T 1 south, Range 14 west, 70 acres for poll tax	4 50
23609	Adolph Eisen—San Pedro, lot 6, for poll tax	4 50
9095	Alfred Eames—Sunset tract, lot 5, block F, for poll tax	4 50
23385	Frank Heinen—Jordan's subdivision, block 15, San Pedro, lot 9, for poll tax	4 50
24499	Lewis Sandreth—Brown and Wildman's subdivision, Whittier, for poll tax	4 50
24621	C Maholm — Willis' addition to Downey, lot 22, block 2, for poll tax	4 50
24533	J L Minsfield—Fulton Wells, H and P Resort, lot 11, block 5, for poll tax	4 50
24194	Andrew H Marvin — Brookdale tract, lot 28, for poll tax	4 50
23716	John Randall—San Pedro, Peck's subdivision, block 48, lot 15, for poll tax	4 50
24649	Chas C Reynolds—10 acres land, tract 20, section 16, T 13 north, R 15 west, for poll tax	4 50
23639	Ramon Sepulveda — Sepulveda's subdivision, block 43, San Pedro, lot 18, for poll tax	4 50
18389	W D Twine—Marengo tract, lot 11, block B, for poll tax	4 50
23576	Wm A Weldon—San Pedro, undivided one-half lot 5, block 76, for poll tax	4 50
23577	Edgar W Webster—Sepulveda's subdivision, block 6, San Pedro, lot 15, for poll tax	4 50
24457	S D White—Garvanza, lot 4, block 54, for poll tax	4 50
24645	William S Young—Glendora, lot 15, block U, for poll tax	4 50

INDEX TO VOL. 5.

(Preceding.)

Abbott Mrs Merced	21656
Allen Rachel E	23174
" "	23214
Anderson Edward	23243
Algreen Frank	23281
Arnout Casinia	23497
Anderson P	23688
Anderson Oscar	23731
Blackman Julius L	21828
Bryant David S	21883
Bagg H C	21957
Boehme George	22039
Boyce H H	22051
Bready Robt H	22054
Bernard J	22083
Boutty Joseph	22127
Brindenstein David	22441
Brahm Miss Anna	22729
Branson Curtis	22835
Bixby Jotham	22872
Brainard Louise E M	22879
Buell James L	22930
Bailes Joseph	23000
Baker Wm L	23080
Barrows J A	23190
Brightbill H T	23745
Briant Helen S	23754
Bryant Ellen S	23759
Casey Hugh	21426
Coughran Mrs Adda E	21467
Chapman A B	21675
Classen Peter	21991
Carello J J	22023
Crawford M D	22787
Cook Harriet	22850
Case H L	22910
Campbell Louisa A	23030
Caystile estate T J	23040
Courtright & Mary H Armsbry	23048
Cutler J E	23053
Calder & Camoran	23119
Cushman E B	23125
Christensen John	23464
Carlson M K	23715
Congregational Church	23980
Chapin Mrs Mary E	21408
Curor heirs of John	23645
DeMelendrez Francisco R	21857
Darlington Carey A	22268
Danforth D H	22653
Drothgen A J	23722
Deckert Wm	23727
DeArtois Emil	24584
Dollard John	24407
Dunkelburger Isaac R	24538
Elliott Robert P	21469 and 22133
Earl Charles N	21599
Eubling F C	21996
Earl Van Alstine & Crawford	22895
Erchen J C	23679
Eisen Adolph	23609
Eames Alfred	9095
Foote Chas R	22267
Feeler Samantha E	22458
Feller Joseph	22482
Fetterman Isaak L	22747
Fillmore Jessie	22906
Fletcher G W	22909
Field Mrs N B	22984
Fletcher D W	23016
Fitzgerald M	23132
Fitzgerald Mabel I	23144
Foshia John	7609
Grimes Robert R	21429
Gaddy Martin R	21657
Goodrich E L	22158
Goucher Mrs Nancy I	22407
Goucher Wm H	22432
Griffith heirs of Marcus E	22433
Goucher Chas I	22490
Griffin Eva Plaza	22767
Goodall F and Walter G B	22785
Gray Frank	22830
Glowner G W	22836
Gregory James N	23456
Holmberg Mrs Mathilda	21501
Hallenberg Mrs A S	21938
Heniscio Mrs Mary	21968
Hubbart John H	22029
Hartington G et al	22050
Hewes Mrs Mary	22055
Harriman Fred W	21810
Hitchcock heirs of C B	22352
Hough A M	22461
Hayes Thomas	22527
Hill Hiram	22732
Hill Geo F	22759
Hopkins Joseph P	22806
Hogle Geo F	22810
Hadley M S and S W	22832
Hammond W P	22854
Hollister Mrs H E	22913
Hopkins Mrs V V	23002
Herrman Mrs Mary L	23354
Haizlip John	23484
Hanahan John	23673
Howard Mrs John	23729
Harper Sr Walter S	void
Harbell Wm H	24042
Heinen Frank	23385
Insley Cline & Co	22990
Ingraham Isaak W	24034
Joy F D	21930
Johnson Oliver	22474
Jeffries Albert L	22795
Jurgoterff Mrs Zareldo	23490
Johnson J W	23658
King Abram W	21412
Kellogg Emma L	22066
Kintz Geo W	22100
Kinman Mrs Mary A	22403
Knapp S W	22904
Keyes Chas G	23356
Konghan John J K	23602
King Geo B	23625
Lee F L & D S	21636
Logan R	21942
Lewis Nellie L	22033
Layman B W et al	22050
Lenert Jean	22106
Lewis Thos A	22117
Lee Ellen O	22121
Lee Miss Ellen	22154
Lawrence Wm & Son	22243
Lyon Wm H	22244
Lewhorn Mary E	22817
Lewis Miss Lillie J	22874
Lindskow Mrs Mary E	23525
Levy R	23665
Lund John	23720-23701-23706
Los Angeles County Bank	23821
Maison Henry A	21474
McKinne Fred C & Whitney A B	21789
McLeod E E	21928
Mallard Walter	21935
Madder & Pollard	21954
Morrison Mrs A S	22009
McDougal J A	22025
Melendrez Francis R de	21857
McCarthy Daniel	22209
McGlency John	22163
McGarry D M	22197
Moulton Elijah	22220
Murphy Patrick	22394
Mosher Wm C	22567
Marvin Lizzie M	22861
Muir J A	22890
Myer Clara	22952
Morrison T J	22986 & 22989
Montague W F	23092
Mitchell A M	23096
McCarthy Thomas	23618
McComas Chas C	23627
Minor R	23648
Minor Rob	23678
Mahar E	23689
McDine John	23695
McChesney J B	23723
McNoughton Mrs Mary F	23825
Morillo Lazaro	23835
Moody Davis J	23868
McComas Asbury	23935
Maholin C	24621
Mansfield J L	24533
Marvin Andrew H	24194
Niles Wm	21568
Owen Edward H	21766
O'Donnell M J	21997
Olivaris Blas	22021
Ogden H W	23064
Oglivie H	23760
Orr James	24021
Plummer Jno L	21691
Pollard & Madder	21954
Prohl Henry	21986
Pratt Delos et al	22050
Putman Chas E	22255
Peters Emanuel	22359
Pinney and Roberts	22809
Phillips Mrs L M	22838
Peebles Mrs E M	22970
Potts A W	22979
Painter A J and W D	23062
Palmer Leonidas C	23138
Perry Frank	23605
Peterson Mrs Sarah	23756
Plumstead Ackley	23826
Richmond & Way	21951
Robinson (Heirs of) Henry	22006
Rochester I et al	22050
Rector Wm	22119
Rank Wm M	22260
Rommell Wm	22453
Rhodes H N	22847
Ryan L H	22924
Ryan Chas M	22926
Reinhart Mrs P	22931
Richmond T C	22957
Ridgeway M	23693
Reynolds Isaak J	23909
Robinson Elizabeth	23976
Randall John	23716
Reynolds Chas C	24649
Simon (Heirs of) Annie E	
Scheuble Mrs Barbara	21825
Smith Corry B	21834
Sessions Sylvia L	21866
Sarel A M	21989
Stanton R F	21990
Smith F W	22004
Smith Chancey	22032
Stimson C M	22056
Scott Chas B	22113
Smith Eugene T	21775
Shrode Willis W	22703
St Vincent's College	22178
Sessions Edgar and Sylvia L	void
Spence E F	22222
Scott Jesup W	22223
Sinclair Wm	22265
Settles James F	22829
Strain & Lewis	22833
Stamwood M E	22840
Sherman I A	22980
Storm Fred N et al	23010
Sheldon Mary K	23043
Sheldon Mrs C M	23067
Stimson C M	23086
Shea R J	23350
Smith Geo R	23431
Sepulveda Gregoria N	23624
Sepulveda A W	23682 & 23742
Sinskow Mrs M E	23702
St Peters Church	23750
San Pedro Bank	23827
Schell Isabel	24039
Sandrath Lewis	24499
Sepulveda Ramon	23639
Towner John M	21490
Tanner Mrs E J	21519
Tanner Richard R	21645
Thayer A M	22378
Tonner P C	22797
Thiele W C	22933
Thompson J C	22959
Timms Mrs A W	23683
Tanish E	23758
Timms Louisa T	23823
Twiner W D	18389
Umplepy T S	22962
UNKNOWN OWNER.	
Amar's sub San Pedro	23764 and 23766
Compton	23996-23997-23998-23999-24000-24000½-24002-24005-24007
Hiller's sub San Pedro	23785
Harbor View Tract San Pedro	23796-23797-23801-23802-23803
Jordan's sub San Pedro	23767-23768-23770-23771
Janes sub San Pedro	23807-23809
Long Beach	23003
Nelson's sub San Pedro	23780
Peck's sub San Pedro	23777-23778-23788-23814
Sepulveda's sub San Pedro	23781-23782-23817
San Pedro	23791-23804
" " ½ acre E side Front st	23810
" " lot 90 ft front E " "	23812
Temple & Gibson tract	23993-23994-23995
Valenzuelo Jubincio & Margarita Reyes de	21823
Vawter W D	22058 and 22146
Vawter W D W G & E J	22124 and 22156
" " " "	22161 and 22188
VanAllen Mary A	22171
Vanderberg Robert B	22318
VanPell Geo	22853
Voss James M	23163
Webster T R	21514
Whitney Albert B & McKinne F C	21789
Waring G L	21931
Way & Richmond	21951
Ward W A	21964
Weidman Harry	22013
Wilson Wm M	22286
Woods Hamlet S	22338
Watkins Mrs Catharine V	22371
Wood Geo A	22565
Walter and F Goodall G B	22785
Williams M H	22798
Ward F M	22868
Webster Fred R	22908
Whitney John M	23039 and 23063
Wing K W	23123
Williams W Hilton	23168
Woods Louisa	23204
Woodward Jasper	23554
Weston Benj S	23642
Wright J A	23657
Wriggleworth E	23740
Wilson Jas Henry	23863
Weldon Wm A	23576
Webster Edgar M	23577
White S D	24457
Yturalde Vicente	23526
Young Wm S	24645

VOLUME VI.

COUNTRY PROPERTY.

No.	Name and Description.	Total tax and cost
24,066	Mary McDonald—care of Arnold & Valentine—Dunn, Smith & Cornwell subdivision e½ ne¼ se¼ of sec 6, tp 3 s, r 11 w, lot 30	59
24,081	Elizabeth A Johnson—22¼ acres in Rancho Santa Gertrudes, bounded north by Old River, east by Old River, south by county road, west by Frank Cocke, and poll tax	7 02
24,157	Abraham Nesbitt—10 acres in Rancho Santa Gertrudes, bounded north by Haines, east same, south by Duncan, west by Burk	65
24,177	Los Angeles & Pacific Railway Company—20¼ miles railroad track, from west boundary of city of Los Angeles to city of Santa Monica—	
	1¼ miles	14 27
	2½ miles	28 06
	2½ miles	28 07
	2⅛ miles	23 97
	2 miles	25 49
	4 miles	57 84
	1¼ miles	20 89
	3½ miles	49 37
	2¼ miles	34 39
	Personal property	19 40
24,181	Gottlob W Kuesthardt—18 38-100 acres in Palmdale, e½ subdivision of sec 29, 6 north 11 west, lot 16	3 33
	Possessory interest in 160 acres nw¼ sec 8, tp 5 n r 11 west	5 73
24,189	L A Gould—Humphreys first addition to Boyle Heights—	
	Lot 6, block 40	68
	Lot 7, block 40	68
	Lot 8, block 40	68
	Lot 9, block 40	68
	Lot 10, block 40	68
	Lot 11, block 40	68
	Lot 12, block 40	68
	Lot 13, block 40	68
	Lot 14, block 40	68
	Lot 15, block 40	68
	Lot 16, block 40	68
	Lot 17, block 40	68
	Lot 18, block 40	68
	Lot 19, block 40	68
	Lot 1, block 38	68
	Lot 2, block 38	68
	Lot 3, block 38	68
	Lot 4, block 38	68
	Lot 5, block 38	68
	Lot 6, block 38	68
	Lot 7, block 38	68
	Lot 8, block 38	68
	Lot 9, block 38	68
	Lot 10, block 38	68
	Lot 11, block 38	68
	Lot 12, block 38	68
	Lot 13, block 38	68
	Lot 14, block 38	68
	Lot 15, block 38	68
24,190	Louis Mebzer—Lot bounded north by County Road, east by Bell & Langstedter, south and west by Mayes	3 60
24,193	E S Merrill—Humphrey's first addition to Boyle Heights—	
	Lot 16, block 38	68
	Lot 17, block 38	68
	Lot 18, block 38	68
	Lot 19, block 38	68
	Lot 20, block 38	68
	Lot 21, block 38	68
	Lot 22, block 38	68
	Lot 23, block 38	68
	Lot 24, block 38	8 68
24,258	Catherine McLellan — American Colony tract, west half of west half of farm lot 68	1 73
24,270	Arturo Bandini — 3½ acres in San Pasqual tract, portion south half lot 5, block M, commencing 15 feet north from northeast corner of Wilson avenue and San Pasqual street, thence north 174 39-100 feet and east 516 feet more or less to Chester avenue, south 324 29-100 feet, west 362 feet, north 150 feet, west 200 feet to point of beginning, 4 acres	12 47
	Personal property	3 78
24,278	Union Loan & Trust Co—McDonald tract, Rancho San Pedro, 26 acres	6 33
24,280	Mrs Mary W Folsom—Ellendale Place—	
	Lot 10	3 70
	Lot 11	36 67
	Buhler tract, lot 25	2 88
	Personal property	5 08
24,293	Estudillo & Pico—	
	68 28-100 lot 1 and se¼ ne¼ sec 12, 1s, 12w	15 86
	49 79-100 lot 1, ne¼, ne¼, sec 13, 1s, 12w	8 37
	41 45-100 lot 3, sec 7, 1s, 12w	6 80
	41 71-100 lot 4, sec 7, 1s, 12w	6 80
	80 w½, se¼ sec 7, 1s, 12w	13 11
	80 e½, sw¼ sec 7, 1s, 12w	13 11
	41 96 100 sec 18, t 1s, r 12w	6 80
	41 nw¼, nw¼, sec 18, t 1s, r 12w	6 80
	6 sw¼, nw¼ fractional ne¼ sec 18, t 1s, r 12w	1 44
	Puente, lot 7, block 12	83
24,298	James N Abell—3 acres Rancho Santa Gertrudes, bounded north by Haynes, east by Forsythe, south by Burke, west by same	3 65
24,300	Everett E Hall—San Gabriel—	
	Lot 12, block 16	75
	Lot 5, block 23	67
24,303	George W Filler—Whitney tract, lot 37	4 18
	Poll tax	1 86
24,316	Norman Melrose—160 acres se¼ sec 13, 4n, 3w	5 13
	Personal property	5 04
24,318	Henry R Porres—80 acres, w½ ne¼ sec 15, 4n 15w	5 22
	20 acres, e½ ne¼ nw¼ sec 15, 4n 13w	1 29
	Personal property	2 55
24,333	Mrs Nettie Cochran — 4 65-10 acres, bounded north by Adams st, east by Bowker tr, south by F D French tr, west by Vermont ave	50 30
24,335	Colorado Street Railroad Company—12,384 ft St R R, bounded by 660 ft on San Pasqual st, beginning at Pasadena city limits, thence to Wilson ave, 5187 ft on Villa st from Allen ave to city limits, 6537 ft on Colorado st from Pasadena limits to Hill ave and South Hill ave to San Pasqual st	47 38
24,340	West Pasadena Railway Company, B O Clark—Linda Vista tr, 1¾ miles st R W tr, bed, etc, run from west line Pasadena city, west and north on Park ave to Linda Vista	39 42
	Personal property	9 67
24,346	Christopher J Warren—Newhall, lots 1 to 12 inclusive	2 39
24,347	F Lopez—40 acres sw¼ sw¼ sec 5, 6n 13w	3 45
	160 acres w½ ne¼ and w½ nw¼ sec 18, 6n, 13w	13 10
	200 acres ne¼ and ne¼ se¼ sec 12, 6n, 14w	16 25
	160 acres e½ sw¼ and w½ of se¼ sec 17, 6n, 13w	13 10
24,636	Abram Smith—Newhall, 60 acres lots 2, 3 and 4, sec 5, 3n, 15w	5 70
	Personal property	8 44
24,368	Heirs Chris Leaming—320 acres undivided half interest, sec 11, 4n, 15w	10 58
	½ interest w½ of sec 13, 4n, 15w	6 80
	108 acres lots 4, 5, 6, 7, 8, 9, 10, sec 31, 4n, 15w	3 65
	50 acres ne¼ ne¼ and lots 1, 2 and 3, sec 11, tp 4n, 16w	3 65
	80 acres ne¼ ne¼, and lots 1, 2, 3, 4, 5, sec 19, 4n, 16w	2 78
24,368	Heirs Chris Laming—	
	8 acres undivided lots 1, 2, 3, 4, sec 25, 4 N, 16 W	73
	Newhall, lot 31, block 34	3 97
	San Gabriel undivided half interest lot 4, block 3	67
	San Gabriel, undivided half interest lot 5, block 3	67
	San Fernando, block H	1 29
24,374	Cutler Arnold — Center Grove tract, lot 44	3 68
24,384	L A Wood—	
	San Fernando, lot 11, block 83	58
	San Fernando, lot 12, block 83	57
24,393	The Electric Rapid Transit Co—	
	1¼ miles st R R on Pico st	18 87
	4.00 feet R R on Maple st	11 85
24,409	Citizens Water Company—10 acres Ivanhoe Reservoir site	15 06
	Also a lot commencing at intersection west side Kenilworth avenue, south boundary Ivanhoe tract, west 90 feet, thence north 157 feet, thence east 125 feet to west line of Kenilworth avenue, thence south 170 feet to place beginning	2 44
	A lot commencing at northwest corner lot 20, block 3, Ivanhoe tract, southeast along said lot 20 75 feet, thence west 145 feet, thence northwest 100 feet, thence northeast 151-7 feet, thence southeast 25 feet place beginning	2 44
	Ivanhoe—	
	Lot 9, block 1	1 71
	Lot 50, block 3	1 52
	Los Felis rancho and Old Lick tract, 40 acres, bounded north partition line between said tract and Griffith, northeast rancho Santa Eulalia, southwest Ivanhoe tract	78 20
	Personal property	113 16

No. Name and Description. Total tax and cost
24,413 Frank H Barclay—Monte Vista—
10 acres, lot 11 79
20 acres, lot 17 8 48
20 acres, lot 18 8 48
20 acres, lot 20 4 49
20 acres, lot 27 4 49
20 acres, lot 28 4 49
20 acres, lot 29 8 48
20 acres, lot 31 8 48
20 acres, lot 32 8 48
20 acres, lot 33 8 48
20 acres, lot 34 8 48
20 acres, lot 43 8 48
20 acres, lot 44 8 48
20 acres, lot 54 8 48
20 acres, lot 55 8 48
20 acres, lot 56 8 48
Monte Vista—Wicks's subdivision, west part Tejunga rancho, 23 acres—lot 41 7 43
2½ acres, bounded west by Summit avenue, east by Holt, south by Templeton, west by Youman—lot 60 4 29
20 acres, lot 70 4 49
20 acres, lot 92 96
20 acres, lot 93 96
20 acres, lot 94 96
20 acres, lot 95 96
20 acres, lot 96 96
20 acres, lot 97 96
20 acres, lot 98 96
20 acres, lot 99 96
20 acres, lot 100 96
20 acres, lot 101 96
Barclay & Hunt's subdivision 150 acres nw¼ sec 10, tp 1 s, r 10 w—
Lot 4, 10 acres 9 42
Lot 5, 10 acres 9 42
Lot 6, 10 acres 9 42
Lot 7, 10 acres 9 42
Lot 8, 10 acres 9 42
Lot 12, 10 acres 9 42
Lot 13, 10 acres 13 42
24,435 Joseph T Germain—Gunn & Hazard, plt lot Cullen tract, sw 10 acres, s½, bounded north A C Hazard, east H L Gunn, lot 14 6 61
Personal property 7 46
24,440 John M Schaefle—Electric Railway Homestead Association tract 2, lot 2, block 12 1 05
Personal property 7 52
24,447 Mrs D F Casey and Mrs Kate Wallace—Ivanhoe tract 2, lot 4, block 6 78
24,459 Albert W Palmer—Ivanhoe, lot 26, block 25 89
Highland Park tract, lot commencing southeast corner of Pasadena and Park avenue, thence south 425 feet, thence east 170 feet, thence 425 feet, thence west 170 feet to place of beginning 7 28
Also, lot commencing northeast corner of Spring street and Park avenue, thence west 437 17-100 feet, thence east 147 feet, thence south 374 44-100 feet, thence southwest 83 70-100 feet to place of beginning 41 13
Personal property 3 61
24,465 Hugh A Steele—
80 acres und ½ int in s ½ ne ¼ and s ½ of nw ¼ sec 17, 4 n, 14 w 30 40
20 acres und int in sw ¼ nw ¼ sec 16, 16 n, 14 w 89
24,469 John W Gardner—
61 acres sw ¼ sec 24, 2 s, 14 w 24 12
San Fernando, Flory's subdivision west 1-20 of block 3, Maclay addition to San Fernando, lot 1 73
24,470 Pedro and Martin Uharriet—Rancho La Ballona, 50 acres bounded west by D Botello, east V Ponet, south Ballona creek, west road and Machado 17 82
Personal property 47 59
24,476 San Jose Rancho Co—
210 acres in Rancho San Jose tract, s½ sec 11, tp 1, r 9 108 91
300 acres in Rancho San Jose tract, s½ less nw 20 acres, sec 10, tp 1, r 9 54 05
37 acres in Rancho San Jose tract, ne¼ sec 17, tp 1, r 9 7 10
216 acres in Rancho San Jose tract, n½ sec 16, tp 1, r 9 38 69
168 acres in Rancho San Jose tract, n½ tract se ¼ sec 15, tp 1 r 9 60 47
139 acres in Rancho San Jose tract, w ½ sec 14, tp 1, r 9 50 12
San Dimas rancho—
4 13-100 acres tp 2, block 1 4 25
4 13-100 acres tp 2, block 2 4 25
4 13-100 acres tp 2, block 3 4 25
9 10-100 acres tp 2, block 4 8 61
9 10-100 acres tp 2, block 5 8 61
4 13-100 acres tp 2, block 6 4 25
7 44-100 acres tp 2, block 7 6 66
4 71-100 acres tp 2, block 8 4 67
2 7-100 acres, block 9 2 37
9 10-100 acres, block 10 8 62
9 5-100 acres, block 11 8 53
2 88-100 acres, lot 12 3 00
3 44-100 acres, w½ block 16 3 53
7 16-100 acres, w½ block 17 3 52
6 64-100 acres, e½ block 18 3 30
40 acres, nw¼ nw¼ sec 7, tp 1 n, r 9w 21 92
49 acres, sw¼ sw¼ sec 6, tp 1n, r 9w 21 92
40 acres, se¼ sw¼ sec 6, tp 1n, r 9w 21 92
160 acres, se¼ sec 6, tp 1 n, r 9w 86 18
80 acres, s½ ne¼ sec 6, 1 n, r 9w 43 34
160 acres, sw¼ sec 5, 1 n r, 9w 86 18
80 acres, s½ nw¼ sec 5, tp 1 n, r 9w 57 62
80 acres, s½ ne¼ sec 5, tp 1 n, r 9w 36 20
40 acres, ne¼ ne¼ sec 4, tp 1 n, r 9w 18 35
40 acres, nw¼ sw¼ sec 4, tp 1 n, r 9w 29 06
20 acres w ½ se ¼ of nw ¼ sec 4, tp 1, r 9 14 78
20 acres n ½ of sw ¼ of sw ¼ of sec 4, tp 1, r 9 14 78
13 acres w ½ of ne ¼ of se ¼ of sec 4, tp 1, r 9 9 78
20 acres w ½ of se ¼ of se ¼ of sec 4, tp 1, r 9 14 78
33 acre tract nw ¼ of ne ¼ of sec 4, tp 1, r 9 24 06
38 acre tract nw ¼ of nw ¼ of sec 4, tp 1, r 9 27 63
20 acres n ½ of ne ¼ of sw ¼ of sec 3, tp 1, r 9 18 35
20 acres n ½ of nw ¼ of sw ¼ of sec 3, tp 1, r 9 18 35
12 57-100 acre tract sw ¼ of nw ¼ of sw ¼ of sec 3, tp 1, r 9 11 65
6½ acre tract se ¼ of sw ¼ of sw ¼ of sec 3, tp 1, r 9 6 29
26 acre tract s ½, of sw ¼ of sw ¼ of sec 35, tp 1, r 9 20 15
57 acre tract s ½ of se ¼ of sec 34, tp 1, r 9 19 40
20 acre tract w ½ of nw ¼ of nw ¼ of sec 2, tp 1, r 9 18 35
10 acres ne¼ of nw¼ of nw¼ sec 2, tp 1, r 9 9 42
10 acres nw¼ of ne¼ of nw¼ sec 2, tp 1, r 9 9 43
10 acre tract nw¼ of se¼ of sw¼ sec 35, tp 1s, r 9w 5 85
20 acres e½ of se¼ of nw¼ sec 11, tp 1s, r 9w 18 35
20 acres w½ of sw¼ of ne¼ sec 11, tp 1, r 9 18 35
10 acres se¼ of ne¼ of nw¼ sec 11, tp 1, r 9 9 48
10 acres sw¼ of nw¼ of ne¼ of sec 11, tp 1, r 9 9 38
5 acres s½ of nw¼ of sw¼ of sw¼, sec 2, tp 1 r 9 4 93
10 acres se¼ of nw¼ of nw¼ sec 10, tp 1, r 9 9 43
40 acres sw¼ of sw¼ sec 9, tp 1, r 9 29 06
12 acre tract e½ of ne¼ of se¼ sec 8, tp 1, r 9 9 18
20 acres e½ of se¼ of se¼ sec 8, tp 1, r 9 14 78
19½ acre tract w½ of se¼ of se¼ sec 8, tp 1, r 9 14 42
10 acres, nw¼ of ne¼ of se¼ sec 8, 1, 9 7 64
10 acres nw¼ of se¼ of nw¼ sec 8, 1, 9 7 64
20 acres s½ of se¼ of se¼ sec 1, 1 10 13 69
32 acres tract ne¼ of ne¼ sec 13, 1, 10 27 27
413 acres bounded north & east, by San Jose Ranch Company's San Dimas west, by California Central Railroad 130 60
9-15 acre tract s½ of sw¼ of se¼ sec 35, 1, 9 10 77
8 acre tract w¼ of ne¼ nw¼ & w½ of se¼ nw¼ of ne¼ of sec 2, 1 9 6 80
San Dimas lot 463 67
Lot 536 67
Lot 639 67
Lot 190 67
24,476 San Jose Rancho Company—San Dimas—
Lot 523 67
Lot 263 67
Lot 163 67
Lots 144, 145, 146 1 01
Lot 366 67
Lot 372, 374, 376, 378, 380 1 35
Lot 557 68
24,491 George W Glowner—Rocha tract, 55-100 acre, bounded north by Pico, east and south by Rocha, west by Drake in sec 18, t 1s, r 14w 1 05
Personal property and poll tax 6 08
24,502 John L O'Bryan—North Pasadena tract, lot 25, block B 59
Personal property 1 79
24,508 Harry R Stevens—Connor's subdivision of Johansen tract—
Lot 276 81
Lot 274 82
24,513 Arthur L Doyle—Stoneman tract, lot 6, block 6 1 08
24,523 Charles E Hogan—Maclay rancho—
10 acres w½ block 75 9 74
10 acres n½ block 75 9 74
Personal property 2 18
24,526 Thomas Sherman Smith—Waverly tract, lot 78, block N 2 79
24,527 Mrs Arcadia R de Alvarado—35 acres Rancho San Antonio, bounded north by county road, east by Lower, south by J L Woods, west by Lugo 33 57
24,429 R F Del Valle—Agricultural Park tract—
Lot 51 2 39
Rivera tract—
Lot 15, block 5 73
24,550 James S Perry—40 acres, bounded north by Wood's, east by Poor & Grider, south by county road, west by Cowlis Ryan, being part plat 7, Heyman tract 9 95
Personal property 6 01
24,553 Harry A Bond—11¾ acres Ro San Rafael, bounded north by Minneapolis, east by county road, south by Hunter, west by S P R R 23 56

No. Name and Description. Total tax and cost
Town of Glendale—
Lot 19, block 14 88
Lot 21, block 14 88
Lot 23, block 14 88
Personal property 6 82
24,574 A G Botiller—E½ acre, Isabella Moreno tract, Pico Heights, in southwest corner Eleventh street and Vermont avenue, 92 11-100 feet on Vermont avenue and 178 68-100 feet on Eleventh street, in northeast corner of se¼ of se¼, sec 25, township 1, south range, 14 w 1 41
24,606 Peter Gano—Avalon, lot 13 37 12
Personal property 25 59
24,607 Highland Park Water Co—Garvanza reservoir site, being 11 acres, bounded north by Campbell-Johnson, east by Live Oak avenue, south by block 21, Garvanza, west by F McCarthy 14 05
Ro San Rafael, ¼ acre bounded north by Glassell, east by Garvanza, south by block 22, Highland Park, west by Glassell 1 65
24,613 James Lewis—Hyde Park tract, lot 612 67
24,620 Eli Fay—500 acres Ro Santa Gertrudes, bounded north by county road, east by Toler, south by Santa Gertrudes grant land, west by Corona tract 188 03
24,625 Wm F Bray—Personal property and poll tax 8 09
24,627 Bartoler Ballereno—
40 acres, being sw¼ of sw¼ sec 30, tp 1s, r 13w 165 88
40 acres, being nw¼ of sw¼ sec 30, tp 1s, r 13w 147 50
28 34-100 acres being lot 3, sec 30, tp 1s, r 13w 129 12
28 59-100 acres being lot 4, sec 30, tp 1s, r 13w 138 31
Personal property 22 55
24,643 Mrs L E Hensler—San Fernando, Porter Land and Water Company's subdivision—
Lot 42 2 70
Lot 116 2 71
24,646 H J Crow—Town of Glendale, third interest in block 9 52 85
Personal property 28 85
24,647 Solomon I Haas—Garvanza Land Company's subdivision part Garvanza tract, lot 15, block S 1 62
Weis tract, lot 45 2 79
24,651 Lyman Allen—La Verne—
25 acres, being lot 2, block 25 32 00
South 4 acres, being lot 2½, block 4 5 54
South 12 acres, being lot 3, block 12 15 62
North 4 and south 2 acres of lot 4, block 6 8 06
Lot 18, block 34 43 34
Sw¼ of ne¼, sec 2, tp 1s, r 9w, 40 acres 50 90
E½ of nw¼ of se¼, sec 2, tp 1s, r 9w, 20 acres 25 70
W½ of sw¼ of se¼, sec 2, tp 1s, r 9w, 20 acres 25 70
Se¼ of nw ¼ of ne ¼, of sec 11, tp 1s, r 9w, 10 acres 13 10
24,659 Ossina Cunningham—Possessory interest in fractional nw¼ of sec 33, tp 1n, r 9w, 136 acres 2 46
Personal property and poll tax 7 65
24,660 A Ward—Possessory int in fractional n e ¼ of n e ¼ of sec 33 tp n, r9 w, bd n by James, e by Joy, s and w by San Jose addition, 5 acres 3 65
Personal property and poll tax 5 76
24,662 Edwin M Spencer—Possessory int in 160 acres, being sw¼ sec 4 t, n r 14 w 4 57
24,663 Ira N Butters—Possessory int in nw¼ of sec 4, t 8 n, r 15 w, 160 acres 4 44
24,664 Irving A Noble—Possessory interest in ne¼ of sec 6, t 7 n, r 14 w 4 54
Poll tax 4 50
24,666 Albert Freeman—Possessory interest in e½ of e ½ of sec 24, t 5 n, r 17 w, 160 acres 3 27
24,668 W O White—N½ of sw¼ of sec 7, t 1 s, r 14 w, 80 acres 16 64
Poll tax 4 50
24,674 Los Angeles, Pasadena and Glendale railroad—4 62-100 miles standard guage railway, being Altadena branch, beginning north line Pasadena city limits, thence northeasterly to Altadena, including rails, roadbed, right of way and rolling stock 461 35
24,675 Azusa Land and Water Company—Azusa—
Lot 12, block 31 1 00
Lot 15, block 29 1 76
Lot 21, block 29 1 76
Lot 26, block 30 1 00
Lot 9, block 81 3 02
Lot 10, block 81 3 02
Lot 27, block 6 87
Lot 3, block 76 87
24682 George E Guard—s17½ acres of ne¼ of se¼ sec 2, t 1 s, r 10 w 18 35
ne¼ of se¼ of sec 1, t 1 s, r 10 w, 40 acres 50 48
sw¼ of nw¼ of sec 31, t 1 n, r 9 w, 40 acres 48 80
nw¼ of nw¼ of sec 27, t 1 n, r 9 w, 160 acres 3 65
Glendora tract—
Lot 23, block QQ 86
Lot 26, block QQ 86
Lot 27, block QQ 86
Lot 30, block QQ 86
Lot 9, block RR 86
Lot 12, block RR 86
Lot 13, block RR 86
Lot 16, block RR 86
Lot 17, block RR 86
Lot 20, block RR 86
Lot 21, block RR 86
Alosta tract—
Lot 16, block SS 86
Lot 1, block 12 2 19
Lot 2, block 12 98
Lot 10, block 13 98
Lot 11, block 12 99
Lot 3, block 5 98
Lot 4, block 5 99
Lot 6, block 10 98
Lot 9, block 10 98
Lot 8, block 11 98
Lot 9, block 11 99
Lot 10, block 11 98
Lot 4, block 11 98
Lot 5, block 11 99
Lot 1, block 7 98
Lot 2, block 7 98
Lot 6, block 8 99
Lot 7, block 8 99
Lot 7, block 9 98
Lot 8, block 9 98
Lot 9, block 9 99
Lot 1, block 9 98
Lot 2, block 9 93
Lot 3, block 9 98
Lot 1, block 20 99
Lot 4, block 20 98
Lot 5, block 20 98
Lot 12, block 21 98
Lot 5, block 22 99
Lot 6, block 22 98
Lot 8, block 22 98
Lot 9, block 22 98
Personal property 2 24
24,692 John J Jones—Palmdale town lots—
Lot 14, block B 66
Lot 20, block B 66
Lot 22, block B 66
Lot 24, block B 65
Lot 11, block C 66
Lot 13, block D 66
Lot 15, block D 66
Lot 17, block D 95
Lot 19, block D 66
Lot 21, block D 66
Lot 1, block F 66
Lot 3, block F 65
Lot 5, block F 66
Lot 22, block H 66
Lot 23, block H 66
Lot 24, block H 65
24,703 Roscoe A Hoyt—Maclay rancho—
West 10 acres and south 10 acres of block 237, 20 acres 6 80
East 10 acres block 135 5 75
North 10 acres block 135 5 75
West 10 acres block 135 5 75
1½ acres west side south 10 acres block 135 1 34
West ½ of east 10 acres, block 106 (5 acres) 2 60
Pacoima—
Lot 702, block 26 60
Lot 703, block 26 59
Lot 736, block 27 60
Lot 737, block 27 59
Lot 744, block 27 60
Lot 745 block 27 59
Lot 1058, block 38 2 69
Lot 1059, block 38 68
Lot 925, block 34 59
Lot 926, block 34 60
Lot 752, block 27 59
Lot 753, block 27 65
Lot 754, block 27 59
Lot 755, block 27 60
Lot 606, block 22 59
Lot 607 block 22 60
Lot 610, block 22 59
Lot 611, block 22 59
Hoyt tract—
Lots 1 to 24 inclusive 60 21
Personal property 8 03
24,713 Alfred H Sanborn—Lots 1 and 2, sec 36, tp 23, r 11w, 66 acres 8 64
24,730 James A Anderson—Patton's subdivision of lot 1, block F Pickering Land and Water Company's subdivision of J M Thomas rancho—
Lot 20 74
Lot 19 74
Personal property 7 90
24,739 O W Haralson—Rancho San Rafael in O W Haralson allotment of Julia Verdugo 102-acre tract 56, 80 100 acres, bounded north by Ellis, east by east line of said tract, south by south line of said tract, west by Verdugo county road 13 25
24,740 P U deLopez—Rancho San Rafael, O W Haralson allotment of Julia Verdugo 102-acre tract, 1 80-100 acres bounded north by estate Pedro M Vejar, east and south by Jose M Verdugo, west by Verdugo county road 1 63
Poll tax 4 50
24,742 M Soledad de De Land—Rancho San Rafael, O W Haralson allotment Julia Verdugo 102 acre tract, 1 92-100 acres, bounded north and east by H L Shively, south by R V R de Buddle, west by Verdugo county road 2 77
Poll tax 4 50

No. Name and Description. Total tax and cost
24,743 Julia A Dowe—Town of Lancaster—
Lot 3, block 8 1 05
Lot 8, block 9 1 04
Personal property 2 71
24,745 Peter Jones—Palmdale colony lands, 37 40-100 acres, being lot 13, sec 29, tp 6n, r 11w 6 33
South 20 acres of lot 10, sec 29, tp 6n r 11w 3 65
38 92-100, being lot 8, sec 19, tp 6n, r 11w 6 48
Personal property 11 84
24,746 Gustave Kruger—Electric road tract, lot 18, block A 1 08
Personal property 6 80
24,757 Mrs Ella Stuart—Pickering Land & Water Co, subdivision of John M Thomas Rancho, 9 acres, being lot 4, block I 10 86
Personal property 1 84
24,772 William Tweedy—ne ¼ sec 28, tp 8n, r 18w, 160 acres 6 80
24,776 Albert Rhead—w ½ of se ¼ of se ¼ of sec 10, tp 7n, r 12w, 20 acres 4 91
Personal property 4 94
24,819 Littleton F Sniff—Sierra Madre tract, Spaulding & Pinney's subdivision of se ¼ of lot 16—
Lot 15, block A 1 13
Lot 16, block A 1 13
Lot 17, block A 1 13
24,822 Levi Richardson—Sierra Madre tract, Hosmer's subdivision of lot 5—
Lot 23, block Z 1 29
Lot 24, block Z 1 29
Personal property and poll tax 7 09
24,846 B N Smith, S P Savage and Addison S Baldwin — Bonnie Highland tract No. 2, Duarte—
Lot 6, block A 92
Lot 7, block A 92
24,851 Horace G Bemis—Phillips tract—
E 3 52-100 acres of lot 1, block 12 3 18
E 3 62-100 acres of lot 8, block 12 3 18
24,871 Thomas Morris—Nokes's subdivision of lot 2, block 5, P L & W Company's subdivison of J M Thomas's rancho, town of Whittier—
Lot 8 1 35
Personal property 3 58
24,893 James C Baldwin—Town of Norwalk, lot 12, block 2 1 68
24,904 Charlotte B Pettit—Rancho La Canada—
Lot 22, 20 acres 4 83
Personal property 1 76
24 913 Alfred P Wilson — Crescenta townsite—
Lot 4, block J 73
Lot 5, block J 3 88
Personal property 5 77
24,967 I Citron—Town of Sunset—
Lot 2, block 40 57
Personal property 6 61
24,978 Hamilton Cleveland—w½ of ne¼ of sw¼ sec 11, tp 1 s r 10 w, 20 acres 26 38
24,998 Lenard H Emerson—Undivided third interest of sw¼ of se and se¼ of sw¼ of sec 19, tp 1, n r 11 w, 27 acres 1 52
Poll tax 4 50
25,041 Mrs Harriett C Groves—1½ acres ne corner, lot 16, bounded north by Falling Leaf avenue, east by Buena Vista avenue, south by M E Church, west by Thomas Wardall, in sec 25, tp 1 n, r 11 w 3 65
22,065 John Habbich—Inglewood, lot 3, block 213 76
25,081 Mrs Mary B Noble—Rosecrans—
Lot 5, block L 57
Lot 6, block L 58
25,082 Mrs Clara J Niedt—Rosecrans, lot 19, block W 58
25,122 John Dixon—Dorland addition to Whittier, lot 17, block 4 86
25,127 Jefferson Patten—Glendora—
Lot 5, block S 1 22
Lot 5, block T 1 10
25,160 Bersina T Langworthy—Weirs & Stewart's subdivision of block 17, Lamanda Park, lot 1 4 83
25,171 Sylvester R Wilson—John Reyes's subdivision of lot 57 1 13
25,211 Margaret Knight — Brooklyn Heights—
Lot 15, block 4 4 60
Lot 16, block 4 1 04
25,245 Henry S Look—Glendora—
Lot 8, block O 98
Lot 16, block P 98
Lot 16, block O 98
Glendora tract, lot 26, block M M 98
Personal property and poll tax 9 20
25,275 Methodist Episcopal Church, Burbank—1 acre nw¼ of ne¼ sec 10 tp 1 n, r 14 w 6 24
25,283 Jacob Brunjes—Phillips rancho, La Puente, lot 1, block 5, 14 acres 14 78
Personal property and poll tax 7 00
25,291 Mrs R A McMannis—E S Field's Occidental Heights tract, n½ lot 5, block 17 94
25,300 Mrs Elizabeth Flory—Flory's subdivision, n½ of lot 3, Maclay addition to San Fernando—
Lots 2 to 14 inclusive, block 3 3 50
Lots 17 to 21 inclusive, block 3 1 65
25,310 Howard B Fawks—Garvanza, lot 10, block 15 1 05
25,325 Daniel McDonald — Lancaster, lot 17, block 6 5 22
25,329 Alise Stamer—Palmdale, lot 17, block F 89
25,332 John W Baumgardner—Palms—
Lot 1, block N 11 57
Lot 2, block N 88
25,334 Amos W Shumway—Glendale—
Lot 4, block 4 88
Lot 6, block 4 88
25,339 S P Sleepy — Glendale, lot 17 block 7 77
25,351 E A Breaky—Urmston tract, lot 12, block 6 3 25
Pacoima—
Lot 642, block 6 60
Lot 643, block 6 60
25,354 Goucher & McCudden—Burbank, lot 17, block 46 18 15
25,387 John Robbins—Prospect tract, subdivision Sierra Madre tract, e½ lot 13 2 46
Personal property 1 60
25,435 Mrs Clara M Mott—Jefferson street tract—
Lot 27, block 1 1 45
Lot 28, block 1 2 85
Lot 29, block 1 1 91
Lot 30, block 1 15 62
Lot 31, block 1 1 45
Lot 32, block 1 1 45
Personal property 4 17
25,447 Henry H Hillier—
1 96-100 acres in block A, San Pasqual tract, bounded north by Washington street, east by Lincoln avenue, south by Hillier's subdivision, west by A Willis's subdivision 7 43
H H Hillier's subdivision part of lot 20, block 20, San Pasqual tract—
Lot 4 99
Lot 5 70
Personal property 1 59
25,459 V V Cochran—Pomeroy & Stinson subdivision Alhambra—
Lot 21, block D 15 54
Personal property 36 79
25,461 Isaac A Whitcomb—Alhambra, Stoneman tract—
Lot 2, block 8 1 08
Personal property 2 69
25,483 Francis M Underwood—6 acres bounded north by Grand avenue, east by J F Washburn, south by California Central Railroad, west by block 1, original town of Alosta 7 75
25,492 H K S O'Melveny—w½ of se¼ of se¼ of sec 1, tp 1s, r 13w, 20 acres 11 76
25,497 A B King—subdivision of lot 33, Meadow Park tract, lot 60, block 3 61
Personal property 1 63
25,501 Charles A Teel—Redondo Beach, lot 9, block 106 61
25,541 Ernest Winne—A J Painter's subdivision, north part block P, P & B tract, lot 61, block A 2 19
Personal property 3 59
25,564 Willard Learned—City Building tract, lot 106 73
Burbank—
Lot 8, block 59 1 14
Lot 18, block 29 1 57
25,574 Mrs Mary E Clark—Linda Vista tract, subdivision of part of Rancho San Pasqual and Rancho San Rafael, block L 27 43
Personal property 12 87
25,586 Delos Arnold and William Larrabee—Painter and Ball tract, east 20 acres of block F 22 45
25,587 Heirs of Smith W Osterhout—Garvanza, Lot 5, block 12 1 48
25,591 Dick Mathews—Meadow Park tract—subdivision of lot C, Palos Verdes rancho, lot 14, block D 61
Lot 15, block D 60
25,593 William Kohlstorf—Hyde Park—lot 311 66
Lot 313 65
Personal property and poll tax 5 32
25,618 Thomas I Woods—Rosecrans, lot 10, block 81 57
25,639 Francis A Eastman—McDonald tract—
W½ of se¼ lot 4 2 22
Personal property 4 28
25,662 Abner L Willis—South 40 acres of w½ of sw¼ sec 20, tp 6, r 11 13 10
Personal property 3 02
25,796 George F Blockburger—Abbott, Glass & Keese subdivision in lot 6, block L, S P tract—
Lot 27 99
Personal property 2 89
25,731 W P C Adams—LeMars addition to Alosta, lot 3 block 8 98
25,734 George W Tungate—Goldsworthy's subdivision of Rancho Francisquito—
Lot 12, 100 acres 63 50
Alosta—
Lot 2, block 20 99
Lot 9, block 8 98
Personal property 9 95
25,735 George T Dougherty—
5 acres, being e½ of sw¼ of sw¼ of se¼ of sec 29, tp 1 n, r 9 w 2 86
Personal property and poll tax 5 13
25,745 Jennie Titus—Clifton tract, subdivision of lots 17 and 18, block A, S P tract, lot 62 79
25,750 Heirs of Elmer D Dimmick—5 acres in w½ of se¼ sec 35, tp 1 s, r 14 w, bounded north by Burk, east by U O, south by Carlyle, west by Hermosa street 14 28

No. Name and Description. Total tax and cost
25,812 George D Sanford—Rancho Santa Gertrudes, 2 acres, bounded north by Sanford, east by county road, south by Miller, west by Graham 3 11
25,816 John B Miller—Rancho Santa Gertrudes, 2 acres, bounded north by Sanford, south and east by county road, west by Graham 3 91
Personal property 1 31
25,818 Angelina Smith—Weis tract—
Lot 5, block C 1 71
Lot 9, block C 90
25,826 Mrs Laura L White—Huntington, lot 23, block 7 57
25,822 Edith Murray—Vosburg tract, 4 acres bounded north by Shelby, east by Vosburg, south by Kellogg, west by Kinney, in sec 13, t 1 n, r 12 w 10 31
25,829 Delos Arnold and William B Bech—Grogan tract, 15 acres, bounded north by Colorado street, east by Craig avenue, south by Alosta street, west by McDonald 20 45
25,832 Mrs E C Webster—Lamanda Park, lot 50, block 11 73
Personal property 1 92
25,841 Arthur Yoder—Paige & Yorba tract, subdivision of blocks A and B, lot 144 82
25,844 Mrs Mary Hauly—Huntington tract—
Lot 5, block J 57
Lot 6, block J 58
25,862 Mrs Lucy Bohannan—w¼ of ne¼ of sec 11, tp 1 s, r 10w, 80 acres 37 98
25,876 Laura M Spencer—ne¼ sec 8, tp 7 n, r 14w, 160 acres 85
Personal property 3 72
25,884 Mrs Mariania Williamson de Carroll—San Fernando—
Lot 15, block 25 74
Lot 16, block 25 73
Lot 17, block 25 73
Lot 18, block 25 73
Lot 19 block 25 73
Lot 20, block 25 74
Lot 21, block 25 73
Lot 22, block 25 73
Lot 23, block 25 73
Lot 24, block 25 73
Lot 25, block 25 73
Lot 26, block 25 74
25,890 Emanuel Lewis—N½ of s½ of se½ of nw¼, sec 18, tp 2s, r 13w, 10 acres 28 71
Lewis tract, No 1—
Lot 1, block A 72
Lot 5, block A 72
Lot 6, block A 72
Lot 9, block A 72
Lot 10, block A 72
Lot 11, block A 72
Lot 12, block A 72
Lot 13, block A 72
Lot 14, block A 72
Lot 15, block A 72
Lot 17, block A 72
Lot 19, block A 72
Lot 20, block A 72
Lot 21, block A 72
Lot 23, block A 72
Lot 24, block A 72
Lot 1, block B 72
Lot 2, block B 72
Lot 3, block B 72
Lot 6, block B 72
Lot 7, block B 73
Lot 8, block B 72
Lot 9, block B 72
Lot 10, block B 72
Lot 11, block B 72
Lot 12, block B 72
Lot 16, block B 72
Lot 18, block B 72
Lot 19, block B 72
Lot 20, block B 72
Lot 21, block B 72
Lot 22, block B 72
Lot 23, block B 72
Lot 24, block B 72
Lot 25, block B 72
Lot 27, block B 72
Lot 28, block B 72
Lot 33, block B 72
Lot 34, block B 72
Lot 35, block B 72
Lot 36, block B 72
Lot 7, block B 73
Lot 2, block 1 72
Lot 3, block 1 72
Lot 4, block 1 72
Lot 5, block 1 72
Lot 6, block 1 72
Lot 7, block 1 72
Lot 8, block 1 72
Lot 9, block 1 72
Lot 10, block 1 72
Lot 11, block 1 72
Lot 16, block 1 72
Lot 17, block 1 72
Lot 18, block 1 72
Lot 19, block 1 72
Lot 23, block 1 72
Lot 24, block 1 72
Lot 1, block 4 72
Lot 2, block 4 72
Lot 3, block 4 72
Lot 4, block 4 72
Lot 5, block 4 72
Lot 6, block 4 72
25,890 Lewis tract No 2—
Lot 8, block 4 72
Lot 9, block 4 72
Lot 10, block 4 72
Lot 11, block 4 72
Lot 12, block 4 72
Lot 13, block 4 72
Lot 19, block 4 72
Lot 20 block 4 72
Lot 21 block 4 72
Lot 22, block 4 72
Lot 23, block 4 72
Lot 24, block 5 72
Lot 1, block 6 72
Lot 2, block 6 72
Lot 3, block 6 72
Lot 4, block 6 72
Lot 5, block 6 72
Lot 6, block 6 72
Lot 7, block 6 72
Lot 8, block 6 72
Lot 9, block 6 72
Lot 10, block 6 72
Lot 11, block 6 72
Lot 12, block 6 62
Lot 2, block 3 72
Lot 3, block 3 72
Lot 4, block 3 72
Lot 5, block 3 72
Lot 9, block 3 72
Lot 10, block 3 72
Lot 11, block 3 72
Lot 12, block 3 72
Lot 15, block 3 72
Lot 16, block 3 72
Lot 21, block 3 72
Lot 22, block 3 72
Lot 23, block 3 72
Lot 24, block 3 72
Lot 1, block 2 72
Lot 2, block 2 72
Lot 3, block 2 72
Lot 4, block 2 72
Lot 5, block 2 72
Lot 6, block 2 73
Lot 9, block 2 72
Lot 10, block 2 72
Lot 11, block 2 72
Lot 12, block 2 72
Lot 13 block 2 72
Lot 14, block 2 72
Lot 21, block 2 72
Lot 22, block 2 72
Lot 23, block 2 72
Lot 24, block 2 73
25,892 George G Green—Webster, McNally and Green's subdivision Rancho San Rafael, lot 83 1 30
25,896 Rinaldo Orsi—Pellissier tract, lot 10, block G 95
25,908 California Sewer Pipe Co—sw ¼ of s ¼ (less 1 acre in sw corner) sec 17, tp 2, s, r 19, w, 39 acres 254 39
Personal property 78 77
25,912 Melville E Wood—Alta Vista tract—
Lot 25 1 50
Lot 26 1 39
Lot 27 1 39
25,916 Austin M F Strong—Pasadena Highland tract—
Lot 11, block 10 1 10
Lot 12, block 10 1 10
Lot 13, block 10 1 09
Lot 14, block 10 1 10
25,926 Orisin S Barber—Painter & Ball's subdivision of blocks N and O, P and B tract, lot 29, block O 7 98
Barber's subdivision of 10, block R, P and B addition—
Lot 1 2 49
Lot 2 1 39
Lot 8 42 40
Personal property 6 68
25,932 Mrs Clara Ida Dosch—Electric Ry Homestead Association tract, lot 12, block 19 1 05
25,940 Charles C Brown—Rancho San Pasqual, 10 acres, bounded north San Pasquel street, east by Marceline street, south by Cable street, west by Mills 13 12
25,941 Edward L Loomis—Ames first subdivision of Vernon, lot 8, block 4 1 28
25,949 Marie C Dessaint—12½ acres, bounded north by Haddock, east by Compton avenue, south by Inverarity, west by Central Park Frout tract, in se¼ of nw¼, sec 16, tp 2 s, r 13 w 46 95
Personal property 9 16
25,960 Thomas J Lies—Rose tract—
Lot 4 1 40
Lot 5 1 40
Lot 6 1 41
25,970 Henry P Lantz and James T Brown—5 acres, north by self, east by county road, south by Brown, west by Mrs Ellis, in ne¼ of sw¼ of sec 18, tp 1s, r 12, w and two poll taxes 10 07
25,986 Alex R Metcalf—Howard Place subdivision of part of block M, P and B tract, lot 1 2 99
Personal property 33 91
26,004 J B Mathewson—California Co-operative Colony tract, lot 2, block 1, 10 acres 4 70
26,006 John C Lanning — Boulevard tract—
Lot 19, block 2 76
Lot 18, block 2, and poll tax 4 75
26,039 James A Montgomery—sw¼ of se¼ sec 23, tp 3 s, r 12 w, 40 acres 13 10
South ½ of ne¼ of se¼, sec 23, tp 3 s, r 12 w, 20 acres 13 10
26,048 Mrs Gregoria L de Machado—Rancho La Ballona, 40 acres bounded north by county road, east by Talamante's heirs, west by M O'Connell, south by Mrs E Young 5 70

No. Name and Description. Total tax and cost
Rancho La Ballona, 50 acres bounded north and east by Compton road, south by E and M Machado, west by J D Machado 18 61
Personal property 3 02
26,049 Mrs Mary A Quimby—Southwest quarter of section 30 township 2, south range 13 west, 160 acres 65 65
South half of west half of northwest quarter section 31 township 2, south range 13 west, 40 acres 9 95
Personal property 38 53
26,074 Ernest S Webster—Shafer tract—
Lot 16, block A 3 25
Personal property 1 13
26,079 Miss Della Roberts — Howe's tract—
Lot 24, block 2 1 44
26,107 Antoine Save—Electric Railway Homestead Association tract—
Lot 8, block 43 1 21
26,123 William E Whitter—City Boundary tract—
Lot 7, block C 66
Lot 19, block C 66
Lot 20, block C 66
Lot 17, block D 66
Lot 18, block D 66
Lot 18, block F 66
Lot 24, block F 66
26,157 Los Angeles Cold Storage Ice Co—4½ acres in sw¼ of nw¼ sec 22, tp 2, s r 13 w, bounded north by Vickery & Hines, east and south by M Dodsworth, west by S P R R 22 15
26,179 Anna A Philbrook—F F Stetson's subdivision, Pt Grogan tract—
Lot 36 3 29
Personal property 1 70
26,190 William L Hobbs—Hazard's East Side addition, north 25 ft of nw 150 ft of lot and block 30 76
Personal property and poll tax 18 04
26,193 David W Rowland — Beaudry, Downey & Hayward tract—10 acres, bounded north by Pomeroy & Harrison, east by county road, south and west by Burlingame, and poll tax 9 62
26199 Julian Valdez—Yorba & Paige tract subdivision, blocks A and B—
Lot 54 81
Lot 55 82
Lot 78 81
Lot 79 82
26216 James M Simmie—Avalon—Lot 51 block 33 70
26222 Frederick Hall and Mrs Matilda B de Forbes—Rancho La Merced—160 acres in south half of section 35, township 1, south range 12 west 50 90
Rancho La Merced — 136 acres in southwest quarter of section 31, township 1, south range 12, west 52 48
Personal property 3 09
26226 Thos E Robinson — West Los Angeles—
Lot 26, block U 5 23
Lot 27, block U 4 28
26239 Frank L Rose—Bonito tract—lot 13 1 41
26240 Wm F Kendrick—Robedeau tract, lot 24 2 34
Personal property and poll tax 10 45
26247 John Brunjes—Azusa—
Lot 32, block 35 1 00
Lot 1, block 52 1 01
Lot 48, block 52 1 00
Electric Railway and Homestead Association tract—
Lot 26, block 11 1 05
Lot 14, block 6 1 23
Lot 15, block 6 1 06
Personal property 4 96
26,277 Miss Clemence M De La Baere—Subdivision of lot 33 Meadow Park tract, lot 31 block 1 61
26,290 Louise Weyse—Agricultural Park tract lot 129 2 85
26,303 Robert Dick—East Santa Monica lot 12 block 33 91
26,304 P C Tonner—Rancho San Jose 350 acres bounded n by Lordsburg east by F Alvarado south by self west by S Carvin 67 44
145 50-100 acres being undivided ½ interest in lots 1 and 2 southwest ¼ of southeast ¼ and southeast ¼ of southwest ¼ of section 23, township 1 south, range 8 west 2 07
26,317 William Sutherist—Alosta lot 6, block 16— 98
Harvey and Rickers addition to Whittie lot 22, block 11 74
26,322 Nicodemus Urquides and Mrs Cesari Talamantes de Urquides—Rancho Cienega 5 acres bounded north N A Jouglins, east by J Jones, south by A Urquidas, west by Gorver 3 34
Personal property and poll tax 4 66
26,334 William J Kessler—12 57-100 acres in w ½ of sec 6 tp 1 s r 8 w bounded north by W S Marshall, east by Florence A Duncan et al, south by county road 16 24
Personal property 10 89
26,343 Mrs E M Orton—Sierra Madre tract 7½ acres in ne ¼ of lot 15 bounded north by Grand View avenue and Reigea, east by Auburn avenue, south by Highland avenue, west by Mrs C B Jones 16 25
Grogan tract lot 200 feet west side Hollister avenue by 205 feet deep beginning 460 feet north of north line Colorado street thence north 200 feet, west 205 feet, south 200 feet east 205 feet to beginning 37 90
26,355 Wm F Hoover—Glendora lot 12 block 8 and poll tax 7 53
26,358 Heirs of Miss Mary Harris—Hawk's subdivision of n ½ lot 3 Sierra Madre tract e ½ lot 6 1 20
W ½ lot 7 2 78
26,363 Hans P Olsen—Hart's subdivision w½ of lot 4, Sierra Madre tract, lot 55 1 13
Lot 56 1 13
Lot 71 1 13
Lot 72 1 13
26,371 Robert Riddle—sw¼ sec 26, tp 6 n, r 12 w, 160 acres 8 38
Personal property 1 13
26,388 Leroy A Thurston—Connor's subdivision Johansen tract—
Lot 35 74
Lot 37 73
Lot 253 73
Lot 269 73
Lot 271 74
Personal property and poll tax 10 93
26,391 Everett L Blanchard—Connor's subdivision Johansen tract, lot 217 73
Lot 219 73
26,394 Byron O Clark—Byron O Clark subdivision of north 28 acres, block C, P & B tract, lot 1, block 1 8 88
Lot 3, block 1 1 19
w2½ acres block 1 3 99
7½ acres being block 3 8 01
7½ acres being block 4 8 01
L W Gidding's subdivision of Heath tract, sw 2 30 100 acres of lot 4, bounded east by Mrs E S Gregory, south by lot 4, west by J R Giddings 3 99
26,401 Heirs of Owen Brown — 45-100 acres in w½ of sw¼ sec 32, tp 2n, r 12 w, bounded north by Chris Jansen, east by Las Casitas, south by Gleason, west by Jansen 2 29
Personal property 3 49
26,402 Wm. Benz—Fractional nw¼ of sw¼ of nw¼ of sec 35, tp 1 s, r 12 w, 5 acres 10 74
26,409 James G Ogilvie and A E Pomeroy—Alhambra addition tract—
Lot 3, r 10, 5 acres 17 49
Lot 3, r 11, 5 acres 17 49
26,413 McDonald & Co—Wilmington-Banning Reservation building, 342 feet from northeast corner of Front and Canal, thence south 123 feet, east 289 4-12 feet, north 37 feet, east 80 feet, north 93 4 12, west 342 feet to beginning 9 95
Personal property 8 37
26,416 M J Neagle — Benedict & Sons Subdivision south 10 acres, block P, P & B tract, lot 18 1 30
26,422 David Heeleher—Avalon, lot 34, block 83, and poll tax 4 70
26,439 Marion M Bovard—Maclay rancho, e¼ of lot 15, 9-9 acres 10 90
San Fernando rancho, e¼ of lot 19, 2-10 acres 9 74
e¼ of lot 19, 2-10 acres 9 74
26,440 Heirs of Lewis Beer—1 acre in se¼, lot 16, sec 25, tp 1 n, r 11 w, bounded north by Blair, east by Wardall, s by Baxter, w by Pinney 8 69
26,452 James A Garrison—Rivera—
Lot 29, block 11 5 45
Lot 30, block 11 73
Personal property 3 18
26,461 Henry Sievers—Palmdale Colony tract, n½ of sw¼ of se¼, sec 30, tp 6 n, r 11 w, 20 acres 8 65
26,469 Pearl Richards—Maiden Heights tract—
Lot 23, block F 66
Lot 24, block F 82
Personal property 1 28
26,487 Milton D Painter—M D Painter's subdivision of north, 53 acres of block Q, P & B tract—
Lot 10, block G 1 50
Lot 11, block G 1 49
Lot 12, block G 1 70
26,497 F C Howes, trustee for L W Denis—Electric Railway Homestead Association tract, lot 2, block 40 1 41
26,511 Mrs Belle Ruby—Inglewood, s ½ of nw ¼ of sec 32, tp 2s, r 14w, lot 5, 1 acre 1 23
Personal property 2 60
26,528 Lutheran Church—El Monte, Lot 50 by 100 feet, bounded on the southwest by Quinn, on the north by the county road and on the east by Ritter 3 65
26,537 William E O'Neill—All of sec 15, tp 1n, r 8w, 640 acres 20 66
26,543 Theodore Neilsen — Washington street tract, lot 27, block 2 1 41
Personal property and poll tax 4 68
26,545 Mary Field — Alhambra tract, south 3 acres, lot 5, range 3 and all of lot 6, range 8, 6 acres 9 05
26,959 Juan Cañedo — Ro Colina half acre, bounded north by Poyoreno, east and south by Pitman, west by Hall & Allen, and poll tax 5 13
26,565 Mrs Alice J Groves — Ro Tejunga, 11 47-110 acres, northwest corner lot 20 4 89
Personal property 1 79

No. Name and Description. Total tax and cost
26,573 Thomas J Beck—Paso de Bartelo, 57 acres bounded north by county road, east Lee, south Dias, west Ott and county road 29 24
26,577 William J Biscailuz—Town of San Fernando—
Lot 11, block 17 82
Lot 12, block 17 4 76
Lot 29, block 17 73
Lot 30, block 17 73
Personal property 1 68
26,579 Presbyterian Church—Ro Colina, half acre, north by Dias, east school property, south Poyoreno, west county road 3 88
Personal property 82
26,592 Cephus T Stanfield—Town of Whittier, lot 1, block 10, and Poll tax 8 06
26,600 Whittier Canning Company—Pickering L & W Company, subdivision John M Thomas's rancho—
South 100 feet Lot 5, block F 15 91
Personal property 5 44
266,07 D G White—Town of Whittier, Harvey & Pickard's addition, lot 16, block 14 75
26,638 Andrew Van Winkle—Maclay Rancho subdivision—
Block 129, lot 29 2 58
Personal property 1 99
26,650 John H Bartle—J F Hook's subdivision, lot 21, Sierra Madre tract—
Lot 17 89
Lot 18 89
26,655 Henry C Seward—Town of Alosta, lot 4, block 16 98
26,666 Henry De Garmo — Maclay's Rancho, west 9 acres, block 159 10 90
Maclay's addition to San Fernando, lot 5, block M 1 07
Lot 6, block M 1 06
26,669 Francisco Ebcevesta and Jose Domingo Batz—
160 acres, se¼ of sec 8, tp 1s, r 12w 68 48
320 acres e½ sec 17, tp 1s, r 12w 117 05
80 acres e½ of sw¼ of sec 17, tp 1s, r 12w 19 40
South 60 acres e½ of nw¼ of sec 17, tp 1s, r 12w 16 25
320 acres s½ of sec 20, tp 1s, r 12w 97 62
320 acres e½ of sec 19, tp 1s, r 12w 76 10
80 acres s½ of sec 19, tp 1s, r 12w 17 83
320 acres of n½ of sec 29, tp 1s, r 12w 63 50
40 acres of nw¼ sw¼ of sec 29, tp 1s, r 12w 7 64
320 acres of s½ of sec 29, tp 1s, r 12 107 60
160 acres of n½ of n½ of sec 28, tp 1s, r 12w 39 88
320 acres of s½ of sec 22, tp 1s, r 12 120 93
40 acres nw¼ of nw¼ of sec 27, tp 1s, r 12w 13 10
160 acres ne¼ of sec 20, tp 1s, r 12w 62 66
80 acres w½ of sw¼ of sec 17, tp 1s, r 12w 19 40
40 acres se¼ of ne¼ of sec 18, tp 1s, r 12w 22 55
40 acres ne¼ of the se¼ of sec 18, tp 1s, r 12w 22 55
80 acres s½ of se¼ sec 18, tp 1s, r 12w 19 40
80 acres e½ of se¼ sec 7, tp 1s, r 12w 17 83
160 acres sw¼ sec 8, tp 1s, r 12w 32 00
20 acres n½ of ne¼ of nw¼ sec 17, tp 1s, r 12w 6 80
80 acres w½ of nw¼ sec 17, tp 1s, r 12w 19 40
40 acres se¼ of ne¼ sec 18, tp 1s, r 12w 6 80
Personal property 14 36
23,678 Mrs V M Allen—Bonita tract, lot 10 2 34
26,737 Charles E Potter—Thomas & Galbraith tract subdivision, block P, Painter & Ball tract, lot 45 1 90
H W Ogden's subdivision, lot 3, block L, S P tract, lot 25 1 50
26,763 Hiram W Stanton—Stanton & Weeks's subdivision, lot 6, R 4, Alhambra tract, lot 4 5 43
Personal property 20 39
26,769 Mrs Iza H Scribner—Huntington—
Lot 29, block K 57
Lot 30, block K 58
26,775 Abigal W Sewall—Sewall's subdivision, lot 2, block 60, Lamanda Park—
Lot 1 82
Lot 4 81
Lot 5 82
Lot 6 82
Lot 8 73
Lot 9 72
Lots 10 to 19, inclusive 2 08
26,794 Joseph D Pfeifer—Howes tract, lot 7, block 4 1 82
26,804 Levi Schneider—Burbank, lot 15, block 33 82
26,811 Warren S Brigham—Alhambra Electric Road tract, lot 6, block A 9
26,831 William D Woland—Undivided half interest 160 acres sw¼ sec 25, tp 1n, r 9w, and poll tax 24 66
26,833 Mrs Maggie Merrill—160 acres ne¼ sec 33, tp 1n, r 8w 5 29
26,842 Robert Hall—Field's Occidental Heights tract—
Lot 18, block 22 1 21
Lot 15, block 25 94
Lot 16, block 25 3 62
Personal property 11 83
26,850 J Clyde Gibson—Alamitos Beach, lot 9, block 64 85
26,867 Oscar Wolcott—Strawbridge & Wiggins's addition to Whittier, lot 19, block 14 74
26,869 Anna B Wheelan—Strawbridge & Wiggins's addition to Whittier lot 23, block 35 74
26,881 Col Oliver S Picher—La Canada, 45 35-100 acres, lot 2 9 85
26,884 Hiram E Fraley—Cresenta Canada—
1 acre southeast corner lot 1, block C 32 47
10 acres lot 3, block A 4 04
Beaches's addition Cresenta Canada—
5 acres lot 12 1 28
5 acres lot 15 1 28
Electric road tract—
Lot 4, block A 97
Lot 5, block A 5 78
W E Ferguson's subdivision, lot 12, block A 3 06
Personal property and poll tax 14 18
26,919 George Jeffery—160 acres nw¼ sec 14, tp 8n, r 10w 4 44
Personal property 81
26,923 Charles Hahn—Palmdale—
20 acres W ½ lot 15, sec 19, tp 6n, r 11w 3 65
Lot 18 block H 82
Lot 20, block H 81
26,925 John Gist—Lancaster, lot 17, block 2 1 05
26,930 William Krull—Palmdale—
Lot 40, sec 31, tp 6 n, r 11w 97
Lot 41, sec 31, tp 6 n, r 11w 97
26,934 August Schutze—Palmdale, lot 10, block D 89
Personal property 2 07
26,942 Mrs Catharine Firsch—Lancaster, lot [?], block 4 1 60
Personal property 2 71
26,913 Jones & Fink—Plamdale—
Lot 3, sec 29, tp 6 n, r 11w 6 48
Lot 4, sec 29 tp 6 n, r 11w 6 49
Lot 5, sec 29, tp 6 n, r 11w 6 49
E½ lot 15, sec 19, tp 6 n, r 11w 3 57
26,915 Hencich Raiser—160 acres, se¼ sec 14, tp 8 n, r 15w 7 19
Personal property 97
26,952 Tufts, Lyons & Cass—30 acres nw¼ of sw¼ sec 3, tp 1 n, r 14 w 10 18
26,958 Mrs Francis E Morehead—Garvanza Addition No 1—
Lot 1, block 11 1 85
Hillbush subdivision block 29, Providencia, lot 15 93
26,966 Adolph Klein—Howes tract—
Lot 24 block 5 1 91
Azusa, lot 39, block 44 1 00
26,993 Willard L Fuller—San Gabriel—
Lot 9, block 21 1 27
Personal property and poll tax 7 69
27,011 Pasadena Lake Vineyard Land and Water Company—Rancho San Pasqual—
7-10 interest in 140 acres bounded north by Pasadena Improvement Company, east by Glidden tract, south by Painter, west by Rancho San Pasqual and La Canada 20 05
20 acres block A, San Pasqual tract, bounded north and east by county road, south by Mountain and Blain street, west by Banbury 6 48
27,021 S R Ousley—Burbank—
Lot 2, block 70 93
Lot 4, block 70 93
Lot 6, block 70 93
27,026 Steven M Gavin—80 acres, sw¼ of nw¼ and nw¼ of sw¼ sec 14, tp 3 n, r 16 w, and poll tax 9 07
27,028 Thomas Wait—160 acres—se¼ sec 9, tp 3 n, r 16 w 7 59
Personal property 4 20
27,029 Centinela Inglewood Land Company—Inglewood—
Lots 1, 2, 8, block 1 1 06
Lot 25, block 1 68
Lot 26, block 1 68
Lot 4, block 2 68
Lot 5, block 2 67
Lots 10, 11, 16, block 2 1 06
Lot 1, block 3 68
Lot 12, block 3 68
Lot 13, block 3 68
Lot 1, block 4 67
Lots 6 and 7, block 4 87
Lots 12, 13, 18, 19, block 4 1 23
Lot 24, block 4 68
Lot 25, block 4 68
Lots 3, 4, 9, 10, block 8 1 23
Lot 15, block 8 63
Lot 1, block 9 58
Lot 6, block 9 58
Lot 7, block 9 58
Lots 14, 18, 19, 24, 25, 30, 31, 36, 37 block 9 1 34
Lots 2 and 3, block 10 87
Lot 8, block 10 68
Lot 9, block 10 68
Lots 14 15, block 10 87
Lots 4, 5, block 11 87
Lots 10, 11, block 11 87
Lot 16, block 11 67
Lot 17, block 11 68
Lots 22, 23, block 11 88
Lots 2, 3, block 12 88
Lots 8, 9, 14, 15, block 12 1 24
Lot 20, block 12 68
Lots 1, 6, 7, 12, 13, block 13 1 42
Lots 17, 18, 19, block 13 1 06
Lots 24, 25, block 13 87
Lots 30, 31, 36, 37, block 13 1 23
Lot 3 block 14 68
Lot 4, block 14 68
Lots 10, 15, 16, 21, 22, block 14 1 42

No. Name and Description. Total tax and cost
Lots 3, 4, block 15 87
Lots 8, 9, 10, 15, 16, 21, 22, 27, 28, block 15 2 14
Lots 4, 5, block 16 87
Lots 10, 11, block 16 87
Lot 17, block 16 68
Lots 22, 23, 28, 29, block 16 1 24
Lots 3, 4, 9, 10, 15, 16, block 30 1 15
Lot 21, block 30 58
Lot 22, block 30 58
Lots 2, 3, block 32 87
Lots 8, 9, 14, 15, block 33 1 23
Lots 1, 2, 7, 8, block 33 1 23
Lots 13, 14, block 33 87
Lot 19, block 33 68
Lot 20, block 33 68
Lots 5, 6, 11, 12, block 34 87
Lots 4, 5, block 38 68
Lots 10, 11, block 38 68
Lots 3, 4, 9, 10, 15, 16, 21, 22, block 70 1 23
Lots 5, 6, 11, 12, block 74 87
Lots 17, 18, block 74 68
Lots 24, 29, 30, 35, 36, block 74 97
Lot 3, block 75 58
Lots 9, 10, 15, 16, 21, 22, block 75 1 06
Lot 4, block 75 58
Lots 1, 2, 7, 8, block 77 87
Lots 17, 18, 23, 24, block 77 87
Lots 9, 10, 11, 12, 13, 14, 15, 16, 17, 18, block 110 2 34
Lots 12, 13, block 205 87
Lots 18, 19, block 211 87
Lot 29, block 215 97
Lots 14, 17, block 217 1 05
Lots 20, 21, block 219 87
Lot 10, block 233 58
Lot 2, block 245 58
Lot 4, block 250 76
Lot 23, block 256 58
Lots 10, 11, block 257 68
Lots 3, 4, block 305 68
Lot 33, block 306 58
Lot 49, block 306 59
Lot 51, block 306 58
Lot 52, block 306 59
All of block 308 1 60
Lot 9, block 310 76
Lots 17, 18, block 310 1 06
Lot 1, block 311 76
Lot 2, block 311 76
Lots 14, 15, 16, 17, 18, block 311 1 89
Lot 18, block 316 68
Lot 25, block 316 68
Lots 1, 2, 3, block 317 1 06
Lots 8, 9, 10, block 317 1 06
Lot 11, block 320 68
All of block 327 2 42
All of block 329 1 78
27,040 John Hansen—Bonita tract—
Lot 61 4 35
Lot 62 1 41
Lot 63 1 41
Lot 64 1 41
27,041 John T Gifford—Newhall, lot 22, block 26 58
27,045 Jennie Ashbridge—Newhall—
Lot 9, block 48 66
Lot 10, block 48 66
Lot 11, block 48 2 23
Personal property 1 76
27,046 John H Gregg—Rancho Paso de Bartolo, 20 acres, bounded north by Condia, east by Mason south by county road, west by King 30 42
Personal property 4 04
27,058 Charles R Davis—I A and G D Willis subdivision lot 2, block A, San Pasqual tract, lot 35 and poll tax 4 79
27,079 William S Arthur—Gillig's subdivision Oak Knoll tract, lot 6 17 98
27,080 William Curlett—Gillig's subdivision Oak Knoll tract, lot 11 97
27,085 Herman Schoneman—320 acres, n½ sec 16, tp 7 n, r 10 w 9 32
27,104 J A Frawley and Lewis Headstrom — Alhambra Electric tract, lot 1, block B 1 47
27,106 Mrs Emily C Bradley—Martin & Curtis addition, Grogan tract—
Lot 23 99
Lot 24 1 00
Lot 25 99
Lot 26 80
Lot 27 79
Lot 28 80
Lot 29 79
Lot 30 79
Lot 31 79
Lot 32 80
Lot 33 79
Lot 34 79
Lot 35 80
Lot 36 79
Lot 37 80
Lot 38 79
Lot 39 80
Lot 40 79
Lot 41 79
Lot 42 99
Lot 43 99
Lot 44 1 00
27,119 Juan P Martinez—Rancho Puente, 6 acres ne¼ sec 14, tp 3 n, r 16w, bounded north and east by Rowland & Foster, south by Overhaltzer, west by Martinez 2 46
27,127 Patrick H Garvin—160 acres e½ of nw¼ and e½ of ne¼ s, 14, tp 3 n, r. 16w 8 06
Personal property and poll tax 6 39
27,150 Franck C Draper—Duarte, Davis's addition tract, lot 18, block 9 80
Personal property 3 65
27,155 Juana Acosta—160 acres ne¼ sec 18, tp 5 n, r 16w 10 20
Personal property [illegible]
27,161 William P Barnes—Lot 50x130 ft in ne¼ of se¼ of sec 2, tp 1, s r 10w 8 00
27,164 Frederick Small—Stoul's addition Norwalk, lot 1, block 7 5 38
Personal property 57
27,166 Manuel Garcia—1 acre in sw¼ of ne¼ of sec 9, tp 1 s, r 10w, bounded north by Ayon, east Mora, south Diaz, west ¼ sec line 94
27,167 Anastacio Ruiz — ½ acre sw¼ of ne¼ of sec 9, tp 1s, r 10w bounded north Diez, east Frayo, south ¼ sec line, west by Precido, and poll tax 4 94
27,168 George W Vance — Norwalk, lot 5, block 7 89
27,169 Frank Stevens—Whittier, lot 1, block 9 2 01
Personal property 1 29
27,178 Ramon Grijalva—2¾ acres sw¼ of ne¼ sec 9, tp 1s, r 10w bounded north by Frayo, east by Buelna, south by Ayon, west ¼ section line and poll tax 4 76
27,179 Jose Buelna—1 acre sw¼ of ne¼ of sec 9, tp 1s, r 10w, bounded north by Frayo, east by Guezman, south by Ayon, west by Martinez, and poll tax 4 58
27,180 Rufino Guezman—3½ acres sw¼ of ne¼ of sec 9, tp 1s r 10w, bounded north by Frayo, east by Broderick, south by Ayon, west by Jose Buelena and poll tax 5 21
27,197 Alexander McDowell—4 acres northwest corner s 17, t 1 s, r 10 w 5 22
Personal property 4 59
27,229 William R Wynn—Broadacres lot 1, block 10 58
27,230 Michael Albrecht — Broadacres lot 14, block 16 58
27,240 Lewis M Corum—40 acres w½ of e½ of sw¼ s 28, tp 1 n, r 9 w 12 31
Personal property 3 49
27,242 William H Cook—Eagle tract, E½, block F 8 06
27,256 Rebecca Turner—Chester tract, lot 9 1 86
27,266 William Borden—Whittier, lot 6, block 20 1 11
27,269 Joseph A Evans—Weisendanger tract, lot 29 6 01
Personal property 2 71
27,270 Mrs M A Broadesson—Weisendanger tract, lot 19 11 52
Personal property 4 35
27,282 J G Jackson—1 acre, bounded north Road, east U O, S Falwer & Fair, west Perry, fractional ne¼ sec 31, t 1s, r 13w 2 08
27,283 Chautauqua Assembly of Southern California—Redondo Beach—
Lots 22, 23, 24, 30, block 24 2 96
Lots 1, 2, 3, 29, block 30 2 85
Lots 3, 4, 33, 34, 35, 36, block 39 1 20
Lots 15 to 23 inclusive, block 40 1 44
Lots 1, 2, 3, 4, 5, 41, 42, 43, 45, block 41 1 54
Lots 2, 3, 4, 29, 30, 31, block 42 1 21
Lots 33 to 41 inclusive, block 60 1 65
Lots 12, 14, block 71 74
Lots 14, 15, 16, 17, block 73 96
Lots 13 to 19 inclusive, block 73 1 32
Lots 12 to 19 inclusive, block 74 1 43
Lots 8, 9, 10, 11, 12, 34, 35, 36, 37, block 75 1 55
Lots 12, 13, 14, 15, 17, 18, block 81 4 00
Lots 1, 2, 3, 4, 29, 30, block 83 1 20
Lots 12, 13, 14, 15, 18, 19, block 84 1 20
Lots 11, 12, 31, 32, 33, block 90 1 13
Lots 1, 2, 31, 32, 33, 34, block 93 1 21
Lots 15, 19, 20, block 95 86
Lots 35, to 40, & 54 to 58 inclusive & 60, block 94 1 91
Lot 16 block 96 61
Lots 1 to 6 & 49 to 53 inclusive, block 97, and lots 15, 16, 17, block 99, and lots 18, 19, 20, 21, 22, 26, 27, 28, 30, block 100, and lot 30, block 101, lots 6, 7, 13, 14, block 102, and lots 12, 24, block 103, and lots 12, 13, 19, block 104, and lots 4, 5, block 106, and lots 9, 25, block 107, and lots 9, 10, 16, 17, block 108
Lots 9, 10, 21, 22, 23, 24, 25, block 118 4 54
Lots 1, 2, 3 and 4, block 119 2 81
Lots 5, 6, 7, 29, 30, 37, 38, 39, 40, 41, block 120 6 28
Lots 1, 2, 3, 38, 39, 40, 41, 42, block 121 5 12
Lot 1, block 122 1 08
Lots 11, 12, 13, 15, 18, 19, 20, 21, block 123 5 70
Lots 11, 12, 13, 32, 33, block 124 3 39
Lots 8 to 15 inclusive, block 125 5 12
Lots 4 to 11 inclusive, block 126 5 12
Lots 9, 10, 11, 24, 25, 26, 45, 46, 47, 60, 61, 62, block 127 7 48
Lots 13 to 29 inclusive, block 128 5 12
Lots 11 to 14 inclusive, block 130 2 81
Lots 2, 3, 4, 5, 15, 16, 17, 18, block 131 5 12
Lots 7, 8, 9, 14, 15, 16, 17, 42, 47, 48, block 132 5 70
Lots 4, 5, 6, 7, 19, block 133 3 48
Lot 4, block 134 1 08
Lots 6 to 9 inclusive, block 135 2 81
Lots 5 to 8 inclusive, block 136 2 81
Lots 12 to 19 inclusive, block 137 5 12
Lots 2, 3, 4, block 138 2 23
Lots 3, 4, 5, 6, 24, 25, 26, 27, 28, block 139 5 71
Lots 6, 7, 8, 9, block 147 2 81

No.	Name and Description.	Total tax and cost
	Lots 1, 2, 3 11, block 148	2 81
	Lots 1, 2, 3, block 150	2 24
	Lots 7, 8, 9, 12, block 151	2 81
	Lots 2, 3, 11, 12, block 152	2 81
	Lots 12, 48, 23 24, 25, block 153	3 38
	Lots 1, 2, 3, 4, 35, 36, block 154	3 96
	Lots 13, 14, 15, 16, block 156	2 81
	Lots 1, 2, 4, block 156	2 23
	Lots 4, 5, 6, 7, 22, 23, 24, 25, block 157	5 12
	Lots 9, 10, 11, 12, 18, 19, 20, 21, block 158	5 12
	Lots 15 to 25, inclusive, block 159	6 28
	Lots 1, 2, 3, 4, 5, 6, 7, 8, 9, 31, block 162	12 05
	Lots 10, 11, 12, 13, 14, 15, 18, 19, 20, 21, block 163	12 05
	Lots 1, 2 21, block 164	3 96
	Lots 6, 7, block 165	2 81
	Lots 18, 19, 20, 21, 22, 25, 26, 27, block 166	9 74
	Lots 9, 10, 37, 38, block 168	5.10
	Lots 10, 11, 12, 36, 37, 38, 39, block 169	8 59
	Lots 16, 22, 23, 24, 25, block 170	6 28
	Lots 7 to 13, inclusive, block 170½	8 59
	Lots 5, 6, 7, 8, 23, 24, block 171	8 00
	Lots 2, 3, 4, 5, 6, 27, 28 block 177	8 59
	Lots 20, 21, 22, 33, 34, block 178	6 27
	Lots 17, 20, 30, 31, block 179	7 43
	Lots 21, 23, 23, 24, block 180	7 43
	Lots 1, 2, 3, 4, block 181	7 43
	Lots 4, 5, 6, block 182	5 71
	Lots 3, 4, 5, 10, 19, 24, 25, 26, block 184	14 36
	Lots 9, 14, 15, 16, block 187	7 43
	Lots 3, 4, 5, 6, block 189,	7 43
	Lots 11 to 18 inclusive, block 193	14 36
	Lots 4, 5, 6, 7, 24, 25, 26, 27, block 194	14 36
	Lots 12, 13, 14, 15, block 207	7 43
	Lots 7, 8, 9 10, 11, 12, block 208	10 89
27,284	Mrs Addie Hodgkins—Hazard's East Side addition, lot 14, block 54	1 04
27,297	Robert McGarvin—Main street tract, Alhambra, lot 5, block C	1 28
27,301	Thomas E Stanton—Glendale, lot 7, block 7	77
27,333	Rev Joseph H Henry—Pacoima—	
	Lot 358, block 13	60
	Lot 359, block 20	59
	Lot 534, block 20	60
	Lot 535, block 20	59
	Lot 598, block 22	60
	Lot 599, block 22	59
	Lot 626, block 23	60
	Lot 627, block 23	59
	Personal property	2 60
27,340	Willia n G & Cordelia A Benedict —W G Benedict & Cole's subdivision, part of block P, Painter & Ball tract—	
	Lot 26	1 30
	Lot 27	1 30
27,344	Simion C Mundell—John Allen tract, in block J, Painter & Ball tract, north 65 feet of lot 3	1 99
27,349	Patten Bros & Gardner Smith—Grogan tract, 67 82-100 acres, bounded north by New York avenue, east by Allen avenue, south by Lafayette street, west by Winchester	36 41
27,351	Louis Maurer—Alamitos Beach, lot 3, block 67	92
27,352	Susanna Thornton—Rancho San Pasqual, 14 68-100 acres bounded north and west by Pasadena, Lake Vineyard Land and Water Company, east by block A, Painter & Ball tract, south by county road No 2	8 48
	Rancho San Pasqual—18 62-100 acres, bounded north and east by Waite, south by M D Painter et al, west by P L V L and W Co	8 48
27,354	John Sylva—Alamitos Beach townsite, lot 4, block 70	75
27,366	George W Ehrly—Garvanza addition No 1, lot 21, block 34	82
27,388	Mrs Rosalia Laszlo—Schumacher tract, lot 12, block D	95
27,392	Edward Kelley—Rosedale Heights tract, lot 44	2 79
	Personal property	87
27,394	C W Burdick—Connor's subdivision, Johansen tract—	
	Lot 101	73
	Lot 103	73
	Boulevard tract, lot 4, block 1	95
27,408	William Gamble—w½ acres of se¼ of nw¼ of sec 34, tp 3s, r 12w	8 37
	Personal property	4 91
27,411	W P Harding—Sunset—	
	Lot 22, block 17	86
	Lot 23, block 17	86
27,414	James R Higgins—Stoneman tract, lot 37, block 8	97
27,425	Precipice Cañon Water Company —70 acres in se¼ sec 2, township 1 north, range 12 w, bounded north by J F Crank p.e emption and mountains, east by Judson et al, south by Fox & Allen, west by Allen	19 40
27,432	Carrie B & Andrew James—Ro La Cienega, 6 acres, bounded north by Charles Schroder, east by western addition, south by P.co street extension, west by Miss K C Fersish	2 86
27,433	Alfred Partridge—West subdivision of Lick tract, 2 acres in northwest corner lot 10, bounded north by Davis, east by Smith, south by Huntly, west by Penman	
	Personal property	8 68
		1 50
27,434	William C Mason—Farris & Lyman's subdivision of lots 21 and 22, M O Co's tract—	
	Lot 7	1 51
	Lot 10	1 79
27,469	William G Goucher — Gilling's subdivision Oak Knoll tract—	
	Lot 12	1 85
	Burbank—	
	Lot 7, block 46	11 69
	Lot 9, block 46	94
	Lot 13, block 54	93
	Lot 15, block 54	93
	Lot 17, block 54	93
	Lot 10, block 12	82
	Lot 18, block 12	82
	Lot 20, block 12	82
	Lot 17, block 34	81
	Lot 5, block 49	82
	Lot 7, block 40	81
	Lot 9, block 49	82
	Lot 13, block 40	81
	Lot 11, block 44	81
	Lot 43, block 44	81
	Lot 15, block 44	82
	Lot 2, block 52	1 36
	Lot 4, block 52	1 36
27,476	John Cuzansang—Ramona—lot 12, block 7,	78
	Lot 13, block 7,	79
	Lot 14, block 7,	78
27,481	Rudolph H Stracey—Rancho San Rafael—Hunter's subdivision of lot 11, 20 acres,	42 08
	Lot 12, 24 acres,	23 18
	Rancho San Rafael—Watt's subdivision of west 6 acres of lot 6, 20 50-100 acres of lot 1,	15 62
	17 70-100 acres of lot 2,	7 12
	Personal Property,	6 44
27,495	Simon B Cox—se¼ of sw¼ of nw¼ of sec 9, tp 1 s, r 14 west, 10 acres,	8 37
	Personal property and poll tax,	5 60
27,515	Elias Byrdsall—Hodgkins subdivision Rancho San Rafael, lot 13, 46 acres	8 52
27,533	Ludwig Windhammer—Lienau's Cottage Home—	
	Lot 9, block 2	1 05
	Lot 10 block 2	1 04
27,548	Thomas W Blackburn—Meadow Park, n½ sw¼ lot 38, 15 acres	5 63
27,550	E A Gibbs and W H Moss—Alvine Square tract, lot 54, block 3	97
27,554	James Allen—East Santa Monica, lot 64, block 47	2 84
27,557	Heirs of E A Barbey—Temple & Gibson tract, east 10 acres of n½ of ne¼ of lot 55,	6 80
27,572	John H Jacobs—Holiday, lots in Lot 2 of Smith's subdivision of s½ of lot 55, Watt's subdivision Rancho San Rafael—	
	Lot A	80
	Lot B	1 41
	Lot C	3 54
	Lot D	2 33
	Lot E	2 33
27,576	Payson T Hucklins—San Dimas—	
	Lot 148	68
	Lot 141	68
	Lot 247	68
	Lot 249	68
	Lot 344	68
27,580	Caleb A Ensign—Dayton Heights tract—	
	Lot 15, block P	81
	Lot 16, block P	82
	Lot 17, block P	81
	Lot 18, block P	4 75
	Lot 19, block P	82
	Personal property	2 07
27,581	John W Hunt—Rancho San Rafael, Mountain View tract, lot 10, block 20	1 62
27,584	Haller J Stewart — Dayton Heights tract, lot 14, block I	5 46
	Personal property	1 05
27,607	Harley P Matheson, Lordsburg—	
	Lot 27, block 73	66
	Lot 28	65
	Personal property	1 13
27,622	Freeman College of Applied Sciences, Inglewood — Inglewood—	
	Lot 3, block 82	59
	Lot 4, block 82	58
	Lot 9, block 82	58
	Lot 10, block 82	59
	Lot 15, block 82	58
	Lot 16, block 82	58
	Lot 21, block 82	59
	Lot 22, block 82	58
	Lot 27, block 82	58
	Lot 28, block 82	59
	Lot 33, block 82	58
	Lot 34, block 82	58
27,634	Fred M Wood—Ramona—	
	Lot 15, block 9	78
	Lot 17, block 9	79
27,650	Eliza C Chaffey—Alamitos Beach townsite, block 7	7 43
27,660	Alex L Thurman—San Francisquito, 15 acres, bounded north by Hickson, east by county road, west by Beck, south by Baldwin Bonnie Highland tract, Duarte, lot 16, block C	13 10
	Personal property and poll tax	1 18
27,662	Eben J Haskell—El Monte, 10½ acres, bounded north by G Thurman, east by Baldwin, south by Gould, west by Cooley	9 12
27,665	Mrs Emma D Smith—Redondo Beach, lot 31, block 208	5 75
	Personal property	8 00
27,676	William McKeever — Aldine Square—	2 12
	Lot 18, block 3	10 62
	Lot 19	97

No.	Name and Description.	Total tax and cost.
	Personal property	3 21
27,682	Mrs Helen Warthen—Tract No 2 in sec 16, tp 2 n, r 13w, 10 acres	5 23
27,684	Merritt J Coville—Nadeau Orange tract, lot 12, block C	2 98
27,702	Heirs of Lillie McKenzie—Whittier, lot 3, block 18	1 11
27,707	H Jevne—	
	B½ of w½ of se¼ of se¼ sec 8, tp 1 s, r 10 w, 10 acres	3 65
	W½ of e½ of se¼ of se¼ of sec 8, tp 1 s, r 10 w, 10 acres	3 65
	E½ of ne¼ of se¼ of se¼ of sec 8, tp 1 s, r 10 w, 5 acres	2 56
	Hall & Stillson's subdivision of San Gabriel—	
	Lot 9, block 3	58
	Lot 10, block 3	89
	Lot 10 block 20	81
27,715	Charles A Barker — Highland Park, 50 feet on Park avenue by 160 feet deep, bounded north by Charles E Strong, east by block 40 Highland Park, south by J E Reed, west by Park avenue, in block 59	89
27,717	James A and Maud Bailey—Dayton Heights tract—	
	Lot 25, block K	1 83
	Personal property and poll tax	5 68
27,718	W F & Lida Pauley—Dayton Heights tract, lot 8, block H, and poll tax	5 45
27,727	Mary M Barclay—Monte Vista tract—	
	Lot 30, 20 acres	8 48
	Lot 38, 20 acres	10 47
	Lot 40, 20 acres	8 48
	Lot 51, 20 acres	8 48
	N½ of n½ and s 10 acres lot 58, 15 acres	6 49
	Lot 59, 20 acres	12 47
	Lot 67, 20 acres	12 47
	S½ lot 68, 10 acres	10 48
	S½ lot 69, 10 acres	4 49
	Monte Vista, lot 8, block 4	60 64
27,728	Mrs Francisco V de Espinosa—San José Rancho, Garcia Soto's subdivision part Soto tract, lot 12	66
27,732	Frank D Stevens—North 30 acres of sw¼ of nw¼ and e½ of nw¼ of nw¼ sec 28, tp 2s, r 16w, 80 acres	12 31
	Bernard, Petrie, Crawford & Sawyer's subdivision of northwest part block V, P & B tract, lot 16	3 19
27,741	Edward McCarthy—City Boundary tract—	
	Lot 5 block D	66
	Lot 6, block D	66
27,764	Charles A Stilson—San Gabriel lots, 1 to 4 inclusive, block 4	85
	Lot 13	58
	Lot 8, block 9	67
	Lot 15, block 7	67
27,765	Mrs J R Tononi—Rancho San Rafael—	
	202 acres bounded north by Hunter's subdivision, east by Sepulveda, south by Los Angeles river, west by Rancho Providencia	195 55
27,767	R F Lotspeich, trustee—M L Wicks' addition Port Ballona—	
	Block 71	2 54
	Block 70	1 69
	Block 69	1 32
	Block 68	87
	Block 72	2 60
	Block 73	2 34
	Block 74	2 34
	Block 75	2 33
	Block 76	2 05
	Lots 1 to 4 inclusive, block 77	87
	Lot 6 to 9 inclusive, block 77	87
	Block 78	76
	South half block 67	1 86
	North half block 51	1 68
	M L Wicks' subdivision Port Ballona—	
	North half block 36	1 49
	Lots 12 to 15 inclusive, block 35	87
	North half block 19	1 41
	North half block 18	1 50
	Lots 9 to 12 inclusive, block 4	87
	Block 79	2 79
	Block 80	3 07
	Block 81	2 34
	Lots 1 to 11 and 13 to 22 inclusive, block 82	2 34
	Block 83	2 52
	Block 84	2 34
	Block 85	2 52
	Block 86	1 78
	Lots 1 to 6 inclusive, block 87	1 05
	Block 88	1 04
	Block 89	1 78
	Block 90	2 52
	Block 91	2 34
	Block 92	2 51
	Block 93	2 52
	Block 95	3 07
	Lots 1 to 8 and 10 to 17 inclusive, block 96	1 97
	Block 99	6 01
	Lot 1, block 100	1 78
	Lot 3, block 100	1 21
	Lot 2, block 102	1 41
	Lot 3, block 102	1 42
	M L Wicks' addition to Port Ballona—	
	Lot 4, block 102	1 69
	Lot 3, block 104	1 87
	Lot 4, block 104	1 86
	Lot —, block 105	5 36
	Lot 2, block 109	1 32
	Lot 3, block 109	1 41
	Lot 3, block 111	1 87
	Lot 4, block 111	1 86
27,770	Pomona College—Piedmont—	
	Block 11	3 52
	Block 12	3 52
	Block 13	5 04
	Block 14	4 53
	Block 15	3 52
	Block 16	3 52
	Block 17	4 53
	Block 18	4 53
	Block 19	2 52
	Block 20	6 80
	Block A	38 80
	Lot 1, block 1	1 76
	Lot 9, block 2	1 76
	Lot 11, block 2	1 76
	Lot 12, block 2	1 76
	Lot 14, block 2	1 51
	Lot 15, block 2	1 51
	Lot 16, block 2	1 51
	Lot 17, block 2	1 51
	Lot 18, block 2	1 51
	Lot 19 block 2	1 21
	Lot 20, block 2	1 21
	Lot 1, block 3	1 20
	Lot 2, block 3	1 21
	Lot 7, block 3	1 51
	Lot 10, block 3	2 01
	Lot 11, block 3	2 01
	Lot 15, block 3	1 51
	Lot 18, block 3	1 21
	Lot 1, block 4	1 22
	Lot 3, block 4	1 00
	Lot 5, block 4	1 00
	Lot 10, block 4	1 01
	Lot 1, block 5	1 12
	Lot 3, block 5	1 12
	Lot 5 block 5	1 12
	Lot 1, block 6	1 12
	Lot 6, block 6	1 12
	Lot 10, block 6	1 12
	Lot 1, block 7	87
	Lot 5, block 7	87
	Lot 7 block 7	87
	Lot 10, block 7	87
	Lot 5, block 8	1 00
	Lot 6, block 8	1 00
	Lot 7, block 8	99
	Lot 8, block 8	1 00
	Lot 9, block 8	1 00
	Lot 1 block 10	1 12
	Lot 2, block 10	2 38
	Lot 3 block 10	1 26
	Lot 4, block 10	1 12
	Lot 5 block 10	1 12
	Lot 6, block 10	1 12
	Lot 7, block 10	1 12
27,776	Pio Sepulveda—Rancho San Rafael 10 acres bounded north and east by Hahne, south and west by Tononi	17 51
	Personal property and poll tax	6 20
27,782	Allen W Weighbour — Rancho Santa Gertrudes ½ acre bounded north and south by Mrs Dawson, east by county road west by school house	90
27,830	Dr V Fink—East 4 acres of e ½ of sw ¼ of sec 30 Tp 6 r n 11 w	6 80
	Palmdale lot 1, block C	66
	Lot 2, block C	66
	Lot 3, block C	66
27,832	Richard Zellner Jr—Davis Add to Duarte lot 2, block 8	1 01
27,834	Chas G Jones and Harry Haskins—Puente—	
	Lot 2, block 2	82
	Lot 10 block 2	81
	Lot 1, block 8	82
	Lot 2, block 8	82
	Lot 3 block 8	81
	Lot 1, block 9	82
	Lot 2, block 9	82
	Lot 3, block 9	81
	Lot 9, block 15	97
	Lot 7, block 2	82
	Lot 8, block 2	81
27,840	J Joseph Mulass—Abbott Glass & Keese subdivision of lot 6 block L Southern Pacific tract—	
	Lot 9	1 80
	Lot 13	1 50
27,841	G A Millard—Aurora tract—	
	Lot 15	3 00
	Lo 19	4 17
	Lot 20	4 18
	Lot 31	2 79
27,845	John Shafer—Santa Fe Springs	
	Lot 16 blo k 88	96
	Hay tract lot 105	89
27854	H M Russel—Orange Belt tract, lot 5, 10 acres	4 96
27861	Arnold Fischauser — East Santa Monica, Jefferson street tract	
	Lot 15, block 40	1 11
	Lot 12, block 2	1 91
27870	Isabelle M Hough—Ro San Antonio, 40 acres, bounded east by Hollenbeck street, south and west by Nadeau Vineyard tract	32 00
	Ro San Rafael, 10 acres in northwest corner of lot 51, bounded north by road, east by W R White, south by Ella M Graves, west by road	8 11
	West Los Angeles, lot 3, block J	5 23
	Lot 4, block J	5 23
27877	James Hammel—H T Hazard's East Side Addition	
	Lot C, block 85	4 96
	Undivided half interest in	
	Lot 1, block 35	58
	Lot 2, block 35	58
	Lot 3, block 35	59
	Lot 4, block 35	58
	Lot 5, block 35	59
	Lot 6, block 35	59
	Lot 7, block 35	58

No.	Name and Description	Total tax and cost.
	Lot 8, block 35	58
	Lot 9, block 35	59
	Lot 10, block 35	58
	Lot 11, block 35	58
	Lot 12 block 35	59
	Lot 13, block 35	58
	Lot 14, block 35	58
	Lot 15, block 35	59
	Lot 16, block 35	58
	Lot 17, block 35	58
	Lot 18, block 35	59
	Lot 19, block 35	58
	Lot 20, block 35	58
	Lot 21, block 35	59
	Lot 22, block 35	58
	Lot 23, block 35	58
	Lot 24, block 35	59
	H T Hazard's East Side Addition	
	Lot 12, block 59	94
	Lot 13, block 59	94
	Lot 15, block 63	94
	Lot 16, block 63	94
	Lot 17, block 63	94
	Lot 18, block 63	94
27879	John Edwards—Wilmington	
	Block 23, range 6	2 39
	Block 20, range 6	2 39
	Block 21, range 7	2 39
27888	Geo W Parsons—Broadacres	
	Lot 6, block 1	58
	Lot 7, block 2	57
	Lot 11, block 3	57
	Lot 12, block 3	58
	Lot 5, block 6	57
	Lot 6, block 6	57
	Lot 8, block 6	58
	Lot 15, block 6	57
	Lot 16, block 6	57
	Lot 13, block 8	58
	Lot 22, block 8	57
	Lot 23, block 8	57
	Lot 15 block 9	58
	Lot 24, block 9	57
	Lot 7, block 10	57
	Lot 8, block 10	58
	Lot 15, block 10	57
	Lot 19, block 10	57
	Lot 23, block 10	58
	Lot 21, block 11	57
	Lot 23, block 11	58
	Lot 2, block 12	57
	Lot 8, block 12	57
	Lot 5, block 13	66
	Lot 10, block 13	66
	Lot 1, block 14	57
	Lot 13, block 15	57
	Lot 17, block 15	58
	Lot 18, block 15	57
	Lot 1, block 16	57
	Lot 15, block 16	58
	Lot 16, block 16	57
	Lot 11, block 17	73
	Lot 11, block 18	73
	Lot 19, block 19	78
27889	Geo E Taylor—Jefferson street tract, lot 20, block 1	1 45
27892	John Brown—southwest quarter of southeast quarter, of southeast quarter of southeast quarter of section 31, township 1 south, range 12 west, 2½ acres	1 83
27905	John H Horneastle—Yorba & Paige tract, subdivision of blocks A and B	
	Lot 61, block A	81
	Lot 62, block A	82
	Lot 63, block A	81
27922	Alonzo J Painter—A J Painter's subdivision of north part of block F, P and B tract	
	Lot 22, block A	1 50
	Lot 23, block A	1 50
	Lot 29, block A	1 39
	Lot 31, block A	1 39
	Lot 32, block A	1 39
	Lot 33, block A	1 39
	Lot 54, block A	1 39
	Lot 58, block A	1 39
	Lot 63, block A	1 39
	Lot 72, block A	1 30
27923	Mrs Cora Gray—Howes tract, lot 26, block 2	1 91
27927	Heirs of Chas F Young—northeast quarter of southwest quarter of southwest quarter section 26, township 1 north, range 8 west, 10 acres	2 08
27959	Pickering Land and Water Co—Whittier	
	Lot 3, block 3	86
	Lot 8, block 3	85
	Lot 24, block 4	86
	Lot 15, block 8	86
	Lot 18, block 12	85
	Lot 1, block 14	86
	Lot 12, block 14	86
	Lot 5, block 17	85
	Lot 18 block 17	86
	Lot 17, block 18	86
	Lot 4, block 19	86
	Lot 19, block 19	85
	Lot 1, block 26	86
	South half of west half of block 6	2 72
	Ocean View tract, subdivision in J M Thomas Ro	
	Lot 3, block A	1 11
	Lots 6 to 10 inclusive, block A	1 73
27960	Chas McCarthy—La Puente Ro, 20 acres, bounded east and south by Hollenbeck, north by Wick, west by Ruddock, in southeast quarter section 7, township 1 south, range 9 west	18 35
27970	Jacob R Trussell	
	Southwest quarter section 2, township 7 north, range 14 west, 160 acres	11 56
	Personal property	7 98
27974	Mrs Mattie E Fountain—Glendale	
	Lot 2, block 48	3 61
	Lot 1, block 3[illegible]	88
27987	James A Johnston	
	East half of southwest quarter of northeast quarter, and southeast quarter of southwest quarter of northeast quarter section 10, township 1 south, range 9 west, 26 acres	16 56
	10 acres in southeast quarter section 10, township 1 south, range 9 west, bounded north by self, east, south and west by San Jose Ranch Company	
	Southwest quarter of southwest quarter, and west half of southeast quarter of southwest quarter section 9, township 1 south, range 9 west, 60 acres and poll tax	40 20
27992	Jno A Brock—southeast quarter of northeast quarter of southeast quarter section 9, township 1 south, range 9 west, 10 acres	9 43
27993	John R Carter—northwest quarter of northwest quarter section 10, township 1 south, range 9 west, 40 acres	29 06
27997	Mrs Ella H Brown Lee—San Dimas	
	Lot 130	1 57
	Lot 132	68
	Lot 134	68
	Lot 138	68
	Lot 136	68
	Personal property	2 10
28006	Gilbert Dexter et al	
	Lots 2 and 3 in section 18, township 2 north, range 13 west, 75 acres	3 65
	Northeast quarter of southwest quarter section 18, township 2, north, range 13 west, 40 acres	2 46
	Southeast quarter of northwest quarter section 18, township 2, north, range 13 west, 40 acres	2 08
	Glenitta Heights, 22 776-1000 acres, bounded north by Los Angeles avenue east by Fair View, south and west by Michigan avenue, and poll tax	6 07
28007	Eliza P Allen—west Los Angeles tract, lot 21, block T	3 33
28018	Hermine Duchren—Electric Road tract	
	Lot 23, block A	1 28
	Lot 1, block A	89
	Brooks' subdivision Lawrence Fogal tract, lot 2,	97
28019	H L K Stiles—Jefferson street tract lot 27, block 3	1 25
28029	M Kelleher and Chas Elliott	
	West half of northeast quarter section 23, township 1 north, range 8 west, 80 acres	2 86
	Personal property	2 39
28037	Sol Gates—west 20 acres of northwest one-quarter of southwest one-quarter of section 30, township 1 south, range 8 west	15 62
28047	Jesse H Burke—Clearwater	
	Lot 1, block 12	71
	Lot 2, block 12	71
	Lot 3, block 12	71
	Lot 4, block 12	71
	Lot 5, block 12	71
	Lot 6, block 28	71
	Lot 7, block 28	71
28049	Antonio Cryas—West Los Angeles, lot 12, block F	3 34
28052	Mrs I A J Stafford—Ro San Rafael, Watt's subdivision, 10.32 acres in northwest corner, lot 50 (less school lot, 150 by 200 feet) bounded north and west by road, east by Hinton, south by Strong, et al	8 42
	West Los Angeles, lot 4, block 5	18 45
28063	Mrs Mary M Thomas—Electric Railway Homestead Association tract	
	Lot 16, block 2	1 05
	Lot 17, block 2	4 72
	Lordsburg, lot 7, block 95	66
28070	Mrs Templeton—Ro Santa Gertrudes 26¾ acres, bounded north by Wm Squires, east by Hoffman Survey, south by Brown, west by Co Road	7 74
28072	Joshua Constable—Lancaster	
	Lot 18, block 6	45 70
	Lot 19, block 6	1 60
	Lot 20, block 6	1 60
	Personal property	17 71
28073	Chas Mottag—Garbutt tract	
	Lot 12	3 25
	Urmston tract, lot 12, block 13	8 30
28077	Moses L Wicks—tract 4	
	North half of northwest quarter of section 6, township 1 south, range 9 west, 21 acres	11 21
	East one-half of northeast one-quarter of southeast one-quarter of section 7, township 1 south, range 9 west, 20 acres	14 78
	North one-half of northeast one-quarter of northeast one-quarter of section 7, township 1 north, range 9 west, 20 acres	14 78
	Northeast one-quarter of northeast one-quarter of section 8, township 1 south, range 9 west, 40 acres	29 06
	Southwest one-quarter of southwest one-quarter of section 8, township 1 south, range 9 west, 10 acres	7 64
	East one half of northwest one-quarter of southwest one-quarter of section 8, township 1 south, range 9 west, 20 acres	14 78

No.	Name and Description.	Total tax and cost.
	West one-half of northeast one-quarter of southwest one quarter of section 8, township one south, range 9 west, 20 acres	14 78
	Northwest one-quarter of southeast one-quarter of section 8, township 1 south, range 9 west, 40 acres	21 92
	East half of northwest quarter of southeast quarter of section 5, township 1 south, range 9 west, 20 acres	14 78
	East half of southwest quarter of southeast quarter of section 5, township 1 south, range 9 west, 20 acres	14 78
	East half of northeast quarter of southeast quarter of section 5, township 1 south, range 9 west, 20 acres	14 78
	East half of southeast quarter, of southeast quarter, of section 5, township 1 south, range 9 west, 20 acres	14 78
	East half of northwest quarter of northwest quarter section 9, township 1 south, range 9 west, 20 acres	14 78
	South half of northeast quarter, section 4, township 1 south, range 9 west, 80 acres	57 62
	Northwest quarter of southeast quarter, section 4, township 1 south, range 9 west, 40 acres	29 26
	East half of northeast quarter of southeast quarter, section 4, township 1 south, range 9 west, 20 acres	14 78
	East half of northwest quarter of northeast quarter, section 3, township 1 south, range 9 west, 20 acres	11 21
	Northeast quarter of southeast quarter of northeast quarter, section 3, township 1 south, range 9 west, 10 acres	9 42
	North half, of southwest quarter, of northwest quarter, section 2, township 1 south, range 9 west 20 acres	18 35
	Southeast quarter of northwest quarter, of northwest quarter, of section 2, township 1 south, range 9 west, 10 acres	9 43
	South half of northeast quarter, of northwest quarter, of section 2, township 1 south, range 9 west, 20 acres	18 35
	Northeast sixth of northeast quarter of northwest quarter section 2, township 1 south, range 9 west, 10 acres	9 42
	North half of southwest quarter of southwest quarter of southwest quarter section 2, township 1 south, range 9 west, 5 acres	4 98
	San Dimas	
	Lot 445	81 00
	Lot 448	68
	Lot 451	68
28079	Edward N McDonald — Meadow Park tract,	
	Lot 2, 20 acres	7 43
	South half lot 28, 10 acres	3 98
28082	Heirs of Maria J Small—California Co-operative Colony tract,	
	Lot 10, block 18, 10 acres	2 60
	Clearwater, lot 19, block 43	59
28087	Alex C Brown—Clearwater	
	Lot 36, block 54	59
	Personal property	2 08

POLL TAX.

No.	Name and Description.	Total tax and cost
24442	Thomas Fitzgerald—30 acres Tejunja Ro, bounded by Barclay Railroad and Talamantes, for poll tax	4 50
25178	Abelino Villa — Subdivision of Paige & Yorba tract, lot 87, for poll tax	4 50
15315	Wm M Allinson — 67 acres, being east half of southwest quarter of section 30, township 3 south, range 11 west, for poll tax	4 50
25342	David White—San Fernando, lot 36, block 18, for poll tax	4 50
25362	Elenzar M Lewis—Rosecrans, lot 21, block 12, for poll tax	4 50
25652	Henry Harrison—Clearwater, lot 10, block 6, for poll tax	4 50
25717	Mathias McLellon—north 4 acres of west half of southeast quarter of northwest quarter of section 14, township 1 south, range 14 west, for poll tax	4 50
25980	Wm A Feeler—Hazard's East Side addition, lot 3, block 49, for poll tax	4 50
26075	Edward M Gilman—northeast quarter-section 28, township 8 north, range 16 west, for poll tax	4 50
26272	Jas Bremington—Dayton Heights tract, lot 20, block R, for poll tax	4 50
26480	Eugene R Plummer — northeast quarter of northeast quarter of northwest quarter, section 28, township 1 south, range 14 west, 10 acres for poll tax	4 50
26764	Wm Tucker—Lamana Park, South half lot 16, block 7, for poll tax	4 50
27018	D F Richards—Burbank, lot 2, block 47, for poll tax	4 50
27189	S Rambaud—Puente, lot 12, block 10, for poll tax	4 50
27321	Stephen A D Clark—Defriez tract, lot 11, for poll tax	4 50
27521	Geo Fisher—Urmston tract, lot 13, block 14, for poll tax	4 50
27526	Math Hindinger—Cottage Home tract, lot 29, block 1, for poll tax	4 50
27545	Charles Kohler—Rosecrans, undivided half interest in lot 24, block 8, for poll tax	4 50
27693	Charles Schultz—Nadeau Orange tract, lot 7, block A, for poll tax	4 50
27778	James Brookshire—3 acres Ro Santa Gertude, bounded by Fox, Cochran heirs, and county roads, for poll tax	4 50

INDEX TO VOL. 6.

(Preceding.)

Ab

No.	Name and Description.	Total tax and cost
	Personal property	14 27
28,949	Charles Carson—Santa Gertrudes ranch, 2¼ acres of land, bounded north and west by cable road, east by Chambers, south by N Carr, et al	13 85
	Personal property	2 03
28,954	Geo M. Smith—Mill's addition to Downey City, lot 14, block 1	90
28,982	John F Turner—Del-ta-Shar tract, lot 12, block A	1 56
29,003	John B Martinez—Meadow Park tract, lot 29, block B	61
	Ivanhoe, lot 7, block 30	99
	Lot 8, block 30	2 83
	Personal property and poll tax	6 34
29,016	Erasmus C Starin—South Los Angeles, lot 4, block 6	66
29,022	Alex Houghton—In Covina, lot 13, block 6	86
29,032	Wm W White—80 acres of land, being the e½ of nw¼ sec 7, tp 1s, 14w	5 23
	Personal property	1 83
29,083	L J C Marrill and D O Mullmore—Park Station tract, lot 24	1 26
29,040	Mrs Vicente de Yturuada—Rancho Rincon de Los Bueyes, 5 acres of land bounded by Santa Monica Railway, e by Ballona county road, south by Cook	4 07
29,045	Roswell L Em rick—In subdivision of block 2, Maclay's addition to San Fernando—	
	Lot 5, block 2	83
	Lot 6, block 2	83
	Maclay's addition to San Fernando Lot 22, block F	2 11
	Personal property and poll tax	5 00
28,052	P A Robertson—Sunset, lot 24, block 49	57
29,059	Elizabeta A Taylor—30 acres of land, being lot 1, section 14, tp 1s, 15w	1 45
	Urmston tract, lot 16, block 5	2 34
29,079	Emil Helber—Bonita tract, lot 1,	2 33
	Personal property	4 03
29,080	Louis B Judson—1¼ acres of land 250 feet on east side of Central avenue, sec 9, tp 2s, 13w, bounded north by J B Martin, e by Drake, s by J Schuber, w by Central ave	10 73
	Personal property	1 17
29,096	Mary Rehz—320 acres of land being n½ sec 3, tp 6n, r 14w	16 25
	40 acres of land, being the nw¼ of sw¼ sec 33, tp 7n, 13 w	2 07
	Personal property	4 44
29,097	Mrs Constan Le Brun—139 acres of land, being lots 1, 2 and 3, in n½ of sec 6, 5n, 15w	6 01
	Personal property	4 04
29,106	Richard Kickline—75 76-100 acres of land, being lots 4 and 5 in nw¼ sec 6, 5n, 15w	3 65
	Personal property	19 00
29,118	Miss Meda Smith—Old Clapp Orchard tract, lot 3, block 3	3 41
	Personal property	1 68
29,133	James F Isabel—In Rivera—	
	Lot 1, block 15	73
	Lot 2, block 15	73
	Lot 7, block 19	73
29,134	E F Kyser—Central Park tract, lot 10, block A	1 17
29,140	J Otis Newnall—In San Fernando—	
	Lot 30, block 35	66
	Lot 31, block 35	66
	Personal property	62 40
29,141	Ed Peterson—subdivision of block 2, Maclay's addition to San Fernando—	
	Lot 21, block 2	83
	Lot 22, block 2	83
	Personal property and poll tax	4 66
29,148	Mrs Fannie S Bert—In Ivanhoe, lot 19, block 18	97
29,156	Henry C Hall—In Ivanhoe—	
	Lot 2, block 16	89
	Lot 7, block 16	89
29,165	Charles A Behlow—In Monte Vista, lot 2, block 3	79
	Personal property	82
29,173	William Rommell—In Santa Fe Springs—	
	Lot 6, block 5	1 07
	Lot 3, block 5	1 07
	Central Park Tract, addition No 1, lot 15, block 5	1 17
	In Pruette—	
	Lot 9, block 5	82
	Lot 11, block 5	81
	Lot 12, block 5	81
	Lot 15, block 9	82
	Lot 16, block 9	81
	Lot 9, block 10	82
29,199	Lucy E Van Buren—Ames first subdivision of Vernon, lot 10, block 8	1 40
29,204	William B Taney—In Redondo Beach—	
	Lot, 1, block 172	1 66
	Lot 2, block 172	1 66
	Lot 3, block 173 and poll tax	5 66
29,209	Juan Lancero—Ames's first division of Vernon, lot 4, block 1 and poll tax	6 66
25,216	James C Zimmer—subdivision of blocks A and B, Yorba & Parge tract—	
	Lot 138	81
	Lot 139	82
	Personal property and poll tax	5 95
	29,221 Mrs Sarah C Burns—Broadacres, lot 10, block 9	58
29,229	David A Howes—McCoy's addition to Broadacres, lot 24, block 29	58
29,233	Lewis V Rockabrand—in Inglewood, in Mrs C L Brook's tract—	
	Lot 8,	76
	Redondo Beach—	
	Lot 2, block 176	4 53
	Personal property	2 35
29 235	William S Steel—in Redondo Beach, lot 33, block 173	2 22
	Personal property	4 32
29,236	Jordan Cox—Cumberland tract, lot 4	79
29,237	John Diederick—In Lordsburg—	
	Lot 20, block 60	66
	Lot 26, block 73	66
	Lot 4, block 93	65
29,238	Myron Cheesborough — Belvidere tract—	
	Lot 1, block 1	8 18
	Lot 9, block 1	1 04
29,240	Miss Leonia Johnson—Lancaster—Lot 6, block 16	72
	Lot 7, block 16	72
	Subdivision of lot 29, Meadow Park tract, lot 4, block C	61
	McCoy's addition to Broadacres, lot 12, block 24	57
29,245	Dan O'Keefe—in Rosecrans, lot 19, block 79 and poll tax	4 88
29,260	John R McManis—Electric Ry Homestead Association, lot 19, block 7	4 17
	E S Field's Occidental Heights, north 50 feet, lot 1, block 31	1 21
	East Claremont—lot 28, block 3	66
29,261	H G Horton—In San Dimas—	
	Lot 63	68
	Lot 64	68
	Lot 65	68
	Lot 66	68
	Lot 67	68
	Lot 68	68
	Lot 69	67
	Lot 71	68
	Lot 85	68
	Lot 87	68
	Lot 89	68
	Lot 91	68
29,265	Mrs Ramona Acosta — Rancho Colina, 1½ acres land, bounded north by Valla, east by county road, south by Contreras, west by Coronel	1 29
29,268	Louis Busmyer—	
	155 acres of land, being nw¼ sec 4, tp 7n, r 14w	11 44
	Personal property	4 47
29,269	Frank F Smith—	
	106⅔ acres of land, being the e 106⅔ acres of n½ sec 21, tp 4n, r 15w	5 23
	53⅓ acres of land, being the e ½ 53⅓ acres of s½ of sec 21, tp 4n, r 15w	1 29
	Personal property	2 70
29,284	Henry Kittle—	
	Nw ¼ acres of the e½ of sw¼ sec 14, tp 1s, r 14w	11 82
	Personal property	2 08
29,295	John Calon—160 acres of land, being sw¼ of sec 1, tp 5n r 17w and poll tax	8 28
29,301	Witmer Bros & Co—Vineyard tract, Duarte, being subdivision of lots 2, 7 and part of 10, sec 29, 1n, 10w—	
	3 65-100 acres being lot 1	4 70
	3 63-100 acres being lot 2	4 70
	5 acres being lot 3	6 80
	5 acres being lot 6	9 95
	2½ acres being lot 7	5 75
	2½ acres being lot 8	5 75
	2½ acres being lot 9	5 75
	2½ acres being lot 10	5 75
	2½ acres being lot 11	5 75
	2½ acres being lot 12	5 75
	2½ acres being lot 13	5 75
	2½ acres being lot 14	5 75
	5 acres being lot 15	9 95
	5 acres being lot 18	6 80
	4 55-100 acres being lot 19	4 70
29,306	Charles J Tumble — Nadeau Orange tract, lot 8, block N	5 12
	Personal property and poll tax	5 62
29,307	James T Orr—Nadeau Orange tract—	
	Lot 7, block O	1 17
	Lot 8, block O	1 40
	Lot 9, block O	1 17
	Personal property	88
29,321	Mark A Thomas—In Santa Fe Springs—	
	Lot 6, block 88	96
	Lot 10, block 88	1 07
29,322	Heirs of Grace Bean—24 acres of land bounded west by Dilley, south by George Hiberly, east by county road, north by Langler, sec 13, tp 3s, r 12w	8 06
29,332	Kittie C Irvin—Pinney Hotel tract, Sierra Madre, lot 7	97
29,372	William P Wade—Humphrey's 1st addition to Boyle Heights, und. half interest in	
	Lot 1, block 40	58
	Lot 2, block 40	59
	Lot 3, block 40	59
	Lot 4, block 40	58
	Lot 5 block 40	58
	Lot 20, block 40	58
	Lot 21, block 40	58
	Lot 22, block 40	59
	Lot 23, block 40	58
	Lot 24, block 40	59
29,378	Heirs of Martha McCathron—East Santa Monica—	
	Lot 1, block 31	1 52
	Lot 50, block 47	1 52

No.	Name and Description.	Total tax and cost.
29,381	Hugo C Wasman—Garvanza Land Company's subdivision of part of Garvanza addition of No 1, lot 3, block D & poll tax	5 05
29,391	Samuel McCreary—H T Hazard's East Side addition, lot 29, block 7	94
29,394	F C Howes Trustee—Electric Railway Homestead Association—	
	Lot 2, block 24	87
	Lot 5, block 24	86
29,411	Thomas J Gibbs—Hodgkin's subdivision of lots 87 & 88 of Watts subdivision of rancho San Rafael 53-100 a cres in se corner of lot 16, triangular shape, bounded east by Averill, west by unknown owner, south by road	88
29,419	Henry T States—	
	A lot on east side of Lincoln avenue, bounded north and east by Toms, south by Brooks, west by Lincoln avenue, in lot 20, block A, S P tract	1 19
	Altadena, lot 12, block 27	1 69
	J A & G D Wells's subdivision in block A, S P tract, lot 27	1 89
29,439	Charles Cassat Davis—160 acres land, being se¼ sec 28, 7n 12w	2 70
	Davis's addition to Duarte, all of block 10	2 39
29,443	William W Cain — Southside tract, lot 67	16 11
	Personal property	1 41
29,456	Robert W Gilkinson—Rancho San Antonio, 7 acres of land bounded north by Montelier, east by Glassell south by Johnson, west by Cooke	3 65
	Personal property and poll tax	9 36
29,457	N C Bishop—Rancho Santa Gertrudes, 7 acres of land bounded north by S P R R, east by S P R R, south by Frankel, west by county road	4 01
29,469	Miss Annie L Pettire—Electric Railway Homestead Association, lot 5, block 4	3 62
29,496	San Gabriel Valley Rapid Transit Railroad Company—	
	A strip of land 40 feet wide through land of H D McDonald, 79-100 acres of land	1 01
	A strip of land 40 feet wide through land of J A McDonald, 1 14-100 acres of land	1 71
	A strip 40 feet wide through lot 1, range 3, Alhambra tract	58
	A strip 40 feet wide through lot 2, range 4, Alhambra tract	1 08
	A strip 40 feet wide through lot 4, range 15, Alhambra tract	97
	A strip 40 feet wide through lots 6, 7, 8, 9, 10, 11, 12, 13 and 14, range 18, Alhambra addition tract	4 39
	New Electric Road track—	
	Strip 40 feet wide through lot 13, block D	69
	All of lot 14, block D	1 07
	All of ot 9, block D	97
	All of lot 10, block D	97
	All of lot 2, block C	1 28
	All of lot 3, block C	1 28
	All of lot 4, block C	97
	All of lot 5, block C	97
	Ramona—	
	West half of lot 4, block 11	89
	West 20 feet of lots 12, 18, 20 and 24, block 11	58
	In Farmdale School District, 2 miles of railway, including rolling stock	79 25
	In Alhambra School District, 1¼ miles of railroad, including rolling stock	61 19
	In Alhambra School District, 3 miles of railway, including rolling stock	146 19
	In San Gabriel School District, 3 miles of railway, including rolling stock	130 44
	In Santa Anita School District, 2¼ miles of railway, including rolling stock	80 09
	In Monrovia School District, ½ mile of railway, including rolling stock	26 09
29,506	Nathan Cole Jr—320 acres of land, being e½ of sec 6, tp 5n, 10w	13 10
	Personal property	14 67
29,515	Charles Elliott—Lancaster, lot 8, block 2, and poll tax	10 03
29,516	Heirs of Ann Huntley—Downey Land Association tract—	
	W½ of lots 1 and 2, block 7	9 04
	Personal property	7 24
29,518	August Weber—Urmston tract—	
	Lot 19, block 7	3 25
	Lot 20, block 7	3 25
	Belvidere tract—	
	Lot 25, block 2	1 03
29,527	Miss Julia A Spear and Mrs E F Bivens—In Childs's tract, Rancho San Rafael, 10 acres of land in ne corner, lot 26, bounded north by Third street, east by A street, south and west by Patterson	9 00
	Personal property	2 39
29,529	Mrs Y Dominguez—Subdivision of block 2, Maclay's addition to San Fernando—	
	Lot 3	3 15
	Lot 4	84
	Personal property	1 99
29,533	Mrs Sarah A Maclay — In Maclay's addition to San Fernando, a lot 100x155 feet in east corner of block 7, bounded north by Maclay, east by Library street, south by Maclay street, west by Maclay	29 9
29,535	Stephen Townsend, assignee of L H Bixby—La Verne—	
	8 acres of land, being north 8 acres of block 2½	6 54
	7½ acres of land, being all of block 1	33 24
	25 48-100 acres of land, being block 19	38 92
	13½ acres of land, being block 20	23 18
	13 79-100 acres of land, being block 21	18 14
	10 95-100 acres of land, being block 24	16 84
29,536	Heirs of Miguel Leonis—	
	40 acres of land, being lots 3 and 4, sec 24, tp 2s r 11w	5 44
	180 acres of land, being fractional w½ of sec 23, tp 1n, r 17w	39 87
	33 acres of land, being se¼ in lot B, being part of sec 17, tp 1n, r 18w	2 39
	40 acres of land, being e½ of ne¼, Rancho Los Virgenes, sec 20, tp 1n, r 18w	2 39
	284 acres of land, being s½ of Rancho Los Virgenes, sec 16, tp 1n, r 18w	11 53
	320 acres of land, being n½ of Rancho Los Virgenes, sec 21, tp 1n, r 18w	13 10
	280 acres of land, being fractional s½ of Rancho Los Virgenes, sec 15 tp 1n r 18w	7 12
	280 acres of land, being fractional n½ of Rancho Los Virgenes, sec 22, tp 1n, r 18w	9 32
	232 acres of land, being fractional n½ of Rancho Los Virgenes, sec 23, tp 1n, r 18w	7 82
	223 acres of land, being fractional s½ of Rancho Los Virgenes, sec 14, tp 1n, r 18w	6 80
29,536	Heirs of Miguel Leonis, in Same rancho—	
	Lot C, 253 15-100 acres	8 53
	Lot F, 357 80-100 acres	12 07
	Lot G, 380 80-100 acres	15 46
	240 acres of land, being sw¼ and s½ of se¼ sec 2, tp 6 n, r 14 w	16 25
	160 acres of land, being ne¼ of sec 11, tp 6 n, r 14 w	11 84
	640 acres of land, being all of sec 1, tp 6 north, r 14 w	72 95
	120 acres of land, being s½ of se¼ and nw¼ of sc¼ sec 12, tp 6 n, r 14 w	8 37
	320 acres of land, being n½ of sec 13, tp 6 n, r 14 w	36 73
	640 acres of land, being all of sec 7, tp 6 n, r 13 w	72 95
	480 acres of land, being n½ and w½ of sw¼ and e½ of se¼ sec 17, tp 6 n, r 13 w	49 33
	80 acres of land, being e½ of ne¼ sec 20, tp 6 n, r 13 w	5 23
	640 acres of land, being all of sec 16, tp 6 n, r 13 w	52 48
	320 acres of land, being s½ of sec 18, tp 6n, r 13 w	36 73
	640 acres of land, being all of sec 21, tp 6 n, r 13 w	72 95
	640 acres of land, being all of sec 23, tp 6 n, r 13 w	72 95
	640 acres of land, being all of sec 25, tp 6 n, r 13 w	72 95
	240 acres of land, being sw¼ and s½ of se¼ sec 29, tp 6 n, r 12 w	38 30
	640 acres of land, being all of sec 31, tp 6n, r 12 w	72 95
	In Bilderain & Mascaral's subdivision of part of I A Weid's subdivision of se¼ of sec 14, t 1 s, r 14 w, an undivided half interest in lots 1 to 40 inclusive at $3 each	3 65
	Personal property	25 86
29,545	A Jacoby—Hyde Park, lot 337	66
	In Rancho Santa Gertrudes part of plot S, 17½ acres, bounded north by Brooks, east by Gould, south by county road, west by Calls Hurns	17 82
29,547	Miss Jennie Swift—S 66-100 acres of land, fractional lot 1, sec 2, tp 1s, r 9w	11 84
	San Dimas, lot 342	68
29,549	Mrs M B Warner—Glorietta Heights tract, 7 acres, being block 7	1 05
29,550	Mrs Margaret Turner—Rancho San Rafael, 44 61-100 acres of land, bounded north by Rancho La Canada, east by Englehort, south by Jacoby, west by Hendrickson, being Beaudry mountains	2 26
29,554	Era Plaza Griffin and George Butler Griffin—25 acres of land in northwest corner of Rancho San Rafael, bounded north by Rancho La Canada, south and east by Candelaria Urquidez, west by land of P Vijor	4 44
29,556	Mrs A M Gilbert—Glorietta Heights tract, 5 acres of land being block 5	89
29,557	Mrs E W Gilbert — Glorietta Heights tract, 6 acres of land being block 6	89
29,559	Cromwell Galpin—Crescenta Canada, 10 acres land being lot 4, block 5	3 25
	Personal property	4 21

No.	Name and Description	Total tax and cost.
29,561	Henry S Shively—Crescenta Canada—	
	10 acres, lot 2, block O	2 07
	10 acres, lot 7, block K	2 07
	10 acres, lot 10, block K	2 08
	10 acres, lot 11, block K	1 68
	10 acres, lot 14, block K	1 67
	5 acres, lot 9, block H	1 29
	10 acres, lot 12, block H	1 68
	10 acres, lot 13, block H	1 67
29,566	Maggie Carlisle—San Vicente rancho, 1¼ acres of land in lot 18, block 20, bounded north by lot 13, block 201 of San Vicente Villa Farm lot, east by county road, south by F Patter, west by Patter	3 37
	Personal property	5 82
29,578	Pacific Railway Company-Shafer tract—	
	Lot 1, block A	5 09
	Lot 2, block A	37 25
	Lot 3, block A	4 18
	Personal property	14 28
24,537	Alfred H Smith—60 acres of land, being e½ of e½ of nw¼ and w½ of nw¼ of ne¼ sec 3, 1s 9w	32 63
	40 acres of land, being w½ of e½ of nw¼ sec 3, 1s 9w	21 92
29,598	Heirs of Mary Ayers—Harrison, Curtis & Sweitzer's subdivision of the Palms, lot 4, block 17	1 39
	Electric Railway Homestead Association, lot 6, block 43	1 23
29,608	William Bowering—	
	20 acres of land being e½ of nw¼ of ne¼ of sec 8, tp 1s, 9w	7 64
	20 acres of land being w½ of ne¼ of ne¼ sec 8, tp 1s, 9w	11 21
	Personal property	3 44
29,610	Mrs Alice P Clark—Sisson's addition No 2 to Whittier—	
	Lot 8, block 12	74
	Lot 9, block 12	74
	West half lot 10, block 12	62
29,615	L N Randolph—In East San Gabriel—	
	Lot 3, block 110	7 60
	Lot 4, block 110	67
	Lot 5, block 110	67
	Lot 6, block 110	67
	Lot 34, block 110	75
	Lot 35, block 110	75
29,643	H J Crow—In Glendale—	
	Lot 4, block 21	87
	Lot 6 block 21	88
	Lot 7, block 21	88
	Lot 8, block 21	87
	Lot 6, block 22	87
	Lot 5, block 23	87
	Lot 6, block 23	87
	Lot 20, block 23	77
	Lot 21, block 23	77
	Lot 23, block 23	77
	Lot 19, block 48	78
	Lot 21, block 48	77
	Lot 23, block 48	77
	Lot 25, block 48	77
	Lot 24, block 48	78
	Lot 12, block 50	88
	Lot 4, block 59	77
	Lot 5, block 59	78
	Lot 22, block 10	88
	Lot 23, block 10	88
	Lot 4, block 22	77
	Lot 10, block 23	77
	Lot 17, block 53	77
	Lot 18, block 53	77
	Lot 20, block 53	77
	Personal property	1 89
29,648	John Rosa & Edward F Graves—Alamitos Beach townsite—	
	Lot 1, block 5	3 97
	Lot 2, block 5	3 09
29,649	Henry Thomas—S 29 acres of tractional ne¼ sec 12, tp 1 s, r 10w	11 21
	N½ of ne¼ of se¼ sec 10, tp 1 s, r 10w, 20 acres	12 99
	E½ of e½ of w½ of the sw¼ of se¼ sec 9, tp 1 s, r 10w 5 acres	9 42
	Nw¼ of sw¼ of nw¼ sec 12, tp 1 s, r 10w, 10 acres	10 32
	Personal property and poll tax	7 00
29,650	Henry L B Stiles—Jefferson street tract, lot 27, block 3	1 24
	Personal property and poll tax	5 26
29,653	Mont P Chubb—11 acres of land, being the east 11 acres of n¼ of nw¼ of sw¼ sec 13, tp 2 s, r 11w	12 31
29,657	Mrs A M Gilbert—Dunn, Smith & Cornwall's subdivision in sec 6, tp 3 s, r 11w—	
	Lot 44	59
	Lot 46	59
	Lot 48	58
	Personal property	4 78
29,665	Charles Benit—Electric Railway Homestead Association—	
	Lot 9, block 43	2 34
	Lot 12, block 43	1 86
	Lot 13, block 43 and poll tax	15 98
29,673	Mrs Rachael Card—Shafer tract, lot 1, block B	3 70
29,680	Willis A Norton—Mitchell tract, lot 1	7 85
29,682	Mrs Harriet F Davis—West Los Angeles—	
	Lot 27, block 8	4 28
	Vermont avenue tract—	
	Lot 48, block 1	2 34
	Lot 62, block 1	2 34
29,688	Nathan Kilgore—Buhler tract, lot 44	6 93
	Personal property	87
29,708	Mrs Mary L Spencer—Electric Railway Homestead Association tract, lot 17, block 51	1 87
	Personal property	1 09
29,733	William L Witherow—Electric Railway Homestead Association tract, lot 13, block 49	7 39
	Personal property and poll tax	6 65
29,771	Miss Filey Arnold—Douglas tract in block R, Painter & Ball tract, lot 13	6 09
29, 778	Mrs Martha M Smith—Douglas tract in block R, Painter & Ball tract, lot 13	1 10
29,801	Mrs R W Martin—Electric Railway Homestead Association—	
	Lot 9, block 47	2 05
	Lot 10, block 47	1 41
29,854	William Hazeltine—	
	12 acres of land in lot 48, Watts's subdivision of Rancho San Rafael, bounded north by Garvanza, east by county road, south by McLean, west by lot 46 Watts's subd vision	15 94
	Personal property	4 00
29,875	Holiness Church of Garvanza—In town of Garvanza, lot 6, block 10	4 44
29,878	Mrs Carddia Williams—In town of Garvanza, addition No 1, lot 20, block X	82
29,883	Henry F Sweet—Lot 50x160 in Arroyo Wood, lot No 74, bounded north, east and south by Stattuck, west by San Pasqual avenue and poll tax	5 96
29,889	Isabel B Furlin—10 acres of land, being w 10 acres of w½ of se¼ of se¼ sec 32, tp 2s, r 13w	4 44
29,899	Ferdinand M Reicho—in town of Hyde Park, lot 421	66
29,905	George Robinson—J R Giddings' subdivision of 20 acres on southwest corner of California street and Hill avenue, in Grogan tract, lot 33	3 89
	Personal property	1 99
29,913	William H Doty—In town of Whittier lot 18, block 4	1 11
	Personal property	4 94
29,925	Amos C Decker—Rancho Santa Gertrudes, 20 acres of land, less roads, being e½ of nw¼ of ne¼, sec 4, tp 3, r 12	14 82
	Personal property	5 14
29,930	William H Elliott—Rancho Los Coyotes, 20 acres of land, being s½ of se¼ of ne¼ of sec 20, tp 3 s, r 11 w	8 38
	Personal property	1 33
29,933	William A Ross—Nadeau Vineyard tract	
	Lot 12, block I	7 03
	Personal property and poll tax	4 97
29,937	Firman Church—180 acres of land being se¼ of sec 4, 7 n, 14 w	11 37
29,938	John L Parker—160 acres of land being nw¼ of sec 18, 7 n 13 w	12 16
	Personal property	3 86
29,941	Eastman B Turpin—160 acres being sw¼ of sec 32, 8 n 13 w	7 13
29,951	Jacob F Haworth—In Town of Whittier, Rush & Landreth's addition—	
	Lot 2, block 10	74
	Lot 3, block 10	74
	Lot 4, block 10	1 98
	Personal property and poll tax	6 59
29,962	Joel L Shackelford—A parcel of land being a part of block 8 of the Downey Land Association tract, beginning at se corner of block 8 thence west along a line of said block 215 feet, thence north 146 feet to an alley, thence east along line of said alley 215 feet to a street, thence south along north line of said street 146 feet to beginning	4 56
	Personal property and poll tax	5 00
29,986	A J Compton—Grogan tract, 8½ acres of land, bounded north by Santa Fe railroad, east by land of Craig, south by Colorado street, west by land of J H Flemming	10 97
30,018	Thomas J Tate—Electric Railway Homestead Association tract—	
	Lot 24, block 28	4 62
	Lot 3, block 40	1 41
30,024	Mrs Mary V Horn—Electric Railway Homestead Association tract, lot 12, block 35	3 09
30,033	Charles Lloyd—Amy tract, lot 19	1 41
30,039	Gilleland & Beaty—Electric Railway Homestead Association tract, lot 21, block 15	4 92
30,064	Alex S Harvey—In The Palms—	
	Lot 16, block A	98
	Personal property and poll tax	5 51
33,080	Mrs Olive Keyese—Nadeau Orange tract—	
	Lot 4, block H	3 08
	Lot 5, block H	1 40
	Personal property	82
30,088	Mrs Fannie G & Alice L Turner—In Inglewood, lot 11, block 217	68
30,092	Mrs Mary J Monroe — Sierra Madre tract, Pinney Hotel tract, subdivision of nw¼ of lot 16, lot 36	97
30,101	Francis E Meagher — Electric Railway Homestead Association tract, lot 5, block 34	95
30,123	Mrs Rose E Williams—In Rosecran's—	
	W¼ of townsite, lot 1, block 74	58
	W½ of townsite, lot 2, block 74	57
33,125	Mrs Elizabeth Adam—Weisendanger tract, lot 77	2 34

No.	Name and Description.	Total tax and cost.
30,177	Premner & Crosby—In Lamanda Park, L J Rose's subdivision, lot 12, block F	1 05
30,178	Mrs O H Stoneman—In Ramona—	
	Lot 1, block 11	1 17
	Lot 2, block 11	1 28
	Lot 3, block 11	1 26
30,184	Herinald H Shoemaker—In Lamanda Park, Weir's & Stewart's subdivision of lot 2, block 17, lot 14	97
	Personal property	8 73
30,186	Mrs Clara B Read—Virla tract, a subdivision of part of the Grogan tract, undivided fifth interest in lots 1 to 70 inclusive	6 09
	Undivided fifth interest in lot 71	59
30,226	Mrs Alice G White—Painter & Ball tract, south ½ of lot 33, block N	12 96
30,238	John F Johnson—80 acres of land, being the e½ of the sw¼ sec 33, tp 1 n, 8w	8 38
	Personal property	1 63
30,242	E W Watkins—In Claremont—	
	Lot 4, block 18	66
	Lot 10, block 28	66
30,254	Moses Mitchell—5 acres of land, being w½ of nw¼ of lot 1, sec 36, tp 1 n, 11w	13 10
	Personal property	5 12
30,258	John W Young—In Azusa—	
	Lot 7, block 52	1 03
	Lot 8, block 52	1 00
	In Arcadia, lot 7, block 76	1 01
	Personal property	14 04
30,281	S H Crane—In Lordsburg—	
	Lot 33, block 61	66
	Lot 34, block 61	66
30,285	Mrs Lucy J Harvey—Harvey & Ricker's addition to Whittier, lot 20, block 14	74
33,291	David Riske—In Alamitos Beach townsite—	
	Lot 7, block 65	1 79
	Personal property	12 94
30,293	Thomas R Manning—In Alamitos Beach townsite—	
	Lot 9, block 57	1 19
	Lot 10, block 57	1 19
30,295	Charles R Foote—American Colony farm lots—	
	Lot 43	5 70
	Lot 44	5 70
	Lot 47	5 70
	Lot 48	5 70
	Lot 62	5 69
	In Alamitos Beach townsite—	
	Lot 65	5 70
	Rosetta Heights, a portion of Grogan tract—	
	Block 21	3 27
	Lot 55	79
	Lot 56	80
33,296	Mrs Maud Barton—Elliott tract, lot 18	3 80
	Personal property	1 89
30,300	Mrs Sisly Peterson — Howes tract, lot 46, block 4	1 44
30,319	William Loehr—Pellisier tract, lot 13, block F	5 09
	Personal property	1 78
30,341	M C Westbrook—Claremont—	
	Lot 5, block 18	66
	Lot 7, block 27	66
	Santa Fé Springs—	
	Lot 10, block 46	58
	Lot 1 block 80	69
	Lot 1, block 85	1 06
	Personal property	3 21
30,343	Calvin L Case—Abbott, G'ass & Kelso subdivision of south 7 acres of lot 6, block L, San Pasqual tract, lot 14	2 99
	Personal property	1 70
30,377	Fanny F Weed—In Whittier—	
	Lot 9, block 27	2 34
	Personal property	3 45
33,384	Pio Pico—Rancho Pass de Bartolo, being 58 acres of land, bounded north by county road, east by county road, south by Mar Schoore, west by New River	93 21
	Personal property	25 45
30,403	Charles J Mullin—In Broadacres, lot 19, block 27, and poll tax	4 57
30,404	Benjamin W Trowbridge — In Rosecrans—	
	Lot 16, block A	57
	Lot 17, block A	58
30,408	Dolores Miranontez — In Rosecrans—lot 14, block 77	57
30,409	James Fenniscey — In Rosecrans—	
	Lot 23, block Y	57
	Lot 24, block Y	58
33,420	Thomas Holmes—In Rosecrans, Lot 15, block Y	57
	Lot 14, block Y	58
	Personal property	4 89
30,427	John A Mart—In Rosecrans, lot 15, block 60, and poll tax	4 57
30,438	Mrs M E Cull—320 acres of land, being west half of sec 16, tp 6n, r 11	6 89
30,485	Frank E Phillips—Alhambra Electric Road tract, lot 47, block A	98
	Maclay's addition to San Fernando—	
	Lot 25, block O	97
	Lot 26, block O, and poll tax	4 97
30,488	Albert Gregory—Sierra Madre tract, Hosmer's subdivision of lot 5, lot 6, block Z	1 44
	In Lamanda Park, Thompson's subdivision of lot 3, block 16, of lot 3	82
	Personal property	3 65
30,499	Frederick Henry Marshall—Providencia Rancho Villa—	
	Lot 14, block 127	11 09
	1 71-100 acres of land commencing at northeast corner of Villa lot 14, thence northeast 220 feet, northwesterly 350 feet, thence south 191 feet, thence south 322 to place of beginning	1 14
	Personal property	2 65
36,504	Mrs Ella E White—Electric Railway Homestead Association, lot 15, block 33	4 18
33,510	Auguste Saulque—Hyde Park, 20 acres of land bounded north by Saulque, E by Ocean street, south by Water street, west by Bellevue street, in sec 22, tp 2 s, 14w	6 80
	5 acres

No.	Name and Description.	Total tax and cost.
32,220	Scott & Frawley—In Garvanza addition No 1, lot 4, block 31	1 05
32,295	Mrs Martha O Reavis—In Garvanza addition No 1, lot 6, block 31	1 06
32,306	Heirs of Lewis H Weller—A J Painter's subdivision, north part block P, Painter & Ball tract, lot 57, block A	2 30
32,316	W J Stewart—Thomas & Galbraith tract, subdivision block P, Painter & Ball tract, lot 23	4 09
32,339	James F Newton—Main street tract, Alhambra, lot 5, block D	89
32,305	J F Forster—Harvey's subdivision of lot 32, block E, Oak Knoll tract, lot 18	97
32,332	Mrs Mary Ann Maybury—In Waiteria— Lot 8, block 8	61
	Lot 9, block 8	60
32,336	William B Rose—n½ of ne¼ sec 36, tp 5n r 17w, 80 acres	5 12
32,395	Bixby, Park & Oldham—160 acres, being nw¼ of sec 31, tp 1n, r 8w	10 56
32,422	Charles H Lienau—Lienau Cottage Home tract— Lot 21, block 1	1 05
	Lot 21, block 1	1 05
	Lot 20, block 2	97
	Lot 21, block 2	97
	Lot 22, block 2	97
	Lot 23, block 2	97
	Lot 24, block 2	97
	Lot 25, block 2	97
	Lot 26, block 2	97
	Lot 27, block 2	97
32,426	John L Plummer—160 acres ne¼ of sec 23, tp 1s, r 14w 159 25-100 acres, lots 3 4 and 5 in sw¼, and lot 7 in nw¼ of sw¼ of nw¼ of sec 3 tp 1s, r 14w	78 46
	Plummer's subdivision of n½ of se¼ of sec 9, tp 1s, r 14w— Lot 1	1 78
	Lot 2	1 69
	Lot 3	1 68
	Lot 4	1 67
	Lot 5	1 68
	Lot 6	1 67
	Lot 13	1 68
	Lot 14	1 67
	Lot 15	1 68
	Lot 16	11 13
	Lot 17	1 68
	Lot 18	1 76
	Lot 19	1 76
	Lot 20	1 68
	West 198 feet lot 21	1 29
	Lot 22	16 7
	Lot 23	1 68
	Lot 24	1 67
	Lot 31	1 67
	Lot 32	1 67
	Lot 33	1 68
	Lot 34	1 67
	Lot 35	1 68
	Lot 36	1 76
	Electric Railway Homestead Association tract— Lot 3, block 3	68
	Lot 4, block 3	1 23
	Personal property	6 49
32,436	George Runkel—In Hyde Park— Lot 642	66
	Lot 643	65
32,448	Mrs H M Beckwood—In Hyde Park, lot 300	65
32,451	Theodore C Lape—Rancho La Merced, undivided fourth interest in 50 acres known as Temple Homestead, sec 6, tp 2 s, r 11w	10 74
32,457	California Loan and Trust Company—In The Palms— Lot 4, block B	94
	McDonald tract, being 20 acres w½ lot 100	5 22
	Personal property	2 59
32,494	Hoffman & Hanner—In Ivanhoe— Lot 4, block 12	78
	Lot 5, block 12	79
32,511	F L and D S Lee—Pellissier tract— Lot 11, block C	95
	Lot 12, block C	95
	Lot 13, block C	95
32,513	Mrs B W Mills and Mrs Magdalena Jourdan—Electric Railway Homestead Association tract— Lot 26, block 32	1 24
	Lot 2, block 33	1 60
32,520	Thomas A Lewis—Electric Railway Homestead Association tract, lot 18, block 32	4 91
32,525	Kunny & Thill—Electric Railway Homestead Association tract, lot 1, block 12	1 05
32,546	Mrs Rosario D de Garcia—Rubio tract— Lot 8	97
	Lot 9	97
32,555	William Younger—Connor' subvision Johansen tract— Lot 35	1 52
	Beaufort Bros & Hardy's subdivision lot 8, block 105, P S W & D Co subdivision in Scott tract, lot 20	81
	Personal property	2 31
32,567	Mrs Barbberry M Ualer—Lick tract 5 acres W ½ of W ½ lot 42	5 61
	Personal property	2 23
32,573	Mrs Jennie Witherspoon—Florence Station tract lot 9, block 3	66
	Burbank lot 8, block 12	82
	" lot 10, block 12	82
32,576	Thos McCarthy—In Ivanhoe lot 7, block 5	1 08
	Lot 5, block 9	78
32,578	Heirs of Barbara A Rainey—In Bell & Macomber tract a subdivision of south part of block P in Painter & Ball tract	90
32,587	Rivera Building Co—In Rivera— North 50 feet of lot 1, block 11	58
	North 50 feet of lot 2, block 11	57
	North 50 feet of lot 3, block 11	13 17
	North 50 feet of lot 4, block 11	58
32,589	Wm W Ubeney—In Rivera— Lot 15 block 6	73
	Lot 16, block 6	10 18
	Lot 17, block 6	73
	Lot 18, block 6	73
	Personal property	3 65
32,594	Mrs Agnes M Van Slyck—In Altadena 74, block 25	2 29
	Lot 8, block 25	2 10
32,606	John E Coffin—In Whittier lot 18, block 20	1 11
	Lot 22, block 7	1 11
	Lot 23, block 7	1 11
	Lot 24, block 7	1 11
32,619	Mathias G Rogers—In Lordsburg lot 25, block 61	66
	Personal property	9 79
32,662	Gustav Schull—Hunter Highland View 2 acres in lot 2	4 66
	Personal property	2 38
32,662	Richard G Beadon—In Rosecrans's lot 12, block 62 and poll tax	4 78
32,663	Wm A Bartley—160 acres nw¼ sec 7 Tp 3 s r 14 w	38 30
	Personal property	2 28
32,664	Carrie B Tyler—In Inglewood lot 22, block 312	76
32,667	Stockton and Chuff—In Ivanhoe lot 1, block 31	89
	Personal property	2 96
32,673	Mrs M J Hawes—Thomas & Galbraith tract, a part block P Painter & Ball tract— Lot 14	1 10
	Lot 22	1 10
32,677	North Congregational Church—M D Painter subdivision north 53 acres, block Q, Painter & Ball tract— Lot 8, block B	7 98
	Personal property	99
32,696	William A Dunbor—Alta Vista tract— beginning 50 feet from sw cor lot 43, thence east to Lake avenue, thence northwest along west line Lake avenue to northeast corner of said lot, thence westerly 73 62 100 feet, thence southerly 159 4-10 feet to place of beginning	7 28
32,697	Wood & Banbury—Alta Vis'a tract— Lot 8	1 69
32,707	Samuel H Drew—St John's subdivision 10 acres, north 10 acres of south 20 acres— of lot 38	5 22
	In Newhall, lot 8, block 21	82
	In Newhall, lot 10, block 21	5 54
	In Newhall, lot 11, block 21	82
	Personal property and poll tax	15 21
32,732	Geo Reidrick—Dodd tract— Lot 7, block 2	1 30
	Personal property and poll tax	5 69
32,734	Leslie H Root—In Burbank— Lot 4, block 4	81
	Lot 6, block 4	82
	Lot 8, block 4	81
32,738	Jas R Boal—Carter Grove tract— Lot 59	3 70
	E A Fields Occidental Heights tract, lot 2, block 14	1 04
	Lot 19, block 15	1 03
	Burbank, lot 6, block 19	82
32,742	Mrs Chas F Swartz—In Rosecrans— Lot 21, block 57	58
	Lot 22, block 57	57
	23, block 57	57
	In Whittier, lot 17, block 5	1 11
32,756	Wm O Henderson—Conwell subdivision in lot 58, Lick tract, lot 23, block 2	79
32,771	Joseph Grebe—Day Star tract— Lot 12, block B	73
	Lot 13, block B	73
	In Clearwater, lot 1, block 4	71
	Personal property and poll tax	6 07
32,778	Thos R Warren, Jr—west subdivision of Lick tract— north 2 acres of east half lot 57	2 10
32,791	John Q A Fritchey—Rancho Tajanta— about 30 acres, bounded N by Hudspeth, east by Chambers heirs, south by J A Lossing, west by B Lossing	15 86
32,809	Wm O Merithew—Cal Coop Colony, 10 acres— Lot 1, block 12	2 60
	Lot 16, block 12	2 60
32,817	Mrs Fannie M Leavenworth—Humphrey's 1st addition to Boyle Heights— Lot 6, block 38	68
	Lot 7, block 38	68
	Lot 8, block, 38	67
	Lot 9, block 38	68
32818	S M Field Occidental Heights tract —east 80 feet of northeast 150 feet lot 5, block 26, and poll tax	5 02
32832	Mrs Maggie J Geller—In Rosecrans Lot 15, block N	56
	Lot 16, block N	57
	Lot 17, block N	57

No.	Name and Description.	Total tax and cost.
32842	Wm Moss—Rancho Paso de Bartolo—9 acres, bound north and west by Boyd, east by public road, south by Tom Patrons	59 09
32857	Elise Zieske—Electric Railway and Homestead Association tract— Lot 23, block 1.	1 06
	Lot 13, block 6	1 23
	Lot 3, block 12	95
	Lot 21, block 32	1 24
	Lot 25, block 19	87
32861	Nathan A Breen—Electric Railway and Homestead Association—lot 22, block 12	1 05
32864	Ellen M Walsh Howes tract—lot 21, block 3	1 91
	D M Vale, lot 7, block 57	1 08
	Personal property tax	5 54
32866	Harvey Ferris—John Allen tract—subdivision in block J, Painter & Ball tract, south 76 feet of lot 1	99
32880	James Hankison—40 acres, southeast ¼ of se¼ sec 25, tp 1 s, r 13 w 40 acres ne¼ of ne¼ sec 36, tp 1, n r 13 w	1 92
	Personal property and poll tax	1 13
		9 51
32890	Mary A Roe—In Inglewood, lot 25, block 215	95
32908	F M Keach & F L Jones—In Ramona, lot 4 block 10 and poll tax	4 95
32913	Mrs Theresa P de Vejar—San Jose addition rancho, 226 acres undivided interest in said rancho	18 84
32914	Heirs of Mrs Ramon Arias—San Jose addition rancho, 105 acres undivided interest in said rancho	18 84
32915	Mrs Phillipi L de Vejar, San Jose addition rancho, 60 acres undivided interest in said rancho	10 79
32918	Harry Rebbeck—160 acres sw¼ sec 20, tp 5, n r 13 w	8 37
	Dal Go Shar tract, lot 15, block A Personal Property	1 28
		13 79
32920	Mrs Ellen D Raymond — Wm R Rowland tract, undivided ¼ interest in 525 acres in secs 15, 16, 21 & 22, bound north by San Bernardino road, east by Phillippi tract, south by E J Baldwin and west by Mensing et al, sec 22, tp 1 s, r 10 w	65 20
	In Ramona, lot 21, block 9	89
	Lot 22, block 9	89

POLL TAX.

No.	Name and Description.	Total tax and cost.
28,149	James F Burns—Broadacres lot 1, block 12 for poll tax	4 50
28,238	Thomas B Burton—Hardin tract lot for poll tax	4 50
23,819	Wm W Dyer—Jefferson street tract lot 17, block 1 for poll tax	4 50
28,539	Geo Kreitman—Glendora lot 5, block PP for poll tax	4 50
28,890	Wm Ballard — Ellis Colorado street subdivision Grogan tract lot 3 for poll tax	4 50
29 210	Jesus Alveres—5 acres in nw ¼ of ne ¼ sec 15 Tp 2 s r 13 w bounded by self, Reid, McCoon and Santa Fe avenue for poll tax	4 50
29,225	Jose D Machado—Ocean tract lot T for poll tax	4 50
29,300	Ezequiel Andrada—nw ¼ sec 4 Tp 6 n r 14 w for poll tax	4 50
29,565	Geo Welch—Rosecrans lot 18 block 3 for poll tax	4 50
29, 690	Walter E Cox—Hardin tract lot 19 for poll tax	4 50
29,884	Jesus Oliveras—se ¼ of se ¼ of sec 17 Tp 3 s r 13 w 2 acres bounded by Lossing O'Suna, county road and Gomez for poll tax	4 50
29,885	Pasqual O'Suna—Se ¼ of se ¼ sec 17 Tp 3 s r 13 w 1½ acres bounded by Lossing, county road and Oliveras for poll tax	4 50
29,934	Wm Norrington—Central Park Front tract lot 8, block 2 for poll tax	4 50
30,246	James M Wadsworth—Burbank lot 5, block 51 for poll tax	4 50
30,442	C G Ehno d—Wesendanger tract lot 102 for poll tax	4 50
30,511	John A Willitts—6 acres s ½ of s 12 acres of sw ¼ of sw ¼ of sec 10 Tp 1 s r 10 w for poll tax	4 50
30,727	Thomas King—Davis addition Duarte lot 16, block 8 for poll tax	4 50
30,818	Pilar Rocha de Rodriguez—Rancho Rincon de Los Bueyes 7 acres bounded by county road, Higuera and Rahan for poll tax	4 50
30,929	Edward Banes—Nadeau Orange tract— Lot 8, block D, for poll tax	4 50
31,044	Albert M Watson—Scott's tract sw¼ of block 14 for poll tax	4 50
31,053	J J Mellus—Ramona— Lot 3, block 10, for poll tax	4 50
31,081	P A O'Donnell—Rancho San Antonio— 5 acres bounded by Seventh, Yoxum and Yorba, for poll tax	4 50
31,208	Wha Tofyo—40 acres in Rancho La Cerritos— lot 4 in Bixby & Co's subdivision for poll tax	4 50
31,360	Henry T Hazard—Hazard's East Side addition— lot 23 for poll tax	4 50
31,423	J H Outwait—Edgemont subdivision of w½ of lot 18, Sierra Madre tract— Lot 8, block C, for poll tax	4 50
31816	Fred W Sherwood—Phillips tract— Lot 7, block 21, for poll tax	4 50
32060	James C Probst—Hyde Park— Lot 89, for poll tax	4 50
32243	Nicholas O Anderson — Howes trac — Lot 20, block 6 for poll tax	4 50
32315	Joseph Fry—Oakdale tract— Lot 27 for poll tax	4 50
32381	Milton G Besse—Broadacres— Lot 17, block 8 for poll tax	4 50
32675	Manuel Salcido — Buchanan & O'Neals subdivision Pasadena— N½ of lot 47 for poll tax	4 50
32,708	John T Anderson—Sw ¼ sec 2 Tp 3 n r 16 w for poll tax	4 50
32,727	Joseph Petrie—½ acre in sw corner of sw ¼ of sec 7 Tp 1 s r 13 w for poll tax	4 50
32,749	Fred J Gilmore—Puente lot 1 block 11 for poll tax	4 50
32,872	Chas F Rotan—Waverly tract lot 122 for poll tax	4 20
32 889	Ira F Smith—Mellus subdivision of Pacific Salt Works tract lot 12 block 2 for poll tax	4 50

INDEX TO VOL. 7.

(Preceding.)

Acuña Treilan 28471
Azusa M E Church So 28512
Alles Ormanzo 28575
Anderson Mrs Bettie D 28933
Acosta Mrs Ramona 29205
Ayers Mary Heirs of 29598
Arnold Miss Feley 29771
Adam Mrs Eliz 30125
Allen Mrs Delia A 30579
Anderson Gustave 30733
Azusa Land & Water Co 31005
A O U W Lodge of San Fernando 31353
Allen Carroll V 31703
Arnold and Valentine 31837
Arguila Mrs Dolores 32234
Ariga Mrs Ramon Heirs of 32914
Alveres Jesus 32310
Andrada Ezequil 29300
Anderson Nicholas O 32443
" Jno T 32708
Brown Edwd 28236
Ballerino Richard 28255
Betz Geo & Co 28309
Brenneman Jno A 28390
Babcock Jno M 28439
Bohannan Jno 28535
Bergez Sylvain 28553
Bremer H 28593
Brown Robt R 28715
Beck Jno R 28841
Boddy Andrew 28852
Blackman Artas J 28899
Bert Mrs Fannie S 29148
Behlow Chas A 29165
Burns Mrs Sarah C 29221
Beesemyer Louis 29268
Bean Grace Heirs of 29322
Bishop M C 29457
Bioveno Mrs E F and Julia A Spear 29527
Bixby L H S Townsend assignee 29535
Bowring Wm 29608
Bradshaw Wm G 29617
Beuit Chas 29605
Beaty and Gillelan 30039
Briener and Crosby 30177
Barton Mrs Maud 30296
Baker Mrs Isis F 31007
Bremer Henry 31039
Burdick Edwin L 31132
Brada Mrs Merrilla C 31203
Boyd Edward H 31240
Baelz Jacob 31260
Butler Louis C 31265
Bicknell Jno D Trustee 31339
Beach W W 31450
Bayles Annie 31592
Brown and Foster Hardware Co 31673
Bethurum Madison E 31724
Baker Wm M 31726
Bates Stanley F 31996
Barclay Mrs S C G 31997
Bishop Roland 32002
Blumer Mrs Catherine 32093
Bragg C S and G H Parsons 32143
Bowen Theo 32238
Bradshaw W G and W G Krutz 32254
Bixby Park & Oldham 32396
Beckwood Mrs H M 32448
Beadon Richd G 32662
Bartle Wm A 32663
Boal Jas R 32715
Burns Jas F 28149
Burton Thos B 28235
Ballard Wm 28850
Banes Edward 30929
Besse Milton G 32381
Corthell E L 28160
Crain M H 28599
Condwitt Henry C 28971
Cull Wm 28736
Corsor Chas 28949
Cox Jordan 29236
Cheesbrough Myron 29238
Colon Jno 29295
Cain Wm W 29443
Cole Nathan Jr 29506
Carlisle Maggie 29566
Clark Mrs Alice P 29610
Camp Wm 29639
Crow H J 29841
Chubb Mont P 29853
Card Mrs Rachel 29873
Church Firman 29937
Compton A J 29986
Crosby and Brewer 30177
Crane S H 30281
Case Calvin L 30346
Cull Mrs M E 30438
Carroll Prof E P 30685
Crouch Wm N 30888
Callins Laura C 30968
Charles Henry Heirs of 31052
Case J I 31225
Campbell James C and J B Niles 31270
Corey Mrs Silcia L 31999
Carlisle Sam'l B 32179
Cotler Jno 32413
Cal Loan and Trust Co 32457
Caler Mrs Barbery M 32577
Cheney Wm W 32589
Coffin Jno E 32606
Cheff and Stockton 32667
Cox Walter E 30650
Dauphine Paul 28120
Drewry Jos H 28388
Davis Jas A 28547
Diederick Jno 29237
Davis Chas Cassat 29439
Dominguez Mrs Y 29529
Davis Mrs Harriet F 29582
Doty Wm H 29913
Decker Amos C 29995
Donald Susan 30783
Dodge Mary A 30912
Dolley Igates B 31159
Dunham Ed 31657
Dames Jos H 31741
Dunbor Wm A 32095
Drew Sam'l H 32767
Dyer Wm W 28319
Ewald Henry 28837
Emrick Roswell L 29046
Elliott Chas 29513
Elliott Wm H 29939
Elder Frank S 30772
Earl Chas N 30949
Estudillo Felicitas 31394
Enlow Benj 31466
Ehmond C G 30444
Felt C Chas 28335
Flood Abraham L 28430
Fenton Mrs Margaret 28499
Fanon Lorenzo & C N de Loranzaras 28629
Fach Geo 28630
Ferlin Isabelle B 29889
Foote Chas P 30305
Fennessy James 30409
Fidler Mrs Mary J 31068
Fisher Thos B 31166
First Baptist Church of Alhambra 31581
French Chas E 31877
Forster J F 32366
Field S M 32818
Ferris Harvey 32866
Fly Jos 32866
Graf Jos A 32315
Gibbons Belle C 28187
German Ed 28457
Gaines Fannie M 28484
Goucher Mrs Nancy I 28703
Greelay Geo A 28726
Gunn Harry L 28735
Gawbie Robt M 29701
Guest Sydney 28819
Gibbs Thos J 29411
Gilkinson Robt W 29456
Griffin Geo B & Eva P 29554
Gilbert Mrs A M 29556
Gilbert Mrs E W 29557
Galpin Cromwell 29577
Graves Ed F & Jno Ross 29706
Gilbert Mrs A M 29957
Gillelan & Beatty 30039
Gregory Albert 30488
Goddard O M 30760
Golden James A 30995
Glinn Mrs Bridget 31405
Geller Mrs Sarah 31599
Goodwin John A 31737
Gould Oliver P 31819
Gautzer Jos F 31849
Gregory James N 32250
Garcia Mrs Rosario D de 32546
Grebe Jos 32771
Geller Mrs Maggie J 32832
Green Nathan A 32861
Gilmore Fred J 32749
Hamer Jno N 28199
Henry Chas D 28351
Hendrickson W G 28515
Hopkins' Miss Minnie I 28654
Hocling August 28730
Henderson Jno A 28800
Hough A M 28883
Houghton Alex 29022
Heiver Emil 29078
Hall Henry C 29156
Howes David A 29229
Horton H G 29261
Howes F C Trustee 29304
Huntley Harriet Ann 29516
Hazeltine Wm 29354
Holiness Church of Garvanza 29875
Haworth Jacob F 29951
Horn Mrs Mary V 30044
Harvey Alex S 30054
" Mrs Lucy J 30285
Holmes Thos 30420
Hagar Jno 30694
Hathaway Hiram H 30717
Henning Wilbur F 30775
Hass Thos E 30914
Heitz Jos F 31075
Howard Mrs Fannie 31102
Holland Wallace S 31133
Haskell Edward M 31413
Harris Chas F 31537
Hughes W R 31598
Hyatt Mary A P 31605
Hawley and Shaw 31768
Holloway Fred E 31813
Haskell Jaspar A 32003
Hoag Benj F 32109
Hathaway Abraham M 32269
Hoffman and Hammer 32494
Hawes Mrs M J 32673
Henderson W O 32756
Hankison James 32880
Hazard H T 31350
Isabel Jas F 30013
Irvin Kittie C 29302
Justice Jesse Heirs of 28113
Johnson S Russell 28462
Jessup Mrs Hanna M 28524
Jorgs Mrs Zerrelda 28810
Judson Louis B 29089
Johnson Miss Leona 29340
Jacoby A 29545
Johnson Jno F 30238
Johnson Alva 31168
Jones T J 31289
Jewett Mrs Bell M 31893
Jourdan Madaline J B W Miller 32513
Jones F L & F M Keach 32903
Kelley Frances 28042
Kichline Rich'd 29106
Kettle Henry 29284
Kilgore Nathan 29688
Keyes Mrs Olive 30080
Kimble Mrs Luella M 30559
Kingsbury Hiram H 31165
Kilgore Chas H 31224
Keeler Horace C 31876
Kuhn Sarah A 31906
Keith Phipps P 32166
Krutz W G and W G Bradshaw 32254
Kennedy Wm A 32425
Kinney & F Hill 32525
Keach F M and T L Jones 32903
Kreitman Geo 28539
King Thos 30727
LaMott Marie & J S 28305
Longhurst Jos T 28476
Lorenzans C V and Lorenzo Fanor 28629
Lean J B Martinez 29003
LeBrun Mrs Constan 29097
Lancers Juan 29209
Leonis Miguel Heirs of 29536
Lyman Geo P and Lewis Landreth & J C Rust 29938
Lloyd Chas 30033
Longyear Heirs of Ephriam 30124
Loehr Wm 30319
Lancaster E F and Ada 30897
Lechler Mrs Abbie J 31117
Latton Harry 31143
Lee Jno H 31303
Lankershim Ro L & W Co 31469
Lyon Andrew N 31689
Ladd Mrs M A 31799
Lanterman Jacob L 31923
Lienan Chas H 32422
Lampe Theo C 32451
Lee F L & D S 32511
Lewis Thomas A 32520
Leavenworth Mrs Fannie M 32817
Mullins Jos 28201
Marsh Martin C 28332
Masters Oscar H 28479
Malone Jno H 28688
McFarland J Milton 28734
Marvin Mrs Eliz 28864
Morrill L J C and D O Miltimore 29033
McManis Jno R 29360
McCathron Martha Heirs of 29378
McCrary Saml 29391
Maclay Mrs Sarah A 29533
Martin Mrs R W 29561
Monroe Mrs Mary J 30092
Meagher Francis A 30101
Mitchell Moses 30245
Manning Thos R 30293
Mullin Chas J 30403
Mirimontez Dolores 30408
Mart Jno A 30427
Marshall Fredk H 30490
Morris Jno W 30595
McDonald Agnes S 30891
McMillan Julia C 30904
McCormick Willie B 30906
Martin Clarence S 30970
More Jno F 31079
Moore Wm N 31141
Michener Lindley T 31148
Moore Stephen W 31163
Myers F N Meredith and Sartori 31176
Madison Chas 31623
Mair J A and Chas Seyler 31826
McCormick Kate C 31915
M E Church Burbank 31991
McIntyre Wm F 32134
Miller F and E T 32155
Maybury Mrs Mary Ann 32382
Mills Mrs B W and Mrs Madaline Jourdan 32513
McCarthy Thos 32576
Merithew Wm O 32809
Moss Wm 32842
Machado Jose D 29225
Mellus J J 31053
Newhall J Otis 29140
Norton Willis A 29690
Niles Jno B 30895
Norton Samuel 30990
Niles J B and Jos Campbell 31276
Neal Chas A 32023
Newton James F 32359
North Congregational Church 32677
Norrington Wm 29934
O'Keefe Dan 30446
Orr James T 29307
O'Melveny H W 30574
Owesley S P 31704
Oliveras Jesus 29884
Osuna Pasqual 29885
O'Donnell P N 31081
Outhwaite J H 31423
Parshall Eva C 28184
Preuls Phillip 28741
Pasadena Impt Co 28859
Peterson Ed 29141
Pettier Mrs Amelia L 29469
Pacific Ry Co 29678
Harker Jno L 29938
Peterson Mrs Bisly 30000
Pico Pio 30084
Phillips Frank E 30485
Palmer Edwin T 31183
Pomona Bank Pomona 31283
Palmer H A 31290
Pickles Mathew 31643
Parsons Geo H and C S Bragg 32143
Preciado Clemente 32177
Plummer Jno L 32426
Probst James C 32060
Petrie J 32727
Quarles Mrs P B 31872
Quimby Louis P 31775
Robertson Benj C 28754
Reeder Larkin 28823
Robertson C A 29005
Renz Mary 29496
Rommell Wm 29173
Rockabrand Louis V 29233
Randolph L N 29615
Ross John and E F Graves 29648
Reiche Ferdinand M 29899
Robinson Geo 29905
Ross Wm A 29935
Rust J C Lyman and Landreth 29938
Read Mrs Clara B 30186
Riske David 30291
Riddle Martha A 30529
Royston H R 30622
Robinson Mrs Ada E 31207
Rougniat Abel J 31332
Ruiz Mrs Ramonade 31621
Rhein James 31655
Reynolds Augusta 31920
Robinson Geo 32048
Reavis Mrs Martha O 32295
Rose Wm B 32386
Runkel Geo 32436
Ramey Barbara A heirs of 32578
Rivera Building Co 32587
Rogers Mathias G 32619
Riedirich Geo 32732
Root Lealie H 32734
Ritchie J Q A 32791
Roe Mary A 28290
Rebbick Harry 32918
Raymond Mrs Ellen D 32920
Rodriguez Pilar P de 30818
Rutan Chas F 32872
Sheppard Jas C 28192
Scherb Ignace 28467
Swygart Geo W Sr 28502
Stevenson Spencer C 28585
Semple Mary P 28884
Smith Geo M 28954
Stavin Erastus C 29016
Smith Mrs Meda 29118
Steel Wm R 29235
Smith Frank F 29269
San Gabriel Valley Rapid Transit R R Co 29496
Spear Miss Julia A and Mrs E T Blevens 29527
Swift Miss Jennie 29547
Shively Henry S 29561
Smith Alfred H 29587
Stiles Henry L R 29650
Spencer Mrs Mary L 29708
Smith Mrs Martha W 29778
Sweet Henry F 29883
Shackelford Joel L 29902
Stoneman Mrs Q H 30178
Shoemaker Reginald H 30184
Saulque Auguste 30510
Seuter Della A 30528
Stein Phil 30650
Sanford Geo A 30656
Stephens Leonida P 30761
Savage Thos C 30807
Steckman Harry S 30893
Slosson Mrs Harriet 30945
Stewart Geo H 31094
Sartori J F Myers and Meredith 31176
Solano Alfred 31221
Sheridan J J 31244
Stewart James 31302
Simmons Wm 31464
Seare Ambrose J 31640
Schmitt Alois 31654
Sprague Silas S 31674
Shaw and Hawley 31768
Strong Mrs Annie M 31798
Seyler Chas and J A Mair 31826
Sanchez Francisco A 31901
Scott and Frawley 32280
Stewart W J 32316
Schulz Gustave 32653
Stockton and Chuff 32667
Swartz Mrs Chas F 32742
Sherwood Fred W 31816
Salcido Manuel 32675
Smith Ira F 32889
Troyee Louise 28391
Tarbie Myron F 28602
Towner John M 28719
Turner Jno F 28982
Taylor Elizabeth A 29059
Taney Wm B 29404
Tremble Chas J 29306
Thomas Mark A 29321
Townsend Stephen assignee of L H Bixby 29535
Turner Mrs Margaret 29550
Thomas Henry 29649
Turpin Eastman B 29-41
Tate Thos J 30018
Turner Mrs Fannie G & Alice L 30088
Trowbridge Benj W 30404
Truesdell Dana 31070
Trainor James 31110
Talamantes Tranquillena 31114
Thomas G Roscoe 31385
Tivine Mrs Catherine 31624
Throop Josiah D 31751
Thompson Fred W 31796
Thompson Jos 31820
Taredos Severo 3-105
Thill & Kunny 32525
Tyler Harry B 32653
Tofyo Whan 31208
Urquidez Francisco 28459
Usery Wm B 30705
Van Buren Lucy E 29199
Van Slyck Mrs Agnoe M 32594
Vejar Mrs Theresa P de 32913
Vejar Mrs Phillipe L de 32915
Walfod Belle 28112
Winslow Isabelle B 28459
Wood Elmer W 28486
Wolf Jos 28908
White Wm W 29032
Witmer Bros & Co 29301
Wadsworth P 29372
Wesman Hugo C 29381
Weber August 29518
Warner Mrs M B 29549
Witherow Wm L 29733
Weaver Moretz 29777
Williams Mrs Cordelia 29878
" Rose E 30128
White Mrs Alice G 30226
Watkins E W 30442
Westbrook M C 30841
Weed Frances F 30877
White Mrs Ella E 30904
Watson E R 30917
Williams Alonzo H 30935
Winston Langston C 30916
Witherow Susan B 31100
Wyatt Jefferson B 31142
Wolf Geo W 31151
Willey Francis M 31231
Williams Manly D 31548
Waidron Sylvanas A 31594
Whittemora Martha A 32025
Weller Heirs of Lewis 32306
Witherspoon Jennie 32573
Wood and Banbury 3-697
Warren Thos R J 32778
Wash Ellen M 32858
Wackenhuth Robt 32911
Welch Geo 29565
Wadsworth Jas M 30746
Willitts Jno A 30841
Watson Albert M 31941
Ybarrando Mrs Vicinta A 29040
Young Jno W 30258
Younger Wm 32 65
Yoerger Chas 32893
Zimmerman Urlah 28808
Zimmer Jas C 29216
Zielke Elise 32857

VOLUME VIII.

COUNTRY PROPERTY.

[Continued.]

No.	Name and Description.	Total tax and cost.
32,972	Butler, Heyman and McBurney—American Colony tract, Farm lot 46	6 04
	Farm lot 63

No.	Name and Description.	Total tax and cost.
33,602	John Youngberg, Alice M Powell and Edward Charles Powell —in Ramona—	
	Lot 25, block 56	69
	Lot 2, block 62	1 08
	Lot 4, block 62	69
33,603	San Gabriel Wine Co—In Ramona—	
	Lot 13, block 50	58
	Lot 16	58
	Lot 17	69
	Lot 18	58
	Lot 19	58
	Lot 20	58
	Lot 21	58
	Lot 22	58
	Lot 23	69
	Lot 24	58
	Lot 1, block 51	68
	Lot 2	59
	Lot 3	58
	Lot 4	58
	Lot 6	69
33,636	Unknown owner—In town of San Gabriel, undivided half interest	
	Lot 4, block 3	59
	Lot 5, block 3	58
33,697	Unknown owner—40 acres in undivided ½ of w½ of nw¼ of sec 12, tp 1n, r 12w	9 95
33,698	Unknown owner—Oak Grove subdivision of Hermitage Syndicate, 8 4-5 acres in lot 4	8 37
33,700	F M Randolph—3 acres in Hyde Park, bounded north by Pine street, east by Mountain street, south by Lake street, west by Grand street	1 20
33,704	Charles Charnock—10 acres, being nw¼ of ne¼ of ne¼ sec 27, tp 2s, r 14w	2 86
33,705	R F Lotspeich—5 acres, being n½ of sw¼ of se¼ of se¼ of nw¼ sec 22, tp 2s, 14 w	1 68
	2½ acres, being sw¼ of se¼ of se¼ of se¼ sec 22, tp 2s, r 14w	1 13
	2½ acres, being n½ of s½ of nw¼ of ne¼ of ne¼ sec 22, tp 2s, r 14w	1 13
	5 acres, being n½ of s½ of nw¼ of ne¼ sec 22, tp 2s, r 14 w	1 68
	5 acres, being s½ of se¼ of se¼ of ne¼ sec 22, tp 2s, r 14w	1 68
33,705	R F Lotspeich—In Hyde Park—	
	Lot 128	66
	Lot 172	66
	Lot 179	66
	Lot 206	66
	Lot 260	66
	Lot 448	66
	Lot 139	66
	Lot 591	65
33,710	Louis Van Every—5 acres, being s½ of sw¼ of ne¼ of se¼ sec 27, tp 2s, r 14w	1 68
33,718	Ada Lindens—In Hyde Park, lot 26	66
33,728	C M Stimson—In Hyde Park tract—	
	Lot 84	66
	Lot 86	66
	Lot 87	65
33,729	George F Burton—In Hyde Park—	
	Lot 138	66
	Lot 139	65
33,732	G W Bustamente—In Hyde Park, lot 110	66
33,733	John G Patterson—In Hyde Park, lot 192	66
33,735	R H Minter—In Hyde Park, lot 178	66
33,746	J R Colburn—In Hyde Park, lot 226	66
33,749	R Conoly—In Hyde Park, lot 229	66
33,750	John Hinchell—In Hyde Park—	
	Lot 235	36
	Lot 238	65
33,751	J W Nelson—In Hyde Park—	
	Lot 242	66
	Lot 243	65
33,765	Alex Mindt—In Hyde Park, lot 250	66
33,760	Mrs Rosen Miller—In Hyde Park, lot 262	65
33,765	C M Stinson—In Hyde Park—	
	Lot 297	66
	Lot 298	66
33,766	P Ritchie—In Hyde Park, lot 312	66
33,767	J M Stephens—In Hyde Park, lot 316	66
33,769	Sarah Homan—In Hyde Park, lot 323	66
33,773	William Rogers—In Hyde Park, lot 406	65
33,268	Heirs of Petrade Bojorquez—Rancho San Rafael in Julia Verdugo allotment, 2 acres, 116 feet front east side county road, 830 feet deep, bounded north by Briddle, east by Verdugo, south by Vejar, west by county road	2 77
33,291	Fred Gross—Electric Railway Homestead Association tract— Lot 25, block 10	1 97
33,774	Thomas A Lewis—In Hyde Park—	
	Lot 468	66
	Lot 467	66
	Lot 472	65
	Lot 473	66
	Lot 476	66
33,778	J R Colburn—In Hyde Park—	
	Lot 483	66
	Lot 486	66
	Lot 487	65
33,780	J P Murray—In Hyde Park, lot 492	66
33,783	D S Clark—In Hyde Park, lot 469	66
33,785	A H Burton—In Hyde Park, lot 446	66
33,786	George W Curton—In Hyde Park, lot 447	66
33,787	O Mathews—In Hyde Park, lot 435	66
33,791	Samuel Mangman—In Hyde Park—	
	Lot 418	66
	Lot 419	65
33,792	Bernard Schwartz—In Hyde Park, lot 429	66
33,794	E Torrey—In Hyde Park, lot 432	66
33,801	George Wilson—In Hyde Park—	
	Lot 385	66
	Lot 388	66
33,808	Elizabeth Grimes—In Hyde Park, lot 359	66
33,816	A A Cook—In Hyde Park—	
	Lot 347	66
	Lot 343	65
	Lot 346	65
33,813	Alexander Mindt—In Hyde Park—	
	Lot 502	66
	Lot 499	66
	Lot 498	65
33,826	California Central Railway Company—In Hyde Park—	
	Lot 535	66
	Lot 536	65
	Lot 537	66
	Lot 538	65
33,827	Mary Torrent—In Hyde Park—	
	Lot 546	66
	Lot 547	66
	Lot 545	65
33,830	California Central Railway Company—In Hyde Park—	
	Lot 558	65
	Lot 559	66
33,831	Ellen Campbell—In Hyde Park, Lot 567	66
33,834	W L Boyd—In Hyde Park, lot 576	66
33,839	F M Randolph—In Hyde Park—	
	Lot 602	66
	Lot 603	65
33,840	George Bentock—In Hyde Park, lot 598	66
33,842	M McDuffee—In Hyde Park, lot 609	66
33,843	F Lewis—In Hyde Park, lot 612	66
33,847	Mrs Max Porter—In Hyde Park—	
	Lot 629	66
	Lot 632	65
33,851	J A Greygan—In Hyde Park, lot 650	66
33,853	Redondo Beach Company—In Redondo Beach—	
	Lots 1 to 14, inclusive, block 1	2 12
	Lots 37 to 45, inclusive block 1	1 53
	Lots 14 to 31, inclusive, block 1	1 58
	Lots 7 to 16, inclusive, block 159	6 27
33,854	Redondo Beach Company—Redondo Beach—	
	Lot 10, block 151	1 07
	Lot 11, block 151	1 07
	Lot 10, block 154	1 07
	Lot 11, block 154	1 06
	Lot 12, block 154	1 07
	Lot 13, block 154	1 07
	Lot 24, block 154	1 07
	Lot 25, block 154	1 07
	Lot 26 block 154	1 06
	Lot 8, block 164	1 65
	Lot 9, block 164	1 66
	Lot 13, block 168	1 65
	Lot 14, block 168	1 66
	Lots 4 to 15, inclusive, block 172	14 38
	Lots 18 to 25, inclusive, block 172	9 74
	Lots 26 to 30, inclusive, block 172	6 28
	Lot 4, block 173	1 65
	Lot 24, block 177	1 65
	Lot 25, block 177	1 66
	Lot 38, block 180	1 66
	Lot 39	1 65
	Lot 32	1 65
	Lot 33	1 65
	Lot 34	1 65
	Lot 35	1 65
	Lot 1, block 183	1 65
	Lot 2	1 65
	Lot 3	1 65
	Lot 4	1 65
	Lots 5 to 29, block 183	43 80
	Lot 1, block 184	1 65
	Lot 2	1 65
	Lot 6	1 65
	Lot 7	1 65
	Lot 8	1 65
	Lot 9	1 65
	Lots 11 to 14 and 16 to 18, inclusive, block 184	12 61
	Lot 27	1 65
	Lot 28	1 65
	Lot 24, block 191	1 65
	Lot 5, block 209	1 65
	Lot 38, block 213	1 65
	Lot 39, block 213	1 65
	Lot 40, block 213	1 65
	Lot 41, block 213	1 65
33,855	E N McDonald—In Walteria—	
	Lots 13, 14, block 14	74
	Lot 18, block 13	61
	Lot 19, block 13	60
	Lots 32 to 36 inclusive, block 16	3 37
	20 acres in Meadow Park tract being w½ of lot 16	7 49
	5 acres in Meadow Park tract being nw¼ of lot 34	2 32
	Lot 12, block 2	61
	Lot 13, block 2	60
	Lot 15 block 2	60
	Lot 33, block 2	61
	Lot 4, block 3	60
	Lot 25, block 3	60
33,857	H R Stoorme—In Walteria, lot 20, block 13	61

No.	Name and Description.	Total tax and cost.
33,861	A R Walton—In Walteria, lot 26, block 13	61
33,863	H W Waltman—5 acres Meadow Park tract, subdivision lot 37	2 22
33,867	Mrs E G Shugg—In Meadow Park tract, subdivision lot 33—	
	Lot 19, block 2	61
	Lot 24, block 2	61
33,868	George Lacour—In Meadow Park tract, subdivision lot 33, lot 16, block 3	61
33,869	Mrs E C Shugg—In Meadow Park tract, subdivision lot 30, lot 19, block 3	61
33,870	Fred Moss—In Meadow Park tract, subdivision lot 33—	
	Lot 9, block 1	60
	Lot 15	60
	Lot 16	61
	Lot 19	61
	Lot 20	60
	Lot 23	60
	Lot 7, block 2	61
	Lot 8	61
	Lot 9	61
	Lot 10	61
	Lot 11	60
	Lot 18	60
	Lot 22	60
	Lot 25	60
	Lot 8, block 3	60
	Lot 35	61
	Lot 39	61
	Lot 42	60
	Lot 43	61
	Lot 46	60
	Lot 48	61
	Lot 53	60
	Lot 54	61
	Subdivision of lot 27—	
	Lot 5	60
	Lot 9	61
	Lot 10	60
	Lot 11	61
	Lot 12	60
	Lot 15	61
	Lot 16	60
	Lot 21	60
	Lot 22	60
	Lot 23	60
	Subdivision of lot 29—	
	Lot 20, block A	61
	Lot 15, block B	60
	Lot 16, block B	61
	Lot 17, block B	61
	Lot 18, block B	60
	Lot 19, block B	61
	Lot 21, block B	60
	Lot 22, block B	61
	In Meadow Park tract—	
	Lot 12, block C	60
	Lot 15, block C	60
	Lot 16, block C	61
	Lot 21, block C	60
	Lot 22, block C	61
	Lot 1, block D	60
	Lot 13, block D	60
	Lot 20, block D	60
	Lot 24, block D	60
	Lot 25, block D	60
	Lot 1, block E	61
	Lot 8, block E	60
	Lot 9, block E	60
	Lot 10, block E	61
	Lot 11, block E	61
	Lot 12, block E	61
	Lot 14, block E	61
	Lot 15, block E	60
	Lot 13, block E	61
	Lot 23, block E	60
	Lot 24, block E	61
	Lot 4, block F	61
	Lot 5, block F	61
	Lot 7, block F	61
	Lot 8, block F	61
	Lot 9, block F	60
	Lot 10, block F	61
	Lot 11, block F	61
	Lot 12, block F	61
	Lot 15, block F	60
	Lot 20, block F	61
33,872	Unknown owner—In Hyde Park, lot 526	66
33,873	Unknown owner—In Frederick's subdivision, lot 1	66
33,874	Unknown owner—In Frederick's subdivision, lot 2	66
33,875	Unknown owner—In Frederick's subdivision, lot 3	65
33,876	Unknown owner—In Frederick's subdivision, lot 4	66
33,877	Unknown owner—In Frederick's subdivision, lot 5	65
33,878	Unknown owner—In Frederick's subdivision, lot 6	66
33,879	Unknown owner—In Frederick's subdivision lot 7	65
33,880	Unknown owner—In Frederick's subdivision, lot 8	66
33,881	Unknown owner—In Frederick's subdivision, lot 9	65
33,882	Unknown owner—In Frederick's subdivision, lot 11	66
33,883	Unknown owner—In Fredericks's subdivision, lot 13	65
33,884	Unknown owner—In Fredericks's subdivision, lot 15	66
33,885	Unknown owner—In Fredericks's subdivision, lot 17	65
33,887	C I Land Company—In Inglewood—	
	Lot 21, block 33	68
	Lot 9, block 11	68
	Lot 7, block 12	68
	Lot 2, block 2	67
	Lot 3, block 2	68
	Lot 1, block 2 2	67
	Lot 13, block 222	76
	Lot 1, block 217	76
	Lot 2, block 217	76
	Lot 1, block 247	58
	Lot 34, block 246	58
	Lot 3, block 236	58
	Lot 24, block 319	68
	Lot 15, block 314	76
	Lot 16, block 314	76
	Lot 25, block 314	76
	Lot 16 block 321	67
	Lot 17, block 321	68
	Lot 24, block 324	67
	Lot 11, block 315	76
	Lot 28, block 311	76
	Lot 29, block 311	76
	Lot 30, block 311	76
	Lot 8, block 311	76
	Lot 6, block 311	76
	Lot 7, block 311	76
	Lot 22, block 313	76
	Lot 3, block 313	76
	Lot 4 block 313	77
	Lot 6, block 313	76
	Lot 9, block 304	58
	Lot 21, block 335	58
	Lot 22, block 335	58
	Lot 23, block 335	58
	Lot 10, block 305	58
	In subdivision of n½ of ne¼, sec 31, tp 2s, r 14w—	
	Lot 48	77
	Lot 53	76
	Lot 58	77
	In subdivision of se¼, sec 30, tp 2s, r 14w, lot 10	76
	10 97-100 acres being fractional n½ of sw¼ of se¼, sec 20, tp 2s, r 14w, lot 5	3 58
33,888	E Bennett—In Inglewood, lot 2, block 75	58
33,891	R B Slaughter—In Inglewood, lot 15, block 11	68
33,894	Freeman College of Arts—In Inglewood—	
	Lot 6, block 3	68
	Lot 7, block 3	68
33,898	C C Carter—In Inglewood—	
	Lot 32, block 16	68
	Lot 33, block 16	68
33,899	Joseph Sharmer—In Inglewood, lot 9, block 16	68
33,913	W Holmberg—In Inglewood—	
	Lot 5, block 230	68
	Lot 6 block 230	68
33,916	J B Dabney—In Inglewood—	
	Lot 21, block 313	77
	Lot 23, block 312	76
33,918	R T Dabney—In Inglewood—	
	Lot 14, block 257	58
	Lot 15 block 257	59
33,919	Eliza C Lee—In Inglewood—	
	Lot 14, block 245	58
	Lot 19, block 245	58
33,925	August Burr—In Inglewood, lot 15, block 319	68
33,931	Mrs N Breeder—In Inglewood, lot 5, block 321	68
33,938	C Christiansen—In Inglewood—	
	Lot 20, block 320	68
	Lot 21, block 320	68
33,945	Thomas Carster—In Inglewood, lot 31, block 313	76
33,950	L N Blood—In Inglewood, lot 25, block 312	76
33,963	Ed Silent—In Inglewood, lot 33, block 312	76
33,954	L H Houghton—In Inglewood—	
	Lot 35, block 312	76
	Lot 33, block 312	76
33,964	S A Sternes—In Inglewood, north 2 acres of lot 361, block 2	95
33,970	Anna H Miller—In subdivision of s½ of nw¼ of sec 32, tp 2s, r 14w, lot 19	77
33,973	Ballona Harbor Improvement Co—In M L Wicks addition to Port Ballona—	
	Lot 13, block 4	58
	Lot 14	58
	Lot 15	58
	Lot 8	58
	Lot 8, block 5	58
	Lot 9	58
	Lot 10	59
	Lot 11	58
	Lot 12	58
	Lot 13	58
	Lot 14	58
	Lot 7, block 88	58
	Lot 8	59
	Lot 9	58
	Lot 10	58
	Lot 11	59
	Lot 12	58
	Lot 13	58
	Lot 14	58
	Lot 15	59
	Lot 16	58
33,977	W L Muller—In M L Wicks addition to Port Ballona—	
	Lot 15, block 52	59
	Lot 16	58
	Lot 17	58
	Lot 18	58
	Lot 19	59
	Lot 20	58
	Lot 21	58
	Lot 22	58
	Lot 23	59
	Lot 24	58
	Lot 25	58
	Lot 26	58
	Lot 27	59
	Lot 28	58
33,978	W J Kessler—In M L Wicks addition to Port Ballona—	
	Lot 2, block 100	1 60
	Lot 3, block 100	1 61

No.	Name and Description.	Total tax and cost.
33,979	S Chesbro—In M L Wicks's addition to Port Ballona—	
	Lot 1, block 101	1 60
	Lot 4 block 1-1	1 61
33,980	S C Kizer—In M L Wicks's addition to Port Ballona, lot 4, block 103	1 60
33,981	W J Kesaler—In M L Wicks's addition to Port Ballona, lot 3, block 103	1 60
33,982	D M Griswold—In M L Wicks's addition to Port Ballona—	
	Lot 1, block 104	1 87
	Lot 2, block 104	1 87
33,983	L Dameron—In M L Wicks's addition to Port Ballona, lot 1, block 106	2 23
33,984	R M Kerney—In M L Wicks's addition to Port Ballona, lot 2, block 106	1 87
33,985	Don Griswold—In M L Wicks's addition to Port Ballona, lot 3, block 107	1 87
33,986	L C Kriger—In M L Wicks's addition to Port Ballona, lot 1, block 108	1 60
33,987	Richard and Welch—In M L Wicks's addition to Port Ballona, lot 2, block 108	1 60
33,988	J H Call—In M L Wicks's addition to Port Ballona, lot 1, block 109	1 87
33,989	Don Griswold In M L Wicks's addition to Port Ballona—	
	Lot 1, block 111	1 87
	Lot 2, block 111	1 87
	Lot 1, block 113	77
	Lot 2, block 113	1 87
33,992	P T Huckins—In Mills & Wicks subdivision, sec 8, 3s 14w lot 62	5 27
33,997	Henry B Treat—In Ocean, 302 acres, being fractional w½ of sec 11, 3s 15w	32 09
	In Ocean 51 acres, being frac e½ of ne¼ sec 10, 3s 15w	4 44
34,005	O B Byram—100 acres, being w½ of w½ sec 12 3s 14w	38 30
34,008	L D Bell—In Hunt's subdivision of e½ of sec 12, 3s 15w, 10 acres w½ lot 9	2 86
34,009	Mrs S Rosencrans—20 acres in e½ of se¼ of nw¼ sec 24, 3s 14w	13 10
34,010	G S Crawford & T R McCreery—In Rancho San Pedro McDonald tract, 40 acres, lot 23	9 95
34,012	A J Carson—Rancho San Pedro, McDonald tract, 10 acres, being nw¼ lot 16	2 86
34,019	H T Payne—Rancho San Pedro, McDonald tract—	
	40 acres, being lot 33	9 95
	40 acres, being lot 57	9 95
34,020	S H Weller—Rancho San Pedro, McDonald tract, 10 acres, being sw¼ of lot 61	2 86
34,021	California Loan and Trust Company—Rancho San Pedro, McDonald tract, 10 acres, being se¼ of lot 61	2 86
34,029	Alonzo Stickney—Rancho San Pedro, McDonald tract, 20 acres, being n½ of lot 74	5 27
34,031	O J Richards—Rancho San Pedro, McDonald tract, 5 acres, being west half of southeast quarter, lot 74	1 68
	5 acres, being e½ of sw¼, lot 74	1 67
34,034	Mrs C M Rumford—Rancho San Pedro, McDonald tract, 5 acres, being w½ of ne¼ lot 83	1 67
34,035	W E Welch—Rancho San Pedro, McDonald tract, 5 acres, being e½ of ne¼, lot 83	1 68
34,037	E N McDonald—Rancho San Pedro, McDonald tract, 10 acres, being n½ of lot 99	2 87
	5 acres, being sw¼ of lot 99	1 73
34,039	W A Bartley—Rancho San Pedro, McDonald tract, 30 acres, being lot 99	7 58
34,040	Union Loan and Trust Company—Rancho San Pedro, McDonald tract, 15 acres, being e½ of lot 100	4 04
34,042	B C White—Rancho San Pedro, McDonald tract, 15 acres, being n½ of lot 102	4 04
34,044	E L Taney—Rancho San Pedro, McDonald tract—	
	20 acres, being e½ of lot 105	5 22
	10 acres, being nw¼ of lot 105	2 87
34,046	G F Conant—Rancho San Pedro, McDonald tract—	
	20 acres, being e½ of lot 106	5 13
	36 acres, being e½ of lot 107	9 00
	36 acres, being e½ of lot 108	9 01
34,048	E S Miller—Rancho San Pedro, Broadacres, lot 4 block 1	57
34,051	Mrs W Taney—Rancho San Pedro, Broadacres, lot 11, block 1	57
34,032	C S Bragg—Rancho San Pedro, Broadacres—	
	Lot 13, block 1	57
	Lot 2, block 2	57
	Lot 3, block 2	58
	Lot 4, block 2	57
	Lot 5, block 2	57
	Lot 13, block 2	57
	Lot 6, block 3	58
	Lot 17, block 3	57
	Lot 20, block 3	57
	Lot 2, block 4	57
	Lot 1, block 5	57
	Lot 8, block 5	57
	Lot 9 block 5	57
	Lot 16, b ock 7	57
	Lot 18, block 10	58
	Lot 15, block 11	57
	Lot 13, block 10	58
	Lot 16 block 12	57
	Lot 7, block 12	58
	Lot 6, block 14	57
34,059	Charles Varney—Rancho San Pedro, Broadacres, lot 2, block 3	57
34,050	Elizabeth Shattuck—Rancho San Pedro, Broadacres, lot 4, block 3	58
34,061	Fannie Chamberlain—Rancho San Pedro, Broadacres, lot 5, block 3	57
34,062	S McCoy—Rancho San Pedro, Broadacres, lot 14, block 3	57
34,063	F B Alderson—Rancho San Pedro, Broadacres, lot 15, block 3	58
34,064	D M Pierce—Ro San Pedro, Broadacres, lot 19, block 3	57
34,068	Fannie Chamberlain—Ro San Pedro, Broadacres, lot 24 block 3	57
34,069	R M Russell—Ro San Pedro, Broadacres—	
	Lot 6 block 4	58
	Lot 7, block 4	57
34,071	Charles Conden—Ro San Pedro, Broadacres, lot 3, block 5	57
34,074	William Shield—Ro San Pedro, Broadacres, lot 20, block 5	58
34,076	C M Sunday—Ro San Pedro, Broadacres, lot 7, block 6	57
34,081	Mrs C Tobias—Ro San Pedro, Broadacres, lot 19, block 6	57
34,082	J E Sutton—Rancho San Pedro, Broadacres, lot 23, block 6	57
34,083	M Kleinberg—Rancho San Pedro, Broadacres, lot 21, block 6	57
34,084	J G Ernst—Rancho San Pedro, Broadacres, lot 11, block 7	58
34,092	W H Shield—Rancho San Pedro, Broadacres, lot 15, block 7	57
34,094	C H Wilder—Rancho San Pedro, Broadacres, lot 22, block 7	57
34,099	Mrs W Brown—Rancho San Pedro, Broadacres, lot 14, block 8	57
34,101	C R Tripp—Rancho San Pedro, Broadacres, lot 16, block 8	57
34,104	J A Sumner—Rancho San Pedro, Broadacre's, lot 3, block 9	57
34,106	J M Eddy—Rancho San Pedro, Broadacre's, lot 14, block 9	57
34,107	Frank McCoye—Rancho San Pedro, Broadacre's—	
	Lot 21, block 9	58
	Lot 22, block 9	57
34,108	D B and B A Ryne—Rancho San Pedro Broadacre's—	
	Lot 2 block 10	58
	Lot 3, block 10	57
	Lot 4 block 10	57
	Lot 5, block 10	58
34,109	M Richardson—Rancho San Pedro, Broadacre's—	
	Lot 9, block 10	57
	Lot 10, b ock 10	57
34,111	C Conder—Rancho San Pedro, Broadacre's, lot 16 block 10	57
34,113	J W Merrill—Rancho San Pedro, Broadacres, lot 6, block 10	57
34,115	F M McCoy—Rancho San Pedro, Broadacres, lot 7, block 11	57
34 124	John A Burns—Rancho San Pedro, Broadacres, lot 10, block 13	57
34,131	H Bloom—Rancho San Pedro, Broadacres, lot 20, block 14	58
34,132	W W Varney—Rancho San Pedro, Broadacres—	
	Lot 22, block 14	57
	Lot 23, block 14	57
	Lot 7, block 16	58
	Lot 8, block 16	57
34,134	John Mattal—Rancho San Pedro, Broadacres, lot 9, block 15	57
34,135	L Miles—Rancho San Pedro, Broadacres, lot 12, block 15	58
34 137	J Reimers—Rancho San Pedro, Broadacres, lot 19, block 15	57
34,138	J W Eddy—Rancho San Pedro, Broadacre's lot 20, block 15	58
34,139	Mrs Ida Warren—Rancho San Pedro, Broadacre's—	
	Lot 21, block 15	58
	Lot 22, block 15	57
34,140	S A Mathason—Rancho San Pedro, Broadacre's lot 2, block 16	57
34,151	Fannie Miller—Rancho San Pedro, Broadacre's lot 12, block 17	73
34,163	Mary A Fishman—Subdivision lot 92, McDonald tract, lot 1, block 2	57
34,165	Thomas Woods—Subdivision lot 92 McDonald tract, lot 5, block 2	57
34,171	E A Hopkins—Subdivision lot 2, McDonald tract, lot 13, block 2	57
34,172	W A Hopkins—Subdivision lot 72, McDonald tract, lot 14, block 2	57
34,187	Frank McCoye—In McCoye's addition to Broadacres—	
	Lot 6, block 20	57
	Lot 5	58
	Lot 18	57
	Lot 5, block 21	57
	Lot 11	58
	Lot 16	57
	Lot 23, block 22	58
	Lot 2, block 23	57
	Lot 3	57
	Lot 7	58
	Lot 8	57
	Lot 9	57
	Lot 10	57
	Lot 11	58
	Lot 12	57
	Lot 3, block 25	57
	Lot 4	57
	Lot 5	57

No.	Name and Description.	Total tax and cost.
	Lot 6	57
	Lot 7	58
	Lot 8	57
	Lot 9	57
	Lot 10	58
	Lot 17	57
	Lot 18	57
	Lot 19	58
	Lot 20	57
	Lot 21	57
	Lot 22	57
	Lot 23	58
	Lot 24	57
	Lot 17, block 26	57
	Lot 1, block 27	58
	Lot 17, block 27	57
34,188	F W Swaany—In McCoye's addition to Broadacres—	
	Lot 10, block 20	58
	Lot 11	57
34,189	George Biggin—In McCoye's addition to Broadacres, lot 9, block 20	57
34,190	Adam Manger—In McCoye's addition to Broadacres—	
	Lot 12, block 20	58
	Lot 13	57
34,191	Fred Mart—In McCoye's addition to Broadacres, lot 14, block 20	57
34,192	George Wood—In McCoye's addition to Broadacres, lot 16, block 20	58
34,197	Fred Trengle—In McCoye's addition to Broadacres—	
	Lot 7, block 21	57
	Lot 8, block 21	58
34,200	W J B Stacey—In McCoye's addition to Broadacres, lot 19, block 21	57
34,205	F E Lehman—In McCoye's addition to Broadacres, lot 4, block 22	57
34,207	N P Blair—In McCoye's addition to Broadacres, lot 7, block 22	58
34,209	Mrs H Warner—In McCoye's addition to Broadacres—	
	Lot 9, block 22	57
	Lot 10, block 22	57
34,210	Mrs T Inkie—In McCoye's addition to Broadacres, lot 11, block 22	58
	Lot 12, block 22	57
34,213	R G Ayer—In McCoye's addition to Broadacres, lot 17, block 22	59
34,214	F Baker—In McCoye's addition to Broadacres, lot 19, block 22	57
34,216	D H Bowman—In McCoye's addit on to Broadacres, lot 6, block 23	57
	Lot 7, block 23	58
34,217	W J Movis—In McCoye's addition to Broadacres, lot 1, block 23	57
34,219	D H Wilhelm—In McCoye's addition to Broadacres, lot 12, block 26	57
34,222	A H Bishop—In McCoye's addition to Broadacres, lot 16, block 26	58
34,225	T Baker—McCoye's addition to Broadacres, lot 24, block 26	57
34,227	Joseph Maloney—McCoye's addition to Broadacres—	
	Lot 8, block 27	58
	Lot 9, block 27	57
34,228	Stella Wright—McCoye's addition to Broadacres, lot 12, block 27	57
34,229	Dora Herbert—McCoye's addition to Broadacres, lot 13, block 27	58
34,232	H P Raney—McCoye's addition to Broadacres, lot 18 block 27	57
34,234	Emma Hammel—McCoye's addition to Broadacres—	
	Lot 22, block 27	57
	Lot 23, block 27	58
34,236	Union Loan and Trust Company—McCoye's addition to Broadacres, lot 29, block 1	57
	Lot 2, block 36	57
	Lot 3, block 36	58
	Lot 4 block 36	57
	Lot 5, block 36	57
	Lot 6, block 36	58
	Lot 7, block 36	57
	Lot 8, block 36	57
	Lot 9, block 36	57
	Lot 10, block 36	57
	Lo. 11, block 36	57
	Lot 12, block 36	58
34,237	William S Brown—McCoye's addition to Broadacres—	
	Lot 1, block 37	57
	Lot 2, block 37	58
	Lot 3, block 37	57
	Lot 4, block 37	57
	Lot 5, block 37	57
	Lot 6, block 37	58
	Lot 7, block 37	57
	Lot 8, block 37	57
	Lot 9, b ock 37	58
	Lot 10, block 37	57
	Lot 11	57
	Lot 12	58
	Lot 13	57
	Lot 14	57
	Lot 15	58
	Lot 16	57
	Lot 17	57
	Lot 18	58
	Lot 19	57
	Lot 20	57
	Lot 21	58
	Lot 22	57
	Lot 23	58
	Lot 24	57
34,238	Mrs E A Fisher—Wright's subdivision of lots 78, 95, and 96 McD

No.	Name and Description.	Total tax and cost
	In Avalon, lot 8, block 6	2 14
	Personal property	9 88
34,719	Samuel S Hunt—Ivanhoe—	
	lot 7, block 1	89
	lot 8	89
	lot 1, block 2	89
	lot 2	89
	lot 3	89
	lot 4	89
	lot 5	89
	lot 6	78
	lot 7	78
	lot 8	78
	lot 9	89
	lot 12	1 28
	lot 14	1 28
	lot 15	1 46
	lot 16	1 46
	lot 19	1 17
	lot 22	1 17
	lot 23	89
	lot 30	89
	lot 33	89
	lot 34	89
	lot 36	89
	lot 39	89
	lot 42	89
	lot 43	88
	lot 46	89
	lot 47	89
	lot 50	89
	lot 51	89
	lot 54	89
	lot 55	89
	lot 58	78
	lot 59	78
	lot 4, block 3	89
	lot 14	108
	lot 17	108
	lot 18	108
	lot 21	1 08
	lot 22	1 07
	lot 23	1 08
	lot 38	89
	lot 41	89
	lot 42	89
	lot 44	89
	lot 45	89
	lot 48	89
	lot 47	89
	lot 48	89
	lot 49	89
	lot 51	89
	lot 9, block 4	1 17
	lot 10	1 17
	lot 11	1 17
	lot 12	1 17
	lot 13	1 17
	lot 15	89
	lot 16	78
	lot 8, block 5	78
	lot 9	78
	lot 13	78
	lot 14	78
	lot 8, block 6	78
	lot 10	79
	lot 11	78
	lot 12	78
	lot 16	78
	lot 19	1 17
	lot 20	78
	lot 22	78
	lot 23	78
	lot 24	78
	lot 25	78
	lot 26	78
	lot 27	78
	lot 2, block 7	78
	lot 3	78
	lot 4	78
	lot 5	78
	lot 6	78
	lot 8	78
	lot 9	78
	lot 10	79
	lot 11	89
	lot 12	78
	lot 13	78
	lot 14	78
	lot 15	78
	lot 16	78
	lot 17	78
	lot 18	78
	lot 2, block 8	78
	lot 3	79
	lot 4	78
	lot 5	78
	lot 6	78
	lot 7	78
	lot 8	78
	lot 9	78
	lot 2, block 9	78
	lot 9	78
	lot 10	78
	lot 11	78
	lot 12	78
	lot 13	78
	lot 14	78
	lot 15	78
	lot 16	79
	lot 17	89
	lot 18	89
	lot 19	89
	lot 20	89
	lot 21	89
	lot 23	89
	lot 24	89
	lot 5, block 10	89
	lot 6	78
	lot 7	79
	lot 11	79
	lot 12	79
	lot 13	79
	lot 14	79
	lot 15	79
	lot 16	78
	lot 17	78
	lot 18	78
	lot 19	78
	lot 20	78
	lot 21	78
	lot 22	78
	lot 23	78
	lot 24	1 08
	lot 25	79
	lot 26	79
	lot 27	78
	lot 28	78
	lot 29	79
	lot 30	89
	lot 31	89
	lot 32	89
	lot 33	89
	lot 34	89
	lot 35	89
	lot 36	89
	lot 37	89
	lot 38	89
	lot 39	89
	lot 40	89
	lot 41	89
	lot 42	89
	lot 43	89
	lot 44	89
	lot 45	89
	lot 46	89
	lot 47	89
	lot 48	89
	lot 49	89
	lot 2, block 13	89
	lot 3	89
	lot 4	89
	lot 5	89
	lot 6	89
	lot 7	89
	lot 8	89
	lot 9	89
	lot 10	89
	lot 11	89
	lot 12	89
	lot 13	89
	lot 14	89
	lot 15	89
	lot 16	89
	lot 17	89
	lot 18	89
	lot 19	89
	lot 20	89
	lot 21	89
	lot 22	89
	lot 23	89
	lot 24	89
	lot 25	89
	lot 26	89
	lot 27	89
	lot 28	89
	lot 29	89
	lot 30	89
	lot 31	89
	lot 32	89
	lot 33	89
	lot 34	89
	lot 35	89
	lot 36	89
	lot 37	89
	lot 38	89
	lot 39	89
	lot 40	89
	lot 41	89
	lot 42	89
	lot 43	89
	lot 44	89
	lot 45	89
	lot 46	89
	lot 47	89
	lot 48	89
	lot 49	89
	lot 50	89
	lot 51	89
	lot 52	89
	lot 53	89
	lot 54	89
	lot 55	89
	lot 57	89
	lot 58	89
	lot 59	89
	lot 60	89
	lot 61	78
	lot 62	78
	lot 63	78
	lot 64	78
	lot 65	78
	lot 66	78
	lot 67	78
	lot 68	78
	lot 69	78
	lot 70	78
	lot 71	78
	lot 72	78
	lot 73	78
	lot 74	89
	lot 75	78
	lot 76	78
	lot 77	78
	lot 78	78
	lot 79	78
	lot 80	78
	lot 81	78
	lot 82	78
	lot 83	89
	lot 84	78
	lot 85	78
	lot 86	78
	lot 87	78
	lot 88	78
	lot 89	89
	lot 16, block 15	78
	lot 17	78
	lot 19	89
	lot 21	89
	lot 22	89
	lot 23	97
	lot 30	97
	lot 34	97
	lot 35	97
	lot 36	97
	lot 37	97
	lot 38	97
	lot 39	97
	lot 40	97
	lot 41	97
	lot 42	97
	lot 43	97
	lot 44	98
	lot 45	98
	lot 46	97
	lot 47	97
	lot 48	97
	lot 49	97
	lot 50	97
	lot 51	1 28
	lot 58	1 28
	lot 59	1 17
	lot 60	1 17
	lot 61	98
	lot 62	98
	lot 63	98
	lot 64	97
	lot 65	98
	lot 66	98
	lot 67	98
	lot 68	98
	lot 69	98
	lot 74	1 28
	lot 75	98
	lot 76	97
	lot 77	97
	lot 78	97
	lot 3, block 17	78
	lot 4	78
	lot 5	78
	lot 6	78
	lot 19	89
	lot 23	89
	lot 7, block 18	89
	lot 8	89
	lot 9	89
	lot 10	89
	lot 11	89
	lot 12	89
	lot 13	89
	lot 14	89
	lot 15	89
	lot 16	89
	lot 17	89
	lot 18	89
	lot 20	78
	lot 21	78
	lot 22	77
	lot 23	78
	lot 25	78
	lot 26	78
	lot 27	78
	lot 33	78
	lot 34	78
	lot 18, block 20	89
	lot 21	89
	lot 22	89
	lot 23	78
	lot 24	89
	lot 25	78
	lot 26	89
	lot 27	89
	lot 28	89
	lot 10, block 21	97
	lot 11	97
	lot 13	97
	lot 5, block 22	89
	lot 6	89
	lot 7	89
	lot 8	89
	lot 9	89
	lot 10	89
	lot 11	89
	lot 12	89
	lot 13	89
	lot 14	89
	lot 1, block 24	89
	lot 2	89
	lot 3	89
	lot 4	89
	lot 5	89
	lot 6	89
	lot 7	89
	lot 8	89
	lot 9	89
	lot 10	89
	lot 11	89
	lot 12	89
	lot 13	89
	lot 14	89
	lot 15	89
	lot 16	89
	lot 17	89
	lot 18	89
	lot 19	89
	lot 20	89
	lot 21	89
	lot 22	89
	lot 23	89
	lot 24	89
	lot 25	89
	lot 26	89
	lot 27	89
	lot 28	89
	lot 29	89
	lot 30	89
	lot 11, block 25	78
	lot 12	78
	lot 13	78
	lot 14	78
	lot 15	78
	lot 19	78
	lot 20	78
	lot 26	78
	lot 27	78
	lot 28	78
	lot 29	78
34,721	Victoria Silves—20 acres, bounded north by mountains east by San Gabriel river, south by White Crocus claim, west by Angelina claim, being in sec. sec 12, in. 10w	19 58
	Personal property	38 30
34,723	Alfred Lamonie—In subdivision of part of lot 66 of west subdivision of Lick tract, lot 1	89
34,727	Solomon Lamonie—In subdivision of part of lot 66, of Lick tract, lot 12	89
34,739	John Drew—Carson tract, a subdivision of part of Grogan tract, lot 48	90
34,740½	S W Osterhout and W Barnhart—In Riggin Bros subdivision of part of Grogan tract, lot 26, block A	1 46 1 46
34,741	William B LaDow—In Riggin Bros subdivision of part of Grogan tract, lot 29, block A	2 39
34,743	C M Golden—In Riggin Bros subdivision of part of Grogan tract, lot 23, block B	90
34,758	Samuel D Trask—In Farris & Hyman's subdivision of lots 21 and 23, lands of Mutual Orchard Company, lot 18	2 69
34,759	A W Brigham—In Stevenson & Rhodes's subdivision of lots 12, 13 and 14, lands of Mutual Orchard Company—	
	lot 2 block 1	1 50
	lot 3, block 1	1 50
34,760	Herman Jaeger—In Stevenson & Rhodes's subdivision of lots 12, 13 and 14 lands of Mutual Orchard Company, lot 4 block 1	1 50
34,772	Frederick W Joachin—In Kendall & Gidding's subdivision of lots 23 and 24, lands of Mutual Orchard Company—	
	Lot 9	2 49
	Lot 10	2 50
	Lot 11	2 49
	Lot 12	2 50
34,783	Mrs Helen M Beach—In Hayes & Furst's subdivision in Grogan tract—	
	Lot 28	1 19
	Lot 29	1 30
34,787	Samuel J Swartwout and Isaac N Sears—In Pasadena Highland tract, block 20	12 37
34,789	Mrs E A Foote—In Rosetta Heights, a subdivision of part of Grogan tract—	
	Lot 59	79
	Lot 60	78
34,794	Vertus B Roberts—In Columbia tract, in block S, Painter & Ball tract, lot 8	2 19
34,798	W A Ray—In the Douglas tract, in block R, Painter & Ball tract, lot 6	1 10
34,801	Arthur Bird—In Andrews & Linvills's subdivision in block R, Painter & Ball tract, lot 15	1 19
34,802	Mary J Hathaway—In M D Painter's subdivision north 53 acres of block Q, Painter & Ball tract, lot 3, block B	1 99
34,804	A C Collins—In M D Painter's subdivision of north 53 acres of block Q Painter & Ball tract, lot 3, block E	1 79
34,806	D C Pierson In M D Painter's subdivision of north 53 acres of block Q, Painter & Ball tract, lot 11, block E	1 50
34,808	Joseph Hunter—In Clifton tract subdivision of lots 17 and 18, block A, San Pasqual tract, lot 49	90
34,811	Joseph Hunter—In Clifton tract subdivision of lots 17 and 18, block A, San Pasqual tract, lot 84	80
34,813	Albert Stetson—In A J Painter's subdivision of north part of block P, Painter & Ball tract, lot 30, block A	1 39
34,817	Samuel R Herren—In A J Painter's subdivision of north part of block P, Painter & Ball tract, lot 47, block A	1 49
34,823	Nina J Johnson — In A J Painter's subdivision of north part block P, Painter & Ball tract, part of lot 66, block A, beginning at southeast corner of lot 66, thence north 44 35-100 feet to Dakota street, thence northwesterly along Dakota st to land of Hayward, thence south 66 21 100 feet to south line of lot 66, thence east 130 feet to place of beginning	90
34,831	G Roscoe Thomas—In Thomas & Galbraith's tract in block P, Painter & Ball tract, lot 41	90
34,835	Samuel Banker—In Thomas & Galbraith tract in block P, Painter & Ball tract—	
	Lot 38	99
	Lot 28	1 40
	Lot 29	3 49
34,838	C E Brooks and G W Buttner—In Brooks & Buttner's sub of lot 3 of B O Clark's subdivision of lot 20, block A, San Pasqual tract—	
	lot 6	80
	lot 8	79
34,841	James George—In Brooks & Buttner's subdivision of lot 3 of B O Clark's subdivision of lot 20, block A, San Pasqual tract, lot 20	79
34,842	Martha J and George D Willis—In I A & G D Willis's subdivision of lot 21, block A, San Pasqual tract—	
	Lot 3	1 10
	Lot 4	90
	Lot 9	90
	Lot 13	90
	Lot 19	90
	Lot 20	90
	Lot 21	90
	Lot 25	90
	Lot 29	90
	Lot 30	79
	Lot 31	90
34,844	Florence E Beers—In I A & G D Willis's subdivision of lot 21, block A, San Pasqual tract, lot 15	90
34,848	First German Baptist Church—In Oakdale tract, subdivision of lot 16, block A, San Pasqual tract, lot 6	1 99
34,852	H Hillier—In H Hillier's subdivision of part of lot 2, block A, San Pasqual tract, lot 8	70
34,853	John Collins—In H Hillier's subdivision of part of lot 2, block A, San Pasqual tract, lot 7	70
34,855	James G Simpson and Sam Stewart—In H Hillier's subdivision of part lot 2, block A, San Pasqual tract, lot 3	1 10
34,856	Mary R D Gifford—In Mary R D Gifford's subdivision of lot 4, block A, San Pasqual tract—	
	lot 2	79
	lot 3	80
	lot 13	80
	lot 14	80
34,860	Stephen Townsend—In replat of T Banburry's subdivision of lot 3, block A San Pasqual tract, except a parcel in northeast corner, described as follows: Beginning at northeast corner of said lot 3, thence southerly 100 feet, thence northwesterly 175 feet, thence northerly 100 feet, thence easterly 175 feet to point of beginning	6 48
34,861	Pasadena Lake Vineyard Land and Water Company—In replat of T Banbury's subdivision of lot 3, block A, San Pasqual tract, lot 1	1 60
34,862	Mrs Minnie Colburn—In Smith James and James A Gafford's subdivision of part of block P Painter & Ball tract, lot 10	1 39
34,865	N T Blair—In Smith James and James A Gafford's subdivision of part of block P, Painter & Ball tract, lot 30	4 58
34,868	Elizabeth Ensley—In Bell and Macomber tract, in block P Painter & Ball tract, undivided ¼, in lot 13	90
34,871	Lewis T Pierce—In Bell & Macomber tract, in block P, Painter & Ball tract, lot 31	1 19
34,872	Louis Flogsterth—In Bell & Macomber tract, in block P Painter & Ball tract, lot 33	1 30
34,873	J H Painter—In Bell & Macomber tract, in block P, Painter & Ball tract, lot 34	1 10
34,879	James G Simpson—In Benedict & Son's subdivision of south 10 acres of block P, Painter & Ball tract, lot 28	5 18
34,880	Thomas B Simpson—In Benedict and Sons subdivision of south 10 acres of block P, Painter & Ball tract, lot 31	8 57
34,882	Clara B Hadley—In H C Lewis's subdivision of part of block Q of Painter & Ball tract lot 2,	9 33
34,883½	Mrs Rachael J Henry—In H C Lewis's subdivision of part of block Q of Painter & Ball tract—	
	lot 3	1 69
	lot 4	1 69
	lot 5	1 69
34,886	Fred W Chase—In Michener & Curtis's subdivision of part of block Q, Painter & Ball tract—	
	lot 15	1 50
	lot 16	1 50
34,889	Charlotte Howell and F P Hoy—In Mrs C Howell and F P Hoy's subdivision of part of block Q, Painter and Ball tract—	
	lot 3	1 50
	lot 17	1 10
	lot 18	1 50
34,895	Orrin A Ward—in G W Barnhart's subdivision in block S, Painter & Ball tract, north 52 feet, lot 18	1 10
34,898	W G Thompson—In N R Hooper & Bro's subdivision of part of Grogan tract, lot 33	80
34,904	Bert A Tucker—In Wright & Johnson's subdivision of part of Grogan tract, lot 9	90
34,938	Alex L Petrie — In Barnhart, Petrie, Crawford & Sawyers's subdivision in block V, Painter & Ball tract, lot 3	5 18
34,909	Mrs Ella Crawford—In Barnhart, Petrie, Crawford & Sawyers's subdivision in block V, Painter & Ball tract, lot 4	6 63
34,910	Anna M Woodward—In Barnhart, Petrie, Crawford and Sawyer's subdivision in block V, Painter & Ball tract, lot 6	1 70
34,912	Mrs Walter J Balles—In Barnhart, Petire, Crawford and Sawyer's subdivision in block V, Painter & Ball tract, lot 14	1 59
34,913	Frank Gray—In Barnhart, Petrie, Crawford and Sawyer's subdivision in block V, Painter & Ball tract, lot 15	1 09
34,917	Alexander Petrie and James Crawford—In Barnhart, Petrie, Crawford and Sawyer's subdivision in block V, Painter & Ball tract—	
	Lot 22	1 10
	Lot 33	1 50
	Lot 34	1 50
34,922	Fred W Chase—In S H Michener's subdivision of north 38 86-100 acres, block U, Painter & Ball tract, lot 43	1 99
34,928	Calvin W Abbott—In Amos Wright's subdivision of block T, Painter & Ball tract, lot 7	2 09
34,930	Heirs of Amos Wright — In Amos Wright's subdivision of block T, Painter & Ball tract, lot 13	3 09
34,934	Martha J Willis—In I A Willis's subdivision of part of block T, Painter & Ball tract, fractl lot 12	1 29
34,935	Crawford Messinger—In Amos Wrights's subdivision block E, Painter & Ball tract, lot 14, block E	1 29
34,937	Samuel E Barker—In Thomas E Gond's subdivision of part of block J, Painter & Ball tract, lot 1	3 58
34,942	M E Steel—In Cable Road tract, in block J, Painter & Ball tract—	
	lot 5	1 09
	Let 6	1 10
34,943	Lovella Reynolds—In Cable Road tract, block J, Painter & Ball tract—	
	lot 7	1 10
	lot 8	1 10
	lot 17	1 09
	lot 36	1 10
34,945	George L & John Berg and William Elliott—In Cable Road tract, in block J, Painter & Ball tract, lot 22	78
34,949	J E S Bell—In Powell's subdivision block L, Painter & Ball tract	
	lot 4	90
	lot 5	4 58
	lot 6	79
34,950	Nellie F Dean—In Powell's subdivision block L, Painter & Ball tract, lot 13	79
34,951	Mary A Powell—In Powell's subdivision of block L, Painter & Ball tract, lot 25	70
34,962	Sylvester W Barton—In C E Tebbet's subdivision of 58 acres of block K, Painter & Ball tract, lot 5, block C	2 99
34,965	Mary E Jones—In Woodworth & Beardsley's subdivision in block J, Painter & Ball tract, lot 9	90
34,968	Emily T Bye and Lou A Todd—In Woodworth & Beardsley's subdivision in block J, Painter & Ball tract, lot 38	79
34,971	Mary A Green —In Buchanan & O'Neil's subdivision block J, Painter & Ball tract, north half of lot 29	71
34,973	Harriet F Benton—In Buchanan & O'Neil's subdivision block J Painter & Ball tract, all that part of lots 49 and 50 lying west of right-of-way of railroad	1 79
34,975	White Sewing Machine Co—In Lincoln and Fair Oaks Avenue tract, lot 4	90
34,982	Mary E Dennison and T C Naramore—in Lincoln and Fair Oaks Avenue tract, lot 8	80
34,983	White Sewing Machine Co—In Lincoln and Fair Oaks Avenue tract, lot 81	90
34,987	Mary E Dennison and James Campbell trustees—In Lincoln and Fair Oaks Avenue tract, lot 153	79
34,989	Samuel R Herren—In G W Hays re-subdivision in block O, Painter & Ball tract, lot 16	3 95
34,993	Josiah R Barnes—In Painter & Ball's subdivision of blocks N and O, Painter & Ball tract—	
	West 210 feet of s½ of lot 2, block N	1 50
	West 218 feet of n½ of lot 3, block N	1 50
34,994	Dr G W Crouter—In Painter & Ball's subdivision of blocks N and O, Painter & Ball tract, north 65 feet of east 118 feet of lot 12, block N	7 48
34,995	Charles E Tibbets—In Painter & Ball's subdivision, blocks N and O, Painter & Ball tract—	
	North 46 feet of east 118 feet, lot 18, block N	1 19
	East 118 feet, lot 19, block N	12 99
35,001	Mrs Trissella Lugo—In Townsend's subdivision of south 152 acres of north 172 acres of lot 29, block A, San Pasqual tract, south 5 35-100 acres, lot 10	1 50
35,002	S Townsend—In Townsend's subdivision of south 152 acres of north 172 acres of lot 29, block A, San Pasqual tract, 10 42-100 acres, lot 15	1 99
35,003	Jose Louis Lugo—In Townsend's subdivision of south 152 acres of north 172 acres of lot 29, block A, San Pasqual tract, north 4 acres of west 5 acres of lot 16	1 30
35,008	E H Wiggins—In Alta Vista tract in Rancho San Pasqual, south 50 feet of lot 43	1 89
35,010	C V Riley—In Altadena tract—	
	Lot 7, block 2	2 98
	Lot 8, block 2	2 98
35,013	Jno P Woodbury—In Altadena, block 13	28 43
35,016	August J Myreber—In Altadena, lot 13, block 15	2 09
35,019	Everett L Conger—In Linda Vista tract, lot 6, block G	90
35,026	Katie H Keene, C W Abbott and J M Glass—In Abbott, Glass & Keene's subdivision of 7 acres of lot 6, block S, San Pasqual tract, lot 7	1 50
35,031	Dr O A Payne—In D W Shellhammers 2nd subdivision in Grogan tract, Lot 1, block 3	1 69
	South 50 feet of lot 2, block 3	99
	South 50 feet of lot 11, block 3	99
	Lot 12, block 3	1 69
35,032	Mrs Ruth B Gilnmer—In Live Oak tract, subdivision of 7 acres in block R, San Pasqual tract, lot 11	99
35,039	Franklin F Stetson—In F F Stetson's subdivision in Grogan tract, lot 37	1 19
35,045	C H Bruckner—In De Freise tract, subdivision of n½ of lots 7 and 8, block L, San Pasqual tract, east 50 feet lot 16	1 59
35,049	Silas Toms—In lot 20, block A, San Pasqual tract, parcel of land bounded north by Washington street, east by land of Joseph M Campbell, south by Brooks & Buttner's subdivision, west by land of George J P Ford	1 19
35,054	P M Green—In San Pasqual tract, lot 28, block A	3 49
35,056	Dr Francis F Martin—In block R, Painter & Ball tract, beginning at south-west corner of Washington street and Garfield avenue, thence south 132 feet, thence west 300 feet, thence north 132 feet, thence east 300 feet to place of beginning	3 98
	Also in block R, Painter & Ball tract, lot west side of Garfield avenue, beginning 296 feet south of Washington street, thence west 300 feet, thence south 66 feet, thence east 300 feet, thence north 66 feet to place of beginning	1 99
35,061	A R Rice and W G Benedict and S C Arnold—In block M, Painter & Ball tract, 24 acres bounded north by Woodbury road, east by Woodbury road and Moline ave., south by land of Pierce, west by Los Robles avenue	14 47
35,073	Unknown owner—In the Hall tract, lot 26	5 49
35,088	Unknown owner—In A J Painter's subdivision of north part of block P, Painter & Ball tract, lot 43, block 73	1 50
35,096	Unknown owner—In replat of Dundee Heights in block M, Painter & Ball tract, east 120 feet of block A	1 29
35,097	Unknown owner—In C E Tibbit's subdivision of 53 acres in block K, Painter & Ball tract, north 35 feet of lot 9, block G	70
35,099	Unknown owner—In Woodworths & Beardsley's subdivision block J, Painter & Ball tract, lot 35	80
35,110	Unknown owner—In Townsend's subdivision of south 152 acres of north 172 acres of lot 29, block A, San Pasqual tract, north 1 acre of block S	71
35,111	Unknown owner—In resubdivision of lots 11 and 12, Townsend's subdvision of south 152 acres of north 172 acres, lot 29, block A, San Pasqual tract, lot 1, block A,	79
35,112	Unknown owner—In resubdivision of lots 11 and 12 of Townsend's subdivision of south 152 acres of north 172 acres of lot 29, block A, San Pasqual tract, lot 2, block A,	79
35,113	Unknown owner—In resubdivision of lots 11 and 12 of Townsend's subdivision of south 152 acres of north 172 acres of lot 29, block A, San Pasqual tract, lot 3, block A	79
35,114	Unknown owner—In resubdivision of lots 11 and 12, Townsend's subdivision of south 152 acres of north 172 acres of lot 29, block A, San Pasqual tract, lot 4, block A,	80
35,116	Unknown owner—In resubdivision of lots 11 and 12 of Townsend's subdivision of south 152 acres of north 172 acres of lot 29, block A, San Pasqual tract, lot 6, block A,	79
35,117	Unknown owner—In resubdivision of lots 11 and 12 of Townsend's subdivision of south 152 acres of north 172 acres of lot 29, block A, San Pasqual tract, lot 7, block A	80
35,118	Unknown owner—In resubdivision of lots 11 and 12 of Townsend's subdivision of south 152 acres of north 172 acres of lot 29, block A, San Pasqual tract, lot 8 block A	79
35,119	Unknown owner—In resubdivision of lots 11 and 12 of Townsend's subdivision of south 152 acres of north 172 acres of lot 29, block A, San Pasqual tract, lot 9, block A	80
35,120	Unknown owner—In resubdivision of lots 11 and 12 of Townsend's subdivision of south 152 acres of north 172 acres of lot 29, block A, San Pasqual tract, lot 1, block B	79
35,121	Unknown owner—In resubdivision of lots 11 and 12 of Townsend's subdivision of south 152 acres of north 172 acres of lot 29, block A, San Pasqual tract, lot 2, block B	79
35,122	Unknown owner—In resubdivision of lots 11 and 12 of Townsend's subdivision of south 152 acres of north 172 acres of lot 29, block A, San Pasqual tract, lot 3, block B	80
35,123	Unknown owner—In resubdivision of lots 11 and 12 of Townsend's subdivision of south 152 acres of north 172 acres of lot 29, block A, San Pasqual tract, lot 4, block B	79
35,124	Unknown owner—In resubdivision of lots 11 and 12 of Townsend's subdivision of south 152 acres of north 172 acres of lot 29, block A, San Pasqual tract lot 5, block B	80
35,125	Unknown owner—In resubdivision of lots 11 and 12 of Townsend's subdivision of south 152 acres of north 172 acres of lot 29, block A, San Pasqual tract, lot 6, block B	79
35,126	Unknown owner—In resubdivision of lots 11 and 12 of Townsend's subdivision of south 152 acres of north 172 acres of lot 29, block A, San Pasqual tract, lot 7, block B	79
35,127	Unknown owner—In resubdivision of lots 11 and 12 of Townsend's subdivision of south 152 acres of north 172 acres of lot 29, block A, San Pasqual tract, lot 8, block B	80
35,128	Unknown owner—in re-subdivision of lots 11 and 12 of Townsend's subdivision of south 12 acres of north 172 acres of lot 29, block A, San Pasqual tract, lot 9, block B	79
35,129	Unknown owner—in re-subdivision of lots 11 and 12 of Townsend's subdivision of south 152 acres of north 172 acres of lot 29, block A, San Pasqual tract, lot 1, block 6	80
35,130	Unknown owner—in re subdivision of lots 11 and 12, of Townsend's subdivision of south 152 acres of north 172 acres of lot 29, block A, San Pasqual tract, lot 2, block 6	79
35,131	Unknown owner—in re-subdivision of lots 11 and 12, of Townsend's subdivision of south 152 acres of north 172 acres of lot 29, block A, San Pasqual tract, lot 3 block 6	80
35,132	Unknown owner—in re-subdivision of lots 11 and 12, of Townsend's subdivision of south 152 acres of north 172 acres of lot 29, block A, San Pasqual tract, lot 4, block 6	79
35,133	Unknown owner—in re-subdivision of lots 11 and 12, of Townsend's subdivision of south 152 acres of north 172 acres of lot 29, block A, San Pasqual tract, lot 5, block 6	80
35,136	Unknown owner—in block L, Painter & Ball tract, a lot on west side Los Robles avenue, beginning 495 feet north of Dakota street, thence north 165 feet, thence west 396 feet, thence south 165 feet, thence east 396 feet to place of beginning	2 49
35,137	Unknown owner—In block L, Painter & Balls tract, lot on north side of Dakota street, beginning 186 feet west of Los Robles avenue, thence north 165 feet, thence west 50 feet, thence south 165 feet, thence east 50 feet to place of beginning	79
35,138	Unknown owner—In block D, Painter & Ball's tract, a front triangular piece of land 64 feet on east line of Lincoln avenue, bounded north and east by L W Giddings tract, south by Fig street, west by Lincoln avenue	99
35,139	Unknown owner—In lot 22, block A, San Pasqual tract, undivided half interest in 6 acres, bounded north by Dakota street, east by Stone & Dames' subdivision, south by land of Keyes, west by lot 28, block A, San Pasqual tract	3 49
35,140	Unknown owner—In the Grogan tract, 8 54-100 acres, bounded north by land of Geo D Rowan and heirs of Edson Turner, east by Lake avenue, south by Mrs Clara Crew, west by heirs of Edson Turner	12 47
35,143	San Jose Ranch Company	
	West half of northwest quarter of northwest quarter of section 9, township 1 south, range 9 west, 20 acres	14 78
	West half of northeast quarter of southwest quarter of section 9, township 1 south, range 9 west, 20 acres	14 78
	West half of northwest quarter of southwest quarter of section 9, township 1 south, range 9 west, 20 acres	14 78
	South half of west half of southeast quarter of northwest quarter of section 8, township 1 south, range 9 west, 10 acres	7 64
	North half of southwest quarter of northwest quarter section 8, township 1 south, range 9 west, 20 acres	14 78
	West half of west half of southeast quarter section 5, township 1 south, range 9 west, 40 acres	21 92
	West half of northeast quarter of southeast quarter section 5, township 1 south, range 9 west, 20 acres	14 78
	Northeast quarter of southwest quarter section 4, township 1 south, range 9 west, 40 acres	29 17
	East 16½ acres of southeast quarter of southeast quarter section 4, township 1 south, range 9 west, 17 acres	11 22
	South half of southwest quarter of southwest quarter section 4, township 1 south, range 9 west, 20 acres	14 78
	South half of west half of northeast quarter of northeast quarter, and south half of northwest quarter of northeast quarter, and northwest quarter of northwest quarter of northeast quarter, section 9, township 1 south, range 9 west, 40 acres	29 16
	West half of southeast quarter of northeast quarter section 9, township 1 south, range 9 west, 20 acres	14 78
	West half of northwest quarter and southeast quarter of northwest quarter of northwest quarter section 8, township 1 south, range 9 west, 20 acres	21 98
	East half of northeast quarter, and west half of northeast quarter of southeast quarter of section 7, township 1 south, range 9 west, 40 acres	29 06
	Southwest quarter of northeast quarter of northeast quarter of section 7, township 1 south, range 9 west, 10 acres	7 64
	South 5 acres of west half of northwest quarter of southwest quarter section 2, township 1 south, range 9 west, 5 acres	4 97
	South 5 acres of west half of southw

No.	Name and Description.	Total tax and cost.
35,212	P L I Co—In town of Claremont—	
	w½ lot 3, 91 183	66
	w½ lot 8, block 183	66
	Lot 4, block 183	82
	Lot 5, block 183	81
	Lot 6, block 183	81
	Lot 7, block 183	82
35,213	D L Wilber—In town of Claremont—	
	Lot 12, block 21	66
35,216	J H Collin—In town of Claremont—	
	Lot 11, block 24	66
35,217	Nathan Bradford—In town of Claremont—	
	Lot 3, block 27	66
35,218	E M Watkins—In town of Claremont—	
	Lot 4, block 27	66
35,220	Harvey D Rice—In town of Claremont—	
	Lot 7, block 25	66
	Lot 8, block 25	66
35,227	Herman Dilver—In Lordsburg town site—	
	Lot 22, block 61	66
35,230	F Scribner—In Lordsburg town site—	
	Lot 33, block 73	66
	Lot 34, block 73	66
35,232	O A Vickery—In Lordsburg town site—	
	Lot 47, block 58, and poll tax	4 66
35,234	P T Brown & Co—In Lordsburg town site—	
	Lot 17, block 95	65
35,245	G A Hancock—In town Claremont—	
	Lot 5, block 33	66
35,251	C H Dyer—In town of Claremont —lot 3, block 43	65
35,256	Frank Nichol—In town of Claremont—	
	Lot 2, block 54	65
	Lot 3, block 54	66
35,274	M de La Osa—The se¼ of sec 4, tp 1 n, r 8 w, 160 acres	3 65
35,275	Geo W Simpson—sw¼ of sec 10, tp 1 n r 8 w, 160 acres	3 65
35,276	Wm E Hobson—se¼ s 10, tp 1 n r 8 w, 160 acres	3 65
35,287	Southern Pacific R R Co—w½ of nw¼ & se¼ of nw¼ of sec 22, tp 1 n, r 8 w, 120 acres	2 86
35,282	Jennie Brutt—nw¼ sec 28, tp 1, n r 8 w, 160 acres	14 67
35,283	Miss Pascoe—ne¼ sec 28, tp 1 n, r 8 w, 160 acres	5 23
35,284	Frank B Fox—ne¼ sec 32, tp 1 n, r 8 w, 160 acres	28 85
35,285	Joe Hinckle—se¼ sec 32, tp 1 n, r 8 s, 160 acres	14 67
35,286	Frank E Slaughter—sw¼ of nw¼ & nw¼ of sw½ sec 34, tp 1, n r 8 w, 80 acres	8 38
35,287	Mary E Hampton—e½ of nw¼ sec 34, tp 1, n r 8 w, 80 acres	6 80
35,276	G Natsche—In City Boundry tract, lot 29, block A	66
35,278	Miss P R King—In city boundry tract lot 24, block A	66
35,279	L B Chisbro—In City Boundry tract lot 22, block A	66
35,282	Jas Wilter—In City Boundry tract lot, 17 block C	73
35,283	E McCarthy—In City Boundry tract lot 3, block E	66
35,284	J Bradley—In City Boundry tract lot 29, block B	66
35,292	John C Scott—In Connor's subdivision of Johansen tract—	
	Lot 10	73
	Lot 11	73
	Lot 12	73
	Lot 4	73
	Lot 5	73
	Lot 6	73
	Lot 7	73
	Lot 24	73
	Lot 26	73
	Lot 38	73
	Lot 45	73
	Lot 47	73
	Lot 105	73
	Lot 107	73
	Lot 109	73
	Lot 324	73
	Lot 352	73
	Lot 384	73
	In Fords Temple Street addition—	
	Lot 433	73
	Lot 435	73
35,293	D Davis—In Connor's subdivision Johansen tract lot 9	73
35,294	B E Jean—In Connor's subdivision Johanson tract lot 8	73
35,297	W V Johanson—In Connor's subdivision Johansen tract—	
	Lot 73	73
	Lot 75	73
	Lot 80	73
	Lot 141	73
	Lot 143	73
	Lot 145	73
	Lot 147	73
	In Ford's Temple Street Addition—	
	Lot 149	73
	Lot 434	73
	Lot 440	82
35,298	M W Connor—In Connor's subdivision Johanson tract—	
	Lot 64	73
	Lot 227	73
	Lot 229	73
	Lot 231	73
	Lot 233	73
	Lot 235	73
	Lot 237	73
35,297	W V Johnson—In Fords Temple Street Addition—	
	Lot 471	73
	In Dayton Heigh's tract—	
	Lots 1 to 14 inclusive, at $20 each, block P	4 91
	lot 23, 28, inclusive at $20 each, block P	3 33
35,299	L A Co R R Co—In Connors subdivision of Johanson tract—	
	lot 66	73
	lot 68	66
	lot 133	73
	lot 135	74
	lot 139	74
	lot 126	74
	lot 128	74
	lot 69	74
	lot 71	74
	lot 70	73
	lot 72	73
35,309	L A Co R R Co—In Connors subdivision of Johansens tract—	
	lot 74	73
	lot 76	74
	lot 78	73
35,309	F R Carle—In Connors sub-division of Johansen tract—lot 131	73
35,306	F Hindmarsh—In Connors sub-division of Johansen tract, lot 108	73
35,307	H K Stevens—In Connors subdivision of Johansen tract, lot 142	73
35,308	W H Connor—In Connors subdivision of Johansen tract—	
	lot 198	73
	lot 206	73
	lot 4.8	73
35,310	Mary M Kittle—In Connor's subdivision of Johansen tract—	
	Lot 167	73
35,315	D K Lindley—In Connor's subdivision of Johansen tract—	
	Lot 200	73
	Lot 295	73
	Lot 296	73
	Lot 298	73
	Lot 300	73
	Lot 412	82
	Lot 426	82
35,317	F T Moore—In Connor's subdivision Johansen tract—	
	lot 216	72
35,318	J E L Bell—In Connor's subdivision Johansen tract—	
	lot 250	73
	lot 252	73
	lot 254	73
	lot 256	73
	lot 258	73
	lot 260	73
	lot 262	73
35,320	Butler & Kelley—In Connor's subdivision of Johansen tract—	
	lot 205	73
	lot 207	73
35,325	T F Moore—In Ford's Temple street addition—	
	Lot 430	81
35,327	R D Coates—In Connors sub-division of Johansen tract—	
	lot 222	73
	lot 224	73
	lot 226	73
	lot 389	73
	lot 391	73
	lot 393	73
	lot 394	73
	lot 395	73
	lot 397	73
	lot 461	73
35,328	J B Cecil—In Connors sub-division of Johansen tract, lot 325	73
35,331	E F Ford—In Fords Temple Street addition—	
	lot 423	82
	lot 440	82
35,325	E A Leuthardt—In Connors sub-division of Johansen tract—lot 442	82
35,331	R D Coates—In Connors subdivision Johansens tract—	
	lot 408	82
	lot 403	81
35,329	E A Keller—In Connors subdivision of Johansens tract—lot 470	82
35,340	Geo Brown—In Dayton Heights tract—lot 7, block J	60
35,345	L King—In Dayton Heights lot 10 block L	73
35,349	Miss A Walker—In Dayton Heights lot 17, block M	73
35,352	Temple Street Cable R R Co—In Dayton Heights—	
	Lot 24, block Y	82
	lot 25, block Y	82
	lot 26, block Y	82
35,362	H A Childs—In Weyse tract undivided 1-24 interest in block A	1 32
	Undivided 1-24 interest in block B	1 32
35,324	P D French—20 acres in n ½ of n w ¼, bounded n by Santa Monica road s & w by Dunn Ely Newman	12 31
35,305	M E H Hunter—6½ acres in e ½ of sw ¼ of sec 13 tp 1 s r 13 w bounded north by Reynolds & Gilsooly east by road s by Keefer west by Parker Heirs	6 02
35,266	Sarah H Fair—In I A Weids subdivision of ne ¼ sec 14 Tp 1 s r 14 w e 5 acres lot 5	3 24
35,267	I A Weid—In I A Weid's subdivision of se ¼ sec 14 Tp 1 s r 14 w lot 27	1 05
35,272	J G Jones—2½ acres in n part of w ½ of nw ¼ sec 30 Tp 1 s, r 13 w	

No.	Name and Description.	Total tax and cost
	bounded north by 6th street east by Burns south by 6th street and w by Ingram	
35,273	W P Ingram—2 acres in north portion of west half of northwest quarter section 20, township 1 south, range 13 west, bounded north by Sixth street extension, south by Sixth street addition, east by Jones, west by Jackson	3 65
35,274	N O Gates— East half of northeast half of section 34, township 1 north, range 14 west, 80 acres	3 02
	Southwest quarter of northeast quarter section 31, township 1 north, range 14 west, 40 acres	2 07
35,275	D T de Ybarra—west half of northeast quarter section 2, township 1 south, range 14 west, 8 acres	3 65
35,277	A S Dodge—in Tonner & Garbet's subdivision of S W Little tract	
	Lot 53, 5 acres	3 25
	West ½ of lot 34	1 61
35,284	Dr R F Kleruff—In western subdivision of Lick tract, south half of lot 13, 10 acres	6 06
35,289	C Vegar—in Ro La Ballona, 14 acres bounded north J James, east by Rose, south by A Rose, west by unknown	9 95
35,290	Los Angeles Gun Club—in Ro La Ballona, 265 acres, bounded north by G Howland, east by A Rose, south by Woodworth, west by Pacific ocean	8 57
35,293	Reta de Belmal—in Ro La Ballona, 29 acres, bounded north by unknown, east by Fred Schummel, south by G S de Muchado, west by Royer	9 95
35,295	J F Ferguson—in Ro La Ballona, bounded north by Wherd, east by Messmer, south by Muchado, west by Muchado	6 80
35,299	A A McDowell—in Ro La Ballona, 181 50-100 acres, bounded north by J Bernard, east by Young, et al, south by Ballona creek, west by Churnock, et al	114 53
35,403	M C de Valdez—in Ro La Ballona, 1 14-100 acres, bounded north by Cota street, east by Oteresce, south by Cota, west by Cota	89
35,404	E C de Lopez—in Ro La Ballona, 9 acres, bounded north by county road, east by Valdez, south by unknown, west by county road	6 17
35,405	M C de Valdez—in Ro La Ballona, 2 10 100 acres, bounded north by Lopez, east by county road, south and west by Lopez	1 76
35,405	E C de Lopez—in Ro La Ballona, 1 13-100 acres, bounded north by Valdez, east by Cota, south by county road, west by county road	1 13
35,407	M C Valdez—in Ro La Ballona, 1 13-100 acres, bounded north by unknown, east by Cota, south by Lopez, west by county road	1 13
	In same Ro 3 44-100 acres, bounded north by A Cota, east by county road, south by street, west by F Cota	2 87
35,408	F Cota—in Ro La Ballona, 9 13-100 acres, bounded north by unknown, east by A Cota and D Valdez, south by street, west by de Cota	6 17
35,409	Telizardo de Cota—In Ro La Ballona, 9 13-100 acres, bounded north by unknown, east by Cota, south by street, west by de Figueros	6 17
35,412	Magdelina Cota—in Ro La Ballona, 13 acres, bounded north by county road and Yorba, east by Olivera, south by unknown, west by unknown	8 69
35,413	R C de Olivera—in Ro La Ballona, 6 49-100 acres, bounded north by M Cota, east by Valdez, et al, south by county road, west by unknown	4 28
35,415	E Dalton—In Cienega Ro, 5 20-100 acres, bounded north by Hancock, east by Martin, south by unknown, west by Hancock	2 86
35,416	M Chavez—in Cienega Ro, 5 21-100 acres, bounded north by Hancock, east by Clark, south by unknown Mastin	2 87
35,418	Williams—in Ro Rodeo de Los Aguas, 40 acres, bounded north by Pico street, east by Whitworth, south by unknown, west by Whitworth	19 40
35,421	C H Larkin—in Brookdale tract, lot 34	66
35,422	Mrs Ellen Wells—in Brookdale tract—	
	Lot 35	58
	Lot 36	58
	Lot 37	58
	Lot 38	58
35,423	I A Wied—In Ro La Cienega, 75 acres, bounded north by Adams street, east by unknown, south by L A and I R R, west by Rimpau	59 56
35,429	A Lopez—1 acre in section 18, township 1 south, range 14 west, bounded north by C Pico, east by M Rocha, south by Dominguez, west by Rocha	1 28
35,431	I R Dunkelberger—east half of northwest quarter of northwest quarter section 9, township 1 south, range 14 west, 20 acres	14 67
35,432	Tonner & Garbet—70 acres in northeast quarter of section 9, township 1 south, range 14 west, bounded north by unknown, east by county road, south by unknown, west by Dunkelberger, 70 acres	55 62
35,435	H E Martins—southeast quarter of northeast quarter, and northeast quarter of southeast quarter section 11, township 1 south, range 15 west, 80 acres	4 03
35,437	F Valdez— South half of southeast quarter of section 32, township 1 north, range 14 west, 80 acres	2 86
	South half of southwest quarter of section 31, township 1 north, range 14 west, 80 acres	2 07
35,441	A L Grosner—in Sunset tract, north half of lot 6, block 2, 60 acres	4 79
35,442	Wood & Barto—in Sunset tract Lot 58, block 56	58
	Lot 59, block 56	58
35,450	Mrs C Lamb—in Sunset tract, lot 12, block 42	58
35,452	I Citron—in Sunset tract, lot 2, block 42	58
35,456	R A Robertson—in Sunset tract, Lot 18, block 21	81
	Lot 19, block 21	81
35,464	L M Cummings—in Sunset tract, lot 22, block 19	86
35,465	W W Hutchinson—in Sunset tract, lot 46, block 19	76
35,473	G Goodman—in the Palms, lot 6, block B	13 72
35,474	C B Ford—in the Palms, Lot 1, block B	94
	Lot 2, block B	94
35,476	Harrison, Curtis & Sweetzer—in the Palms, Lot 1, block Q	76
	Lot 2, block Q	76
	Lot 4, block D	1 22
	Lot 27, block F	85
	Lot 28, block F	85
35,479	W S Lyons—in the Palms, lot 16, block T	76
35,483	C G Harrison—in the Palms, Lot 17, block E	68
	Lot 18, block E	68
35,487	M L Bovey—in the Palms, Lot 27, block M	86
	Lot 28, block M	86
35,492	Reta M Behnal—in Talamantes tract, lot 24	12 63
35,493	T Talamantes—in Talamantes tract, lot 20	2 28
35,494	D Talamantes—in Talamantes tract, lot 21	2 28
35,495	S Talamantes—in Talamantes tract, lot 22	2 28
35,498	Unknown owner—Ro La Ballona, 25 acres, bounded north by Lopez east by Juan Machado, south by south line of Ro La Ballona, west by unknown	16 25
35,500	Unknown owner—Cienga Ro, 50 acres, bounded north by Maslin, east by Mansfield et al, south by Maslin, west by unknown	29 13
35,503	Unknown owner—Cienga Ro, 105 acres, bounded north by Washington street, east by Deste tract et al, south by L A & I R R, west by unknown	50 11
35,513	Unknown owner—Sunset tract, lot 19, block 55	58
35,514	Unknown owner—Sunset tract, lot 34, block 48	58
35,515	Unknown owner—the southeast quarter of southwest quarter section 6, township 1 south, range 14 west	2 07
35,516	Unknown owner—Palm City tract, lot 15	68
35,517	Unknown owner—Palm City tract, lot 16	68
35,518	Unknown owner—the Palms, lot 20, block C	59
35,520	Unknown owner—the John D Young tract, west 11 acres, block 11	11 21
35,521	M E Church—Ro De Barrolo, 1 acre land, bounded north by county road, east by Sidwell, south by White, west by White	5 22
35,527	Bushman & Baugh—Rivera, Lot 39, block 11	73
	Lot 40, block 11	73
35,526	W O Cradley—Ro Santa Gertrudes, 7 acres, bounded north by Telegraph road, east by county road, south by Silve, west by J O Butler	7 33
35,529	L M Townsley—Downey Land Association tract, lot 13, block 1	1 50
35,530	J Fisher—Willis addition to Downey, lot 8 block 3	90
35,531	G Parkinson—Willis addition to Downey, lot 7 block 2	74
35,533	M Lashman—Weis tract, Downey, lot 1, block B	74
35,536	Geo Huntington—Ro Santa Gertrudes, 24 acres, bounded north by county road, east by county road, south by Mattison, west by E N Davis	21 67
35,540	Jacob Lowes—Ro San Antonio, 43 acres, bounded north by county road, east by Henry Gage, south by county road, west by Hastinecio	29 16
	Same Ro, 55 acres, bounded north by county road, east by Foster, south by Wood, west by A R de Alvarado	39 47
35,543	Unknown owner—Rivera, lot 41, block 7	73
35,545	Unknown owner—Rivera, lot 42, block 11	73

No.	Name and Description.	Total tax and cost
35,549	Unknown owner—Ro Santa Gertrudes, 23 acres, bounded north and west by County Road east by Mrs E Collins, south by M Kelly	29 97
35,552	Unknown owner—Ro Santa Gertrudes, 4 acres, bounded north by S P R R, east by Smith and Roberts, south by Hood, west by Hood	3 75
35,554	Unknown owner—Greening's subdivision, Downey, lot 11, block 11	1 31
35,555	Unknown owner—Greening's subdivision, Downey, lot 12, block 11	1 31
35,556	Unknown owner—Willis' addition, Downey, lot 22, block 2	83
35,559	Unknown owner—Willis' addition, Downey, lot 12, block 1	90
35,560	Unknown owner — Weis tract, Downey, lot 17, block C	90
35,563	Unknown owner—Crawford's addition, Downey, lot 21	90
35,564	Unknown owner—Ro Santa Gertrudes, 20 acres, bounded north by Quill and Mrs Slack, east by Dismukes, south by Curtis and west by McCormack	13 10
35,280	E W Ford—Whitson's subdivision, Humphrey's first addition, Boyle Heights, for poll tax	4 50
35,204	Francis A Jean—Watt's subdivision, Ro San Rafael, undivided half lot 57, for poll tax	4 50

INDEX TO VOL. 8.

(Preceding)

Armis Orin J		33249
Alkar Henre		33355
Apple Mrs H M		33360
Aspinwall Joseph B		33513
Avise Jessie		33527
Ames Ruel F & Augustus G Carson		33579
Ayres & Lynch		33661
Alderson F B		34005
Ayer R G		34213
Andrews W J		34276
Anderson John T		34366
Allen N S		34416
Allison P & T C Goodfellow	34431 &	34424
Allen & Goodfellow		34426
Abbott Caivin W		34428
Abbott C W & Glass & Keese		34626
Arnold S C & Benedict & Pierce		35061
Allen & Bixby		35184
Allen & Bixby		35186
Bogerguez heirs of Pedro De		33268
Brockway		33385
Bush Stephen		33409
Barney Jos H		33423
Brotherton Mrs L A		33515
Ball Richard		33525
Bradshaw Wm G		33676
Bain R F		33689
Burton Geo F		33702
Bustemente G W		33723
Burton A H		33782
Boyd W L		33785
Bentack Geo		33834
Bennett S		33840
Ber August		33888
Breeder Mrs N		33925
Blood L N		33936
Ballona Harbor Imt Co		33978
Byram O B		34005
Bell L D		34004
Bragg C S & E N McDonald		34037
Bartley W A		34039
Bragg C S		34059
Brown Mrs W		34099
Burns Jno A		34134
Bloom H		34124
Biggin Geo		34189
Blair N F		34207
Baker F		34214
Bowman D H		34216
Boyle W J		34217
Bishop A H		34222
Baker T		34225
Brown Wm S		34237
Brannson C C		34265
Benedict W W		34269
Brown Julius E		34286
Baker J W		34311
Barnes Jos		34313
Brown Albert		34446
Blair N T		34456
Bolinger L T		34546
Berghan A W		34760
Beach Helen M		34782
Bird Arthur		34801
Banker Saml		34855
Brooks C E & Buttner G N		34838
Buttner G N & Rrooks C E		34838
Beers Florence E		34844
Blair N T		34865
Bailes Mrs Walter G		34912
Barker Saml E		34937
Berg Jno & Geo L & Elliott Wm		34946
Bell J E S		34949
Barton Sylvester W		34962
Bye Emily T & Todd Lon A		34968
Bentour Harriet L		34978
Barnes Josiah H		34983
Bruckner G H		35045
Benedict W G & Arnold & Pierce		35061
Burton G W		35149
Buckley P T		35151
Brasee B & Etler		35153
Briggs T		35154
Burr & Bassell		35155
Bassell & Burr		35156
Bowen Geo W		35166
Bailey John		35179
Barrows Wm		35183
Bixby & Allen		35184
Bixby & Allen		35186
Beach J	35198-	35199
Bradford Nathan		35217
Brown P T & Co		35234
Brott Jennie		35262
Bradley J		35284
Bell J E L		35318
Butler & Kelley		35320
Brown Geo		35340
Belmal Reta de		35383
Barts & Moode		35442
Bavey M S		35487
Belmal Reta R		35492
Bushman & Baugh		35523
Baugh & Bushman		35523
Clifford Everett F		33104
Coates Robert D		33120
Crank James F		33122
Cody Geo W		33264
Carver Ciara C		33345
Cornelius Sheey		33403
Crawford James and Alex Petrie		33501
Cushing John		33572
Carson Augustus G and Ruel F Ames		33579
Carpenter H W		33634
" "		33637
Cook F B		33641
Charnock Chas		33701
Colburn J R		33746
Cuooly R		33747
" "		33749
Cooper Henry W		33777
Colburn J R		33778
Clark D S		33785
Carton Geo W		33786
Cook A A		33816
Cal Cent R R Co		33826
Cal Cent R R Co		33830
Campbell Eilen		33831
Centinela I Land Co		33887
Carter C C		33898
Christianson C		33988
Carster Thos		33945
Chesbro L		33979
Call J H		33988
Crawford G S and T R McCreery		34010
Carson A J		34012
Cal Loan and Trust Co		34021
Conant G F		34046
Chamberlain Fannie		34061
" "		34068
Conden Chas		34071
Clifford and Johnson		34246
Conden C		34111
Cushing Theodore		34275
Coffins Sam D		34308
Crane A L		34333
Crane and Oliver		34339
Cornwall H E and Alice M Dunn		34427
Cornwell and Forrester		34460
Corlibouch		34462
Curtis Edward		34473
Carter		34474
Collins A C		34804
Church First German Baptist		34848
Collins John		34851
Colborn Mrs Minnie		34862
Chase Fred W	34886-	34922
Crawford Mrs Ella		34909
Crawford Jas and Petrie Alex		34917
Cambell Jas & Dennison M E Trustees		34957
Crouter Dr G W		34994
Conger Everett L		35019
Crowell Jno		35182
Collins J H		35216
Chesbro L B		35279
Connor M W		35298
Carle F R		35300
Conner W H		35308
Coates R D	35327-	35328
Cecil J B		35328
Child H A		35402
Cota P		35408
Cota Telizardo de		35409
Cota Magdalena		35412
Chavez M		35416
Citron I		35432
Cummings L M		35464
Curtis Harrison & Sweetzer		35476
Church M E		35521
Cradly W O		35526
Dodsworth Metcalf		33164
DeBogergues heirs of Pedro		33268
Dobbins David		33486
Deane Hiram L		33567
Dabney A B		33916
Dabney R T		33918
Damron L		33980
Davis Lewis C		34301
Dunn Alice M and H E Cornwell		34327
Downey John G		34444
Drew John		34739
Dean Nellie F		34890
Dennison Mary E and Naramore		34982
Dennison Mary E and Cambell Jas trustees		34987
Dunnigan R		35188
Dyer H		35201
Davis D		35293
Dodge A S		35377
Dolton E		35415
Dunkelberger J R		35431
Estudillo Francisco		33825
Erhardt Chas A		34275
Ernst H		34089
Eddy J W		34106
" "		34138
Eaton Mary		34837
Elder F S		34861
Ensley Elizabeth		34868
Elliott Wm and Berg Jno and Geo L		33511
Eller & Brogee B		35163
Fellows Mrs Emma H and Dr Isaac Fellows		33058
Freeman Daniel		33108
Freeman Miss Dora		33229
Fair F and J W Palmer		33404
Flores heirs of M S		33488
Freeman College of Arts		33894
Fishman Mary A		34163
Fisher Mrs E A		34238
Fisher E A and J H		34239
Freeman Ida		34244
Freeman Ella		34291 & 34366
Fawcett J S		34464
Foster Amasa		34799
Foote Mrs E A		34848
First German Baptist Church		35152
Field E S		35158
Farley C J		35167
Fulton Jas		35168
Fulton J W		35 44
Foss Frank B		33231
Ford E P		33564
French P D		35474
Ford G B		35630
Fisher J		33258
Ford E W		33291
Gross Fred		33355
Goodrich Wallace		33908
Grimes Elizabeth		33951
Greygan J A		33982
Griswold Dan		33985
" "		33989
" "		34031
Goodfellow T C and P Allison		34124
Gilbert Mrs E A		34434
Guriado P F C		34443
Golden C M		34743
Gisman Mary S		34749
George Jas		34841
Gifford Mary R D		34856
Gray Frank		34913
Green Mary A		34971
Glass J M & Keese & Abbott		35026
Ginner Mrs Ruth B		35032
Green P M		35054
Gard Geo E		35210
Gates N O		35374
Garbutt & Tonner		35432
Grosner A L		35431
Goodman G		35473
Heyman Butler & McBurney		8297
Houlahan & Griffith		33229
Hinchell John		33750
Honan Sarah		33769
Holmbury W		33913
Houghton L H		33954
Huckins P T		33992
Hopkins E A and W A		34171 34172
Herbert Dora		34229
Homell Emma		34234
Hoagland & E C Thomas		34288
Howlett C M		34352
Henry C D		34358
Hammond Louis A		34364
Hazzard A C		34402
Haddock H N		34410
Harrow F V		34429
Hall and Allen		34458
Hunt Saml B Trustee		34719
Hathaway Mary J		34802
Hunter Jos	34811-	34808
Herren Saml R		34817
Hillier H		34862
Hadley Cora B		34882
Henry Mrs Rachel J	34883-	34884
Howell Charlotte & Hory F P		34889
Hory F P & Howell Charlotte		34889
Henen Saml R	34989-	34991
Hughes Geo W		35161
Hughes W J		35172
Huf W R		35193
Hancock G A		33245
Hobson Wm E		35256
Hinckle Joe		35263
Hamilton Mary E		35267
Hindinger F		35303
Hunter Mrs E H		35365
Hutchinson W N		35466
Harrison Curtis & Sweetzer		35476
Harrison C G		33483
Huntington Geo		35236
International Mining Syndicate (limited)		33407
Ingham Edwin A		33514
Inkie T T		34210
Ingram W P		33373
Jeuney Irwin B		33004
Judy Martin		33248
Joyce Sarah		33421
Jones W A		33935
Johnson Phillip		34140
Johnson Ben		34241
Johnson & Clifford		31246
Jackson J		34292
Jarger Herman		34760
Johnson Mina J		34823
Jones Mary E		34965
Jeter Saw Ruth		35191
Jeans B E		35294
Johnson W V		35247
Jones J G		35372
Jean Francis A		33404
King Henry P		33342
Kesler W J		33978
Kezer L C		33830
Kesler W J		33981
Kerney R M		33984
Krizer L C		33936
Keinberg M		34083
Knoike David		34297
Knott E C		34433
Keese Hatle H & Glass & Adoott		35026
Kelleher M		35169
King Miss S R		35278
Kittle Mary M		35310
Kelley & Buttler		35320
Kellar S A		35324
King L		35348
Kierulff Dr B F		35384
Lyttle Bird F		33159
Leopoldo Maier		33470
Loveland Mrs F M		33606
Lotspeich R F & J A Pirtle Trustees		33705 33708
Lindens Ada		33718
Lewis Thos A		33774
Lewis F		33813
Lacour Geo		33868
Lee Eliza		33919
Langford R H		33956
Lehman F E		34205
Lamori Alfredo		34728
Lamori Solomon		34727
LaDow Wm B		34741
Lugo Tripella Mrs		35001
Lugo Jose Louis		35004
Law Chas J		35171
Lotspiech R F		35173
Lond H M		36195
La Osa M de		35254
L A Co R R Co		35299
Lindley S K		35315
Loughton R A		35335
Los Angeles Gun Club		33290
Lopez E C de	35404-	35406
Larkin C H		35421
Lopez A		35429
Lamb Mrs C		35450
Lyon W S		35479
Lushman M		35533
Lowes Jacob		35540
McBride E		32291
Mace Warren H		33017
Marsh Frank		33042
Mead Frank S		33258
Moore Maggie J and A M Osgood		33485
McGriff G W		33570
McCarthy Eliza L		33611
Minter R H		33703
Mindt Alex		33755
Miller Mrs Roesell		33760
Murray J P		33780
Matthews O		33787
Mangman Samuel		33791
Mindt Alex		33825
McIndlee M		33842
McDonald E N		33855
Moss Fred		33870
Mott J K		33934
Miller Annie H		33970
McCreery J R and G I Crawford		34010
McDonald E N and C S Bragg		34067
Miller S S		34048
McCoy S		34062
McCoy Frank		34107
Merrill J W		34113
McCoy F W		34115
Mattia Jno		34124
Miles L		34139
Mathason S A		34140
Miller Fannie		34151
McCoy F		34187
Manger Adam		34190
Mart Fred		34191
Maloney Jo		34227
McCracken Robt		34307
Maxford Emma G		34322
McKinley Lucy et al		34363
Matthew J D sr		34414
Morales		34454
Marchin Frederick W		34772
Messenger Crawford		34803
Myrehen August J		35016
Martin Dr Francis F		35056
Montgomery E W		35145
Mitchell Mrs G J		35176
Morris B L		35190
McCarthy E		35233
Moore F T		35317
Moore T F		35325

PART III, PAGES 17 TO 20

DELINQUENT TAX LIST

In and for the County of Los Angeles, State of California, for State and County taxes for the fiscal year 1890-1891.

[Continued.]

VOLUME IX.

COUNTRY PROPERTY.

[Continued.]

No.	Name and Description.	Total tax and cost
36,073	G E and F E Weston—Rosecrans, lot 15, block 79	57
36,078	J Schant—Rosecrans—lot 3, block 80	57
	lot 4, block 80	58
36,079	Miss Refugio Haskell—Rosecrans, lot 8, block 80	57
36,085	J W Grant—Rosecrans—lot 19, block 80	57
	lot 20, block 80	58
36,086	E C Clark, Rosecrans—lot 21 block 80	57
	lot 22, block 80	57
36,087	M Mayonden—Rosecrans, lot 23, block 80	58
36,093	Mrs Celia Sloan—Rosecrans, lot 12, block 81	57
36,094	George Stone—Rosecrans—lot 19, block 81	57
	lot 20, block 81	58
36,098	H W Millings—Rosecrans, lot 6, block 82	58
36,101	John Groff—Rosecrans—lot 1, block 83	57
36,102	A H Crane—Rosecrans—lot 2, block 83	57
	lot 3	58
	lot 4	57
	lot 21	57
	lot 22	58
	lot 23	57
36,103	M H Kendall—Rosecrans—lot 6, block 83	57
	lot 7	58
36,108	M A Wagner—Rosecrans—lot 19, block 83	58
	4ot 20	57
36,114	Herman Glaute—Rosecrans—lot 13, block 84	57
	lot 14	58
	lot 15	57
36,115	J W Boless—Rosecrans, lot 16, block 84	57
36,119	H Gottle—Rosecrans—lot 28, block 84	58
	lot 29	57
	lot 30	58
36,120	K P Dean—Rosecrans, lot 34 block 84	58
33,122	Tony Messmer—Rosecrans—lot, 4,block 85	57
	lot 5	58
36,124	J S Ely—Rosecrans, lot 15, block 88	57
36,126	Mrs Carrie Craw—Rosecrans, lot 28, block 85	57
36,128	E S Anthony—Rosecrans, lot 33, block 85	58
36,129	G W Aldrich—Rosecrans, lot 34, block 85	57
36,130	R R McIntire—Rosecrans, lot 37, block 85	58
36,134	Mrs E A Schenck—Rosecrans, lot 7, block 86	58
36,135	C H and F L Wilder—Rosecrans—Lot 1, block 87	57
	Lot 2, block 87	58
36,137	J K Wilson—Rosecrans—Lot 4, block 87	58
	Lot 5, block 87	57
36,141	C H and F S Wilder—Rosecrans—Lot 23, block 87	58
	Lot 24, block 87	57
36,142	Rhoda King—Rosecrans, lot 6, block 88	57
36,143	Charles A Davis—Rosecrans, lot 8, block 88	58
36,145	Mrs E Dorr—Rosecrans, lot 16, block 88	57
36,147	H E Boothbey—Rosecrans, lot 19, block 88	57
36,151	Mrs W Hebbert—se¼ of se¼ of nw¼ sec 29, tp 2s, r 13w, 5 acres	2 45
36,154	Henry L Morris—e½ of nw¼ of nw¼ of sec 32, tp 2s, r 13w, 20 acres	13 10
36,164	J L Nichols—South Los Angeles, lot 3, block 4	66
36,166	Thomas Quinn—South Los Angeles, lot 1, block 5	66
36,169	R C Barry—South Los Angeles, lot 6, block 5	66
36,170	May Jacobs—South Los Angeles, lot 7, block 5	66
36,177	W K Damne—South Los Angeles—lot 3, block 7	66
	lot 4	65
36,190	E H Kincade—NewMain and Wilmington tract, lot 11, block 1, 5 acres	2 46
36,191	A Doyle—New Main and Wilmington tract, lot 12, block 1, 5 acres	2 46
36,192	James H Barrey—New Main and Wilmington tract, lot 14, block 1, 5 acres	2 46
36,194	Myrtle McDonald—New Main and Wilmington tract—lot 6, block 2, 5 acres	2 47
	lot 7, block 2, 5 acres	2 46
36,195	E H Kincade—New Main and Wilmington tract, lot 11, block 2, 5 acres	2 47
36,196	A Doyle—New Main and Wilmington tract, lot 12, block 2, 5 acres	2 46
36,198	Mrs Lena Dosson—New Main and Wilmington tract, lot 1, block 2, 5 acres	2 47
36,202	S M Metcalf—40 acres of land, being n½ of n½ of se¼ of sec 29, tp1n, r 9w	6 80
36,203	Thomas Thomason—40 acres of land, w½ of w½ of sw¼ of sec 28, tp 1n, r 9w	6 80
36,204	Alosta Water Development Company—20 acres of land, n½ of sw¼ of se¼ of sec 29, tp 1n, r 9w	3 65
36,206	George D Wells—Alosta—lot 14, block 26	98
	Lot 15, block 28	99
	Lot 16, block 26	98
36,212	Alosta Land Co—Alosta—lot 1, block 19	2 19
	lot 4	62
	lot 4, block 24	98
	lot 1, block 25	99
	lot 2	98
	lot 3	98
36,214	Alosta Land Co—Alosta—lot 5, block 21	98
	lot 2, block 22	99
	lot 11	98
	lot 1, block 23	99
	lot 2	98
	lot 4	98
	lot 4, block 7	99
	lot 5	98
	lot 6	98
	lot 10	99
	Lot 11, block 8	98
	Lot 2	98
	Lot 3	98
	Lot 10	98
	Lot 4, block 9	98
	Lot 5	99
36,215	Washburn & Underwood—Alosta—	
	w half lot 1, block 15	74
	w half lot 2, block 15	74
	w half lot 3, block 15	74
36,217	Mrs C Randall—Alosta—	
	e half lot 1, block 15	74
	e half lot 2, block 15	74
	e half lot 3, block 15	74
36,219	Joseph B Aspinwall—Alosta—lot 1, block 28	99
	lot 2, block 28	98
36,225	George N Worthen—Alosta, lot 2, block 4	98
36,228	Mrs J Hammell—Alosta—lot 13, block 5	98
	lot 14, block 5	99
	lot 15, block 5	98
36,229	Alosta Land Company—Alosta—lot 7, block 5	98
	lot 12, block 5	98
	lot 11, block 10	94
	lot 7, block 11	98
36,233	Lucy Barker—Alosta, lot 7 block 10	99
36,234	Stanton W Rice—Alosta—lot 8, block 10	99
	lot 10, block 10	98
36,235	C E Pierson—Alosta, lot 6, block 11	98
36,236	Mrs H Hammell—Alosta—lot 8, block 7	99
	lot 9, block 7	98
36,237	Glendora Land Company—Glendora tract—	
	lot 21, block OO	85
	lot 17 block SS	86
63,238	Sook & Tucker—Glendora tract, lot 9, block OO	86
36,239	Martha Brown—Glendora tract—lot 3, block PP	86
	lot 6, block PP	85
36,243	A K Crozier—Glendora tract, lot lot 25, block PP	86
36,244	Robert J Walker—Glendora tract, lot 1, block QQ	85
36,245	Samuel Chapman — Glendora tract, lot 10, block QQ	86
36,246	G W & C M McCabe—Glendora tract, lot 17, block QQ	85
36,247	W S Gorman—Glendora tract, lot 24, block QQ	86
36,248	Alosta Land Co—Glendora tract, lot 22 block QQ	85
36,251	James A Nelson—Glendora tract, lot 8 block RR	86
36,252	William Lilly—Glendora tract, lot 15 block RR	86
36,253	William F Karnes — Glendora tract, lot 18 block RR	85
36,257	Julius L Blackman — Glendora tract, lot N block SS	86
36,259	Alosta Land Co—Alosta, lot 1 block 14	99
	Lot 2 block 14	98
	Lot 8 block 14	99
36,263	James A Nelson—Glendora tract s 100 feet of lot 32 block CC, s 100 feet of lot 33 block CC, s 100 feet of lot 34 block CC	1 47

No.	Name and Description.	Total tax and cost
36,274	V S Brooks—Glendora tract, lot 6 block MM	86
36,276	J H Garlit—Glendora tract, lot 17 block MM	86
36,283	H T Eckert—Glendora tract, lot lot 28 block NN	85
	lot 25 block NN	86
36,284	Robert J Walker—Glendora tract lot 29 block NN	86
36,285	W R Burke—Glendora tract—	
	lot 1, block OO	86
	lot 2	85
	lot 3	85
	lot 10	86
	lot 11	86
	lot 14	85
	lot 15	86
	lot 18	85
	lot 19	86
	lot 22	86
36,286	F M Baugh—Glendora tract, lot 23 block BL	86
36,290	O K Young—Glendora, lot 5, block Y	99
36,294	J H Bunnett—Glendora—lot 2, block T	98
	lot 3	99
36,295	J T Opry and N Scovell—Glendora, lot 15, block T	98
36,300	U L Brooks—Glendora, lot 10, block W	86
36 301	J O Hudson—Glendora tract, lot 6, block B B	86
36 332	Glendora Land Co — Glendora Hotel site, bounded north by Meda avenue, east by Vista Bonita avenue, south by California Central railroad grounds, west by Michigan avenue	2 30
36,310	Fred Michell—Glendora tract, lot 24, block CC	86
36,316	Robert J Walker—Glendora, lot 8, block G	1 22
36,321	H S Sook—Glendora, lot 16, block N	99
36,324	Mary F Schofield—Glendora—lot 8, block P	98
	lot 9, block P	99
	lot 12, block P	98
	lot 13, block P	98
36,327	Opry & Scovell—Glendora, lot 1, block J	1 13
33,330	Martin Wisehart — Glendora, lot 8, block J	4 85
36,331	Charles O'Mally—Glendora—lot 12, block J	98
	lot 13, block J	99
36,336	J E Bell—Glendora, lot 3, block L	99
34,337	J Ellwood Ellis—Glendora, lot 9, block M	98
36,340	O K Young—Glendora—lot 19, block R	98
	lot 20, block R	98
36,341	Opry & Scovell—Glendora—lot 16, block S	98
	lot 17, block S	98
36,348	J W Cook—sw¼ of ne¼ of ne¼ of sec 31, tp 1 n, r 9 w	10 16
36,349	Glendora Land Company—n½ of sw¼ sec 32, tp 1 s, r 9 w	39 14
36,353	Almon B Wood—Glendora, lot 2, block A	1 22
36,356	W C Vallikett—Glendora, lot 8, block C	1 23
36,359	C H Blake—Glendora—lot 11, block D	99
	lot 12, block D	98
36,360	John Trethaway, Jr—Puente, lot 2 block 1	81
36,370	J Trethaway—Puente—lot 8, block 9	82
	lot 9	81
36,374	Frank McCain—Puente, lot 16, block 10	2 55
36,376	Estudillo & Pico—Puente, lot 7, block 12	82
36,379	J Trethaway—Puente—lot 19, block 12	81
	lot 20	82
36,380	John F Foster—Puente, lot 3, block 13	81
36,388	Stephen Townsend—Puente—lot 3, block 16	82
	lot 4	81
36,397	H B Pinney—Pinney Hotel tract, Sierra Madre—	
	lot 1	97
	l t 2	98
	l t 3	97
	lot 10	98
	lot 11	97
	lot 12	96
	lot 14	97
	lot 15	98
	lot 19	97
	lot 40	98
	lot 41	97
	lot 45	98
	lot 46	97
	lot 48	41 76
36,412	E M Collins—Hosmer's subdivision of lot 5 Sierra Madre tract—	
	lot 14, block Z,	1 29
	lot 15, block Z,	1 28
	lot 16, block Z,	1 29
36,414	Francis H Hawks—A A Hawks addition in south half of lot 14, Sierra Madre tract—	
	lot 1, block A,	1 28
	lot 4, block A,	1 29
36, 415	William A A Hawks—A A Hawks addition south half of lot 13, Sierra Madre tract—	
	east half of lot 21, block B,	1 04
	lot 9, block B,	1 61
36,416	C White—nw ¼ of sw ¼ of sec 8, tp 1n, r 11w,	1 13
36,417	J S Dow—s ¼ of sw ¼ of sec 8, tp 1n, r 11w,	1 13
36,419	B C Lawrence—ne¼ of sec 8, tp 1n, r 11w,	3 02
36,420	W H Thomas—ne ¼ of se¼ of sec 8, tp 1n, r 11w,	1 13
36, 421	J M Smith—nw ¼ of nw ¼ of sec 16, tp 1n, r 11w,	1 28
36,425	Joseph B Aspenwall—W B Crisp's subdivision of lot 1, Sierra Madre tract—lot 14, block D,	1 13
36,426	Lizzie Jaynes Putman — Hart's subdivision w½ lot 4, Sierra Madre tract—	
	lot 28	1 13
	lot 29	1 13
36,428	George M Teel—Vine and—	
	lot 13, block 20	1 13
	lot 14, block 20	4 28
36,432	Howard Reynolds—E½ of w½ of ne¼ of se¼ sec 7, tp 1s, r 10w	5 23
36,440	Milton Prantee—West 305 acres of fractional sec 13 tp 1s, r 11w	35 15
36,441	Heirs of J R Opitz—W½ of se¼ of nw¼ sec 18, tp 1s, 10w	6 80
36,447	R R Stephens—Stephens's subdivision part lot 2, Beardslee tract—	
	lot 90	92
	lot 98	92
	lot 107	92
36,451	H C Davidson—Stephens's subdivision part lot 2, Beardslee tract, lot 99	92
36,452	Joseph Dabney—Stephens subdivision part lot 2, Beardslee tract—	
	lot 108	92
	lot 109	5 12
36,458	Mrs S Graham—Chappelop's subdivision, part lot 6, sec 36, tp 1n, r 11w, lot 4, block 1	4 49
36,464	John F Staples—160 acres n½ of n½ sec 8, tp 1n, r 10w	3 87
36,465	George H Happs—640 acres sec 16, tp 1n, r 10w	13 94
36,469	J W Keefer—35 acres, being east 35 acres of west 55 acres of n½ of ne¼ of sec 31, tp 1n, r 10w	15 20
36,469	C C Davis—Davis addition to Duarte, lot 4, block 4	81
36,478	W Johnson—Davis addition to Duarte—	
	Lot 8, block 19	81
	lot 9, block 19	80
36,483	James McElwell—Davis addition to Duarte, lot 17, block 4	80
36,509	John Dawson—28 acres, fractional s½ of ne¼. Rancho San Jose addition, sec 1, tp 1s, r 10w	19 06
36,511	Dawson & Craft—40 acres ne¼ of se¼, Rancho San Jose addition, sec 1, tp 1s, r 10w	21 92
36,512	M L Wicks—80 acres s½ of nw¼ sec 6, tp 1s, r 9w	36 20
36,513	Dawson & Craft—34 acres, fractional s½ of se¼ and w½ of se¼ of se¼ Rancho San Jose addition sec 1, tp 1 s, 10 w	11 78
36,515	L W Dennis—132 acres ¼ interest in 528 acres in sec's 15, 16 and 21 and 22, tp 1 s, 10 w, bounded north by San Bernardino road, east by county road, south by Baldwin road, west by Coffman Mensing	83 05
36,524	J T Hartsboro—Phillips tract 10 acres, lot 7, block 14	9 43
36,527	Aaron Mullendore—Covina, lot 15, block 6	94
36,528	Miss Lida Stanford—Covina, lot 18, block 6	94
36,530	J S Phillips—Covina—lot 3, block 11	1 21
	East ½ lot 4, and poll tax	6 64
36,531	L W Riley—Covina, lot 3, block 12	86
36,533	S D Waterman—Covina, lot 7, block 14	85
36,538	Mrs Maria Botello—7 acres in lot 1, sec 15, tp 1 s, r 10 w, bounded north by Talley, east by county road, south by Snodgrass & Correlia	13 05
36,540	H Martz and H C Roberts—80 acres w½ of sw¼ sec 23, t 1 n, r 10 w	5 54
36,557	Antonio Diaz—Azusa—lot 13, block 76	86
	lot 14	87
	lot 15	87
36,559	Milton R Leby—Azusa—lot 16, block 77	86
	lot 17	87
	lot 18	86
	lot 19	87
36,567	Mrs Lucia Cuyas, Azusa, lot 43, block 36	1 01
36 569	C W Daw—Azusa, lot 22, block 47	1 00
36,574	J M McCarthy and R J Harkins—Azusa, lot 13, block 45	1 00
36,576	William and Henry Chambers—Azusa, lot 48, block 45 and poll tax	5 01
36,583	J M McCarthy and R J Haskins—Azusa, lot 29, block 44	1 01
36,592	C J Glover—Azusa—lot 5, block 28	1 00
	Lot 6, block 28	1 01
	Lot 7, block 28	1 00
36,594	Volney E Philp—Azusa, lot 15, block 37	1 01
36,595	J M McCarthy and R J Haskins—Azusa—	
	Lot 20, block 37	1 03
	Lot 24, block 37	1 09
36,599	Thomas Conovan—Azusa, lot 14, block 37	1 76
36,601	Arthur Card—Azusa, lot 14, block 35	1 01

No.	Name and Description.	Total tax and cost.
36,602	Jno Louterbach—Azusa, lot 19, block 35	1 00
33,604	F M McGee—Azusa, lot 13, block 2	3 27
36,611	W H Russell—Azusa—Lot 6, block 12	87
	Lot 21, block 12	86
36,612	Mrs Louisa Williamson—Azusa, lot 9, block 13	1 00
36,619	David Bridenstein—Azusa, lot 4, block 20	87
36,631	Maggie Temple—134 acres, undivided third interest in 401 34-100 acres, Puente Mill property, bounded north by E J Baldwin, east by E J Baldwin and E L Elder, south by Castino and San Jose creek, west by E J Baldwin	24 13
33,632	Gaetano Castino—80½ acres of Puente mill property, bounded north by Temple heirs, east by Emma L Elder, south by San Jose creek, west by Temple heirs	25 70
31,633	F M Zanbeano—Rancho Rincon de La Brea, 39 acres, bounded north by E A Quo, east by Ybarra, south by Polaski & Goodwin, west by Puente rancho	13 10
36,638	J G Brown—160 acres, se¼ of sec 13, tp 1 n, r 11 w	4 59
36,639	Mrs InezWilliams—20 acres, e½ of se¼ of sw¼ of sec 25, tp 1 n, r 11 w	41 45
36,642	Heirs of William A Pile—South 15 acres lot 2, sec 2, tp 1 s, r 11 w	20 98
36,644	James E Felton—Arcadia, lot 5, block 83	91
36,653	A J Hutchinson—Arcadia—lot 23, block 78	91
	lot 24, block 78	91
36,658	Nora Hawk — Arcadia, lot 25, block 66	91
36,665	Unknown owner—60 acres fractional e½ of nw¼ of sec 24, tp 1 n, r 10 w	3 57
36 67	Unknown owner—20 acres e½ of sw¼ of nw¼ sec 9, tp 1 s, r 10 w	2 28
36,668	Unknown owner—Phillips tract, lot 5, block 27	9 43
36,669	Unknown owner—Phillips tract, lot 7, block 27	9 42
36,681	Unknown owner—Covina, lot 6, block 13	85
36,682	Unknown owner—Covina, lot 7, block 13	86
36,683	Unknown owner—Covina, lot 8, block 13	86
36,684	Unknown owner—Covina lot 9, block 13	85
36,685	Unknown owner—Covina, lot 10, block 13	86
36,687	Harold M Arnold—Possessory interest, 160 acres, ne¼ sec 10, tp 8 n r 15 w	3 65
33,688	Philip Pruis—Possessory interest, 160 acres nw¼ sec 10, tp 8 n r, 15 w	3 65
33,689	Fred A Crawford—Possessory interest, 160 acres se¼ sec 10, tp 8 n r 15 w	2 08
36,690	Martin Nordfelt—Possessory interest, 160 acres, sw¼ sec 10, tp 8 n, r 15w	3 65
36,692	Elizabeth Grimes—Possessory interest, 160 acres nw¼ sec 20, tp 7 n, r 15 w	3 65
36,694	John McCutcheon—Possessory interest, 160 acres, nw¼, sec 12, tp 8 n, r 14 w	3 65
33,696	William M Carnahan—Possessory interest, 160 acres, ne¼ sec 4, tp 8 n, r 16 w	3 65
36,697	Mary E Carnahan—Possessory interest 160 acres nw¼ sec 4 tp 4 n r 16 w	3 65
36,698	Samuel O James—Possessory interest 160 acres ne¼ sec 6 tp 8 n r 16 w	4 43
36,700	Willis G Weaver—160 acres nw¼ sec 2 tp 7 n r 15 w	11 53
36,701	Frank J Culver—Possessory interest 160 acres ne¼ sec 2 tp 7 n r 15 w	2 07
36,703	Patrick Crow—Possessory interest 160 acres sw¼ sec 28 tp 8 n r 15 w	4 44
36,704	Victor Mordigilla—Possessory interest, 160 acres se¼, sec 22, tp 8 n r 15 w	3 65
36,705	Francis M Dickey—Possessory interest 160 acres, nw¼ sec 34, tp 8 n r 15 w	2 08
33,707	Wm H Dodge—160 acres se¼ sec 16, tp 4n. r 17w	5 12
36,708	W H Delano—Possessory interest 115 acres, lot 1 and se¼ of ne¼ and ne¼ of se¼ sec 6, tp 4n 15w	3 97
36,710	C H Wilson—320 acres w½, sec 36, tp 4n 15w	5 54
36,711	Edward Lion—Possessory interest 160 acres w½ of s½, sec 22, 4n 15w	3 65
36,712	H H Galaway—320 acres, w½, sec 33, 4n 15w	5 54
36,714	Sartoul — 20 acres undivided half interest in 40 acres, nw¼ of nw¼ sec 16, 4n 14w	89
36,715	G B Walker—640 acres all sec 30, 4n 14w	9 95
36,716	Frank La Strong—160 acres, n½ of e½ of sec 18, 4n 14w	4 12
36,717	Wm W Leecher—Possessory interest 160 acres, s½ of ne¼ and ne¼ of sw¼ and nw¼ of se¼ sec 6 4n 15w	3 27
36,719	L Lebarro Smith—640 acres, sec 31, 4n 14w	10 58
36,720	Jacob Bell—40 acres, ne¼ of nw¼, sec 14, 4n 13w	3 65
36,723	Hiram H Leach—Possessory interest 160 acres ne¼, sec 18, 6n 14w	3 65
36,728	F S DeCells—Possessory interest 160 acres ne¼ sec 18, tp 6n, r 14w	6 80
36,729	William Jagon—160 acres se¼ sec 11 tp 6n, r 13w	10 58
36,730	Joseph Charvonel—Possessory interest 160 acres se¼ sec 12, tp 6n, r 12w	4 83
36,731	R E Carmichel—Possessory interest 160 acres nw¼ sec 20, tp 5n, r 16w	8 43
36,733	Irwin Barnard—160 acres s½ of ne¼ and e½ of se¼ sec 27, 5n, r 16w	3 65
36,734	John Jary—640 acres sec 36, tp 5n, r 15w	13 10
36,735	A Francis George—Possessory interest 160 acres nw¼ sec 6, tp 5n, r 14w	3 65
36,736	George C Smith—80 acres e½ of ne¼ sec 34, tp 5n, r 14w	3 63
36,737	Frederick W White—Possessory interest nw¼ sec 2, tp 8n, r 17w	4 04
36,738	James D Rix—Lot 1, in ne¼ and w½ of ne¼ and se¼ of ne¼ of sec 24, tp 8n, r 18w	5 23
36,739	James L Allen—Possessory interest in s½ of ne¼ and e½ of se¼ sec 18, tp 8n, r 18w	3 65
36,742	Frank A Geiger—Se¼ of sec 22, tp 7n. r 14w	10 58
	All of sec 27, tp 7n, r 14w	13 10
	Nw¼ of sec 23, tp 7n, r 14w	10 58
36,743	William Van Buskirk—Possessory interest in ne¼ sec 24 tp 7n, r 13w	5 44
36,745	Frank M Bushnell—Possessory interest in sw¼, sec 6, tp 7n, r 13w	4 83
36,747	F B Scherer—Sw¼ sec 33, tp 7n, r 13W	
36,741	Laury Tweedy—N½ of nw¼ of n½ of sw¼ sec 4, tp 7n. r 16w	27 28
36,753	Samuel S Crane—Possessory interest in s½ of se¼ of s½ of sw¼ sec 34, 7n, r 17w	2 07
36,758	John B Morris—Possessory interest sw¼ sec 4, tp 8n, r 16w	2 08
36,760	Harris S Howard—ne¼ sec 12, tp 8n, r 17w	6 80
36,762	C V S Boettger—Possessory interest ne¼ sec 2, tp 8n, r 15w	2 86
36,763	Sophia Scheer—Possessory interest nw¼ sec 14, tp 8n, r 15w	3 65
36,764	Eben S Brown—Possessory interest se¼ sec 2, tp 8n. r 15w	2 07
36,767	Benjamin D Patterson—se¼ sec 12, tp 8n, r 18w	6 80
36,768	Phineas L Breese — Possessory interest ne¼ sec 14, tp 4n, r 15w	2 08
36,770	Martha Davis—s w¼ sec 34, tp 8n, r 15w	11 37
36,771	Charles Molofski—sw¼ sec 8, tp 7n, r 18w	6 80
36,772	George W Rowell—3½ of sw¼ and sw¼ of se¼ sec 22, tp 7 n. r 17 w	3 65
35,773	John Derkine—Possessory interest sw¼ sec 14, tp 8 n, r 15 w	5 23
36,774	Malvina Lower—s½ of se¼ sec 4, tp 7 n, r 16 w	5 22
36,776	Emil Waldeck—nw¼ sec 8, tp 7n, r 14w	10 58
36,778	T Gilbert Wright — Possessory interest nw¼ sec 20, tp 8n, r 15w	3 65
36,780	William H Temple—Possessory interest nw¼ sec 32 tp 8n, r 15w	4 43
36,781	J W Wyatt—Possessory interest se¼ sec 6, tp 7n, r 15w	3 65
36,783	H Watkins—Possessory interest, nw¼ sec 24, tp 8n, range 15w	3 25
36,784	C M Scheel—Possessory interest, ne¼ sec 24, tp 8n. r 15w	4 43
33,786	Ernest Gruiner—Possessory interest, ne¼ sec 18, 8n, 15w	3 65
33,788	Richard Mayne—Possessory interest ne¼ sec 6, 8n. 14w	4 44
36,790	Unknown owner—Newhall, block 43	89
36,791	Unknown owner—Newhall, lot 13, block 42	58
36,792	Unknown owner—Newhall, lot 14, block 42	57
36,793	Unknown owner—Newhall, lot 15, block 42	58
36,794	Unknown owner—Newhall, lot 16, block 42	58
36,795	Unknown owner—Newhall, lot 17, block 42	57
36,796	Unknown owner—Newhall, lot 18, block 42	57
36,797	Unknown owner—Newhall, lot 19, block 42	58
36,798	Unknown owner—Newhall, lot 11, block 44	57
36,799	Unknown owner—Newhall, lot 12, block 44	57
36,800	Unknown owner—Newhall, lot 23, block 44	58
36 801	Unknown owner—Newhall, lot 24, block 44	57
36,802	Unknown owner—Newhall, lot 13, block 44	57
36,803	Unknown owner—Newhall, lot 14, block 44	58
36,804	Unknown owner—Newhall, lot 1, block 44	57
36,805	Unknown owner—Newhall, lot 2, block 44	57
36,806	Unknown owner—Newhall, lot 3, block 44	58
36,807	Unknown owner—Newhall, lot 2, block 29	57

No.	Name had Description.	Total tax and cost.
36,808	Unknown owner—Newhall, lot 12, block 48	57
33,809	Unknown owner—Newhall, lot 8, block 53	66
36,810	Unknown owner—Newhall, lot 9, block 52	65
36,811	Unknown owner—Newhall, lot 13, block 49	57
36,812	Unknown owner—Newhall, lot 3, block 40	66
33,813	Unknown owner—Newhall, lot 4, block 49	66
36,814	Unknown owner—Newhall, lot 5, block 49	66
36,815	Unknown owner—Newhall, lot 6, block 49	65
36,816	Unknown owner, Newhall, lot 8, block 40	65
36,817	Unknown owner—Newhall, lot 9, block 49	66
36 818	Unknown owner—Newhall, lot 10, block 40	66
36,819	Unknown owner—Newhall, lot 11, block 49	65
36,823	Unknown owner—Newhall, lot 12, block 40	66
36,822	Unknown owner—Newhall, lot 10 block 9	65
36,827	Unknown owner—Newhall, lots 11 to 16 inclusive, block 15	1 46
36,828	Unknown owner—Newhall, lot 22, block 6	65
36,829	Unknown owner—Newhall, lot 1, block 50	65
36,830	Unknown owner—Newhall, lot 2, block 50	66
36,831	Unknown owner—Newhall, lot 1, block 36	81
33,832	Unknown owner—Newhall, lot 9, block 14	66
36,833	Unknown owner—Newhall, lot 10, block 14	66
36,834	Unknown owner—Newhall, lots 13 to 24 inc usive, block 12	1 44
36,840	Unknown owner—Newhall, lot 32, b ock 24	81
36,844	Unknown owner—Newhall, lot 10, block 28	74
36,848	Thomas Winter—Possessory interest in sw¼ of sec 8, tp 8 n, 13w	2 86
36,849	A A Harriman—Possessory interest n ½ of sw¼ of sec 8, tp 8 n, 13w	2 86
35,850	George G Avery—Possessory interest in n½ and sw¼ of sec 10, tp 8 n, 13w	2 39
36,851	Frank A Wasley—Possessory interest se¼ sec 10, tp 8 n. r 14 w	3 65
36,852	Collin Ferguson—Possessory interest in w½ sec 12, tp 8 n, r 13 w	2 07
36,853	Matthew Forsyta—Ne¼ sec 12, tp 8 n, r 13 w	4 44
33,854,	Henry Hutchings — Possessory interest se¼ sec 12, tp 8 n, r 13 w	2 07
36,855	Lionel G Thompson—Possessory interest se¼ sec 14, tp 8 n, r 13 w	2 08
36,856	Franz B Forschner—Possessory interest ne¼ sec 14, tp 8 n. r 13 w	2 08
36,857	William Jeffery—Possessory interest sw¼ sec 14. tp 8 n, r 13 w	2 08
33,858	A O Damon—W½ sec 16, tp 8 n, r 13 w	13 19
36,859	William G Newlands—Possessory interest ne¼ sec 18, tp 8n, r 13w	2 07
33,860	Martha H Romer—Possessory interest nw¼ sec 18, tp 8n, r 13w	2 08
33,861	James P Ipsen—Possessory interest sw¼ sec 18, tp 8n, r 13w	2 07
36,862	John Heimore—Possessory interest nw¼ sec 20, tp 8n. r 13w	2 08
36,863	David M Berry—Possessory interest sw¼ sec 20, tp 8n, r 13w	2 07
33,814	Bartburo Beltreme—Possessory interest ne¼ sec 22, tp 8n, r 13w	2 08
36,836	Charles B Younger—Possessory interest se¼ sec 24, tp 8n, r 13w	2 07
33,867	Kenneth P Grant — Possessory interest sw¼ sec 24, tp 8n, r 13w	2 08
36,868	Joseph M Kaiser—Possessory interest ne¼ sec 25, tp 8n, r 15w	2 08
36,869	John W Brown—Possessory interest se¼ sec 26 8n 13w	2 07
36,870	Robert Davis—Possessory interest sw¼ sec 26 8n 13w	2 08
36,871	Harry L Bell—Possessory interest ne¼ sec 28 8n 13w	2 07
36,872	Henry Garlces—Possessory interest no¼ sec 30 8n 13w	2 08
36,873	Eugene Wallace—Possessory interest nw¼ sec 32 8n 13w	2 07
36,874	Henry Schneider—Possessory interest sw¼ sec 32 8n 13w	2 87
36,875	Lyal of Goulan—Possessory interest ne¼ sec 34 8n 13w	2 08
36,876	Thom

No.	Name and Description.	Total tax and cost.
37,334	Unknown owner—Palmdale Colony, lot 7, block G	66
37,335	Unknown owner—Palmdale Colony, lot 9, block G	65
37,336	Unknown owner—Palmdale Colony, lot 11, block G	66
37,337	Unknown owner—Palmdale Colony, lot 13, block G	65
37,338	Unknown owner—Palmdale Colony, lot 15, block G	66
37,339	Unknown owner — Palmdale Colony, lot 19, block G	66
37,340	Unknown owner — Palmdale Colony, lot 21, block G	66
37,341	Unknown owner — Palmdale Colony, lot 23 block G	66
37,342	Unknown owner — Palmdale Colony, lot 2, block G	65
37,343	Unknown owner — Palmdale Colony, lot 4, block G	66
37,344	Unknown owner — Palmdale Colony, lot 6, block G	66
37,345	Unknown owner — Palmdale Colony, lot 8, block G	66
37,346	Unknown owner — Palmdale Colony, lot 10, block G	65
37,347	Unknown owner — Palmdale Colony, lot 14, block G	66
37,348	Unknown owner — Palmdale Colony, lot 16, block G	66
37,349	Unknown owner — Palmdale Colony, lot 18, block G	66
37,350	Unknown owner — Palmdale Colony, lot 20, block G	65
37,351	Unknown owner—Palmdale Colony, lot 22 block G	66
37,352	Unknown owner—Palmdale Colony, lot 24, block G	66
37,353	Unknown owner—Palmdale Colony, lot 1, block C	65
37,354	Unknown owner—Palmdale Colony, lot 3, block C	66
37,357	Unknown owner—Palmdale Colony, lot 17, block C	66
37,358	Unknown owner—Palmdale Colony, lot 20, block C	66
37,359	Unknown owner—Palmdale Colony, lot 16, block C	66
37,360	Unknown owner—Palmdale Colony, lot 14, block C	66
37,361	Unknown owner—Palmdale Colony, lot 12, block C	65
37,362	Unknown owner—Palmdale Colony, lot 10, block C	65
37,362	Unknown owner—Palmdale Colony, lot 8, block C	66
37,364	Unknown owner—Palmdale Colony, lot 2, block C	66
37,365	Unknown owner—Palmdale Colony, lot 1, block D	66
37,366	Unknown owner—Palmdale Colony, lot 3 block D	66
37,367	Unknown owner—Palmdale Colony, lot 5 block D	66
37,368	Unknown owner—Palmdale Colony, lot 7 block D	65
37,369	Unknown owner—Palmdale Colony, lot 9 block D	66
37,370	Unknown owner—Palmdale Colony, lot 11 block D	66
37,371	Unknown owner—Palmdale Colony, lot 23 block D	66
37,372	Unknown owner—Palmdale Colony, lot 12 block D	65
37,373	Unknown owner—Palmdale Colony, lot 14 block D	66
37,374	Unknown owner—Palmdale Colony, lot 16 block D	66
37,375	Unknown owner—Palmdale Colony, lot 18 block D	65
37,376	Unknown owner—Palmdale Colony, lot 20 block D	66
37,377	Unknown owner—Palmdale Colony, lot 1 block E	66
37,378	Unknown owner—Palmdale Colony, lot 3 block E	66
37,379	Unknown owner—Palmdale Colony, lot 5 block E	65
37,380	Unknown owner—Palmdale Colony, lot 7, block E	66
37,382	Unknown owner—Palmdale Colony, lot 11 block E	66
37,383	Unknown owner—Palmdale Colony, lot 13, block E	66
37,384	Unknown owner—Palmdale Colony, lot 15, block E	65
37,385	Unknown owner—Palmdale Colony, lot 17, block E	66
37,386	Unknown owner—Palmdale Colony, lot 19, block E	66
37,387	Unknown owner—Palmdale Colony, lot 21, block E	65
37,388	Unknown owner—Palmdale Colony, lot 23, block E	66
37,389	Unknown owner—Palmdale Colony, lot 2, block E	66
37,390	Unknown owner—Palmdale Colony, lot 6, block E	66
37,391	Unknown owner—Palmdale Colony, lot 8 block E	66
37,392	Unknown owner—Palmdale Colony, lot 10, block E	66
37,393	Unknown owner—Palmdale Colony, lot 12, block E	66
37,394	Unknown owner—Palmdale Colony, lot 14, block E	65
37,395	Unknown owner—Palmdale Colony, lot 16, block E	65
37,397	Unknown owner—Palmdale Colony in sec 19, tp 6n, r 11w, lot 2	6 80
37,398	Unknown owner—Palmdale Colony in sec 19 tp 6n r 11w, lot 3	6 80
37,399	Unknown owner—Palmdale Colony in sec 19 tp 6n r 11w, lot 4	6 80
37,400	Unknown owner—Palmdale Colony in sec 19 tp 6n r 11w, lot 5	6 80
37,401	Unknown owner—Palmdale Colony in sec 19 tp 6n r 11w, lot 6	6 80
37,402	Unknown owner—Palmdale Colony in sec 19 tp 6n r 11w, lot 10	6 80
37,403	Unknown owner—Palmdale Colony in sec 19 tp 6n r 11w, lot 11	6 80
37,404	Unknown owner—Palmdale Colony in sec 19 tp 6n r 11w, lot 12	6 80
37,405	Unknown owner—Palmdale Colony in sec 19 tp 6n r 11w, lot 13	6 80
37,406	Unknown owner—Palmdale Colony in sec 19 tp 6n r 11w, lot 14	6 80
37,407	Unknown owner—Palmdale Colony, n ½ and w ½ of s ½ of lot 16, in sec 19 tp 6n r 11w	5 23
37,408	Unknown owner—Palmdale Colony in sec 29 tp 6n r 11w, lot 1	6 80
37,409	Unknown owner—Palmdale Colony in sec 29 tp 6n r 11w, lot 2	6 80
37,410	Unknown owner—Palmdale Colony in sec 29 tp 6n r 11w, lot 6	6 80
37,411	Unknown owner—Palmdale Colony in sec 29 tp 6n r 11w, lot 7	6 80
37,412	Unknown owner—Palmdale Colony in sec 29 tp 6n r 11w, lot 8	6 80
37,413	Unknown owner—Palmdale Colony in sec 29 tp 6n r 11w, lot 9	6 80
37,414	Unknown owner—Palmdale Colony, n ½ lot 10 in sec 29 tp 6n r 11w	3 65
37,415	Unknown owner—Palmdale Colony, lot 11 in sec 29 tp 6n r 11w	6 80
37,417	Unknown owner—Palmdale Colony, lot 15 in sec 29 tp 6n r 11w	6 80
37,418	Unknown owner—Palmdale Colony, w ½ lot 16 in sec 29 tp 6n r 11w	3 65
37,423	Unknown owner—Palmdale Colony, lot 28 in sec 31 tp 6n r11w	89
37,425	Unknown owner—Palmdale Colony, lot 29 in sec 31 tp 6n r 11w	89
37,426	Unknown owner—Palmdale Colony, lot 27 in sec 31 tp 6n r 11w	2 07
37,427	Unknown owner—Palmdale Colony, lot 28 in sec 31 tp 6n r 11w	2 07
37,428	Unknown owner—Palmdale Colony, lot 31 in sec 31 tp 6n r 11w	2 08
37,429	Unknown owner—Palmdale Colony, lot 32 in sec 31 tp 6n r 11w	2 07
37,430	Unknown owner—Palmdale Colony, lot 33 in sec 31 tp 6n r 11w	2 08
37,434	Unknown owner—Palmdale Colony, lot 46 in sec 31 tp 6n r 11w	2 07
37,435	Unknown owner—Palmdale Colony, lot 47 in sec 31 tp 6n r 11w	2 08
37,436	Unknown owner—All of sec 2, tp 6n, 11w	50 90
37,437	L E McBride—Meadow Park tract, east 335½ feet of west 671 feet of lot 9	2 92
37,439	E A Givens—Garvanza, lot 10, block 2	1 17
37,440	B F Terry—Garvanza— Lot 12, block 2 Lot 13, block 2	16 98 1 17
37,441	A Glassell Jr—Garvanza, 6 acres in block 3	76 12
37,447	R B and Mary S Wiseman—Garvanza, lot 17, block 6	1 06
37,453	Heirs of Hattie M Prince—Garvanza— Lot 7, block 7 Lot 8, block 7	17 21 1 62
37,457	U Embody—Garvanza, lot 11, block 15	1 06
	Garvanza addition No 1, lot 18, block 34	82
	Garvanza Land Company subdivision part Garvanza tract, lot 11, block D	1 06
	Garvanza addition No 1— lot 14 block R New York tract lot 11, block 23 lot 12, block 23 lot 13, block 23	1 62 72 72 72
37,502	A Glassell—Garvanza addition No 1—	

No.	Name and Description.	Total tax and cost.
	lot 6, block 34	82
	lot 9, 34	82
	lot 12, 35	95
	Garvanza Land Co—subdivision part of Garvanza addition No 1—	
	lot 1, block I	1 06
	lot 12, I	1 06
	lot 13, I	1 05
	lot 14, I	1 06
	Garvanza addition No 1— lot 10, block Q	1 40
	lot 12, Q	1 40
	lot 9, S	1 03
	lot 21, X	82
	Highland Park— lot 1, block A	1 40
	lot 1, B	1 40
	lot 8, B	1 41
	lot 10, B	1 41
	lot 17, C	93
	lot 4, 9	1 40
37,504	W E Atwater—Garvanza addition No 1 lot 10, block 31	96
37,507	Jacob Liver, Garvanza addition No 1 lot 11 block 34	82
37,515	A A Bafline—Garvanza addition lot 1 block 37	83
37,521	C E Sickford—Garvanza addition No 1 lot 18 block 37	82
37,522	Caroline J Jeraneck—Garvanza, Rogers re-sub of blocks 50, 51, 54, and 55 lot 1 block 50	1 17
37,530	Jos K Fairchild—Garvanza Land Co Sub pt Garvanza tract, lot 5 block D	1 06
37,536	R E Kienple—Ralph Rogers re-sub of blocks F and G, Garvanza lot 7 block F	96
37,537	C A Jances—Ralf Rogers re-sub of blocks F and G, Garvanza, lot 8 block F	95
37,544	Mary P King—Garvanza Land co, sub pt of Garvanza addition No 1, lot 9 block I	1 40
37,549	J H Donahue and J P Wilson—Garvanza addition No 1, lot 13 block P	2 18
37,551	Mary S Wilson—Garvanza addition No 1, lot 20 block P lot 21 block P	1 41 1 40
37,557	Jno G Mossan—Garvanza addition No 1 lot 16 block Q Lot 18 block Q	1 17 1 17
37,562	M Embody Garvanza addition No 1— Lot 1 block S Lot 2 block S	1 05 1 06
37,570	Mrs Anna Fardon—Garvanza addition No 1, s 25 ft of lot 3 block U	7 72
37,578	P E King—Garvanza addition No 1 Lot 8 block X	83
37,580	M Cohn—Garvanza addition No 1, lot 17 block X	83
37,581	Isaac B Newton—New York tract lot 12 block 8	72
37582	J J Crassett—New York tract—lot 7, block 13	72
37583	Miria Bagual—New York tract—lot 11, block 13	73
37586	Clara M Abrams—New York tract—lot 5, block 6	72
37592	B J Keiley—New York tract—lot 18, block 9	72
37596	Anais Konede—New York tarct—lot 12, block 13	72
37603	Geo Newhall—New York tract— lot 1, block 31 lot 2, lot 3, lot 4 lot 5, lot 6, lot 7, lot 8, lot 9, lot 10,	72 72 72 72 72 72 72 72 72 72
37604	Lewis tract— lot 18, block A lot 26 B lot 29 B lot 30 B lot 17 B lot 2 A Lewis tract No 2— lot 12, block 1 lot 20 1 lot 15 2 lot 16 2 lot 17 2 lot 18 2 lot 19 2 lot 20 2 lot 1 S lot 13 2 lot 14 3 lot 17 3 lot 18 3 lot 19 3 lot 20 3 lot 14 4 lot 15 4 lot 16 4 lot 17 4 lot 18 4 lot 5 5 lot 6 5 lot 7 6 lot 8 5 lot 8 5 lot 10 5 lot 11 5 lot 12 5	72 72 72 72 72 72 72 72 72 72

Damson James M 37181
Demonet Jno. 37183
Durand Edward L 37183
Dugard Thomas 37202
Devines Henry 37216
Devitt I B 37605
Doyle Thos 37609
Derrick J E 37646
Dugan M H 37901
Duffy Mrs B 37924
Davidson Emily E 38094
Denick F M 38467
Domindez Andress 38491
DeNieto J R 38517
Eckert Christian 36017
Ely J S 36124
Eckart H T 36583
Ellis J Elwood 36337
Estudillo & Pico 36370
Elderkin Wm A 36932
Erbe Herman 37007
Elkenot Gottleib 37061
Embody U 37457
Embody U 37564
Ellis Chas D 37743
Earl Helen C 38440
Ellis Asa and C N Wilson 35522
East Alhambra L W & I Co 35570
Frasher D H 35017
Fernall Fred 35064
Forbes Mary 35095
Frink John R 36042
Foster John F 36180
Felton James E 36644
Ferguson Collin 36852
Forsythe Mathew 36863
Forschner Franz B 36890
Ford Rupert E 36933
Forker Fred F 36961
Fern Katie 36972
Fevergeon Frank 37011
Fevergeon Jean 37017
Fevergeon Louis 37018
Friederick Louis A 37158
Friederick Emil B R 37170
Fraser David A 37181
Forman Jno R 37226
Fairchilds Joel E 37530
Furdon Mrs Anna 37570
Fisher H 37792
Ford Chas M 36934
Fan Fong 35524
Guilletin J E 36711
Galuas Emma 35496
Gillett C F 35975
Germain J W 35593
Gage Henry T 36012
Grant J W 36085
Groff John 36101
Glattle Herman 36114
Gottle H 36118
Glendora Land Co 36237
Godman W L 36247
Glendora Land Co 36302
Glendora Land Co 36349
Graham Mrs S 36455
Glover C J 36592
Grines Elizabeth 36602
Galaway H N 36712
George Francis A 36735
Geier Frank A 36742
Grimner Ernest 36786
Grant K P 36869
Garlock Henry 36872
Green Aretus N 36901
Gough John P 36906
Gillibrand E C 36931
Golden Dow C 36953
Goodnough Saml 37053
Glant Calvin 37059
Goodrich Guy 37091
Groal Mary 37151
Gough Asher 37163
Griffith Wm D 37197
Gongonbach Lebrecht 37200
Graham George 37223
Gilbert E W 37241
Gilbert Jno C C 37242
Givens E A 37439
Glassell A Jr 37441
Glassell A ..... 38450 & 38483
Gallup F E 37518
Gray D D 37609
Grueninger G 37748
Gertz Peter 37750
Goode Mrs Mary 37821
Grubb G A 37844
Green W H 37872
Gregory C W 37987
Goldsberry Francis 38041
Gotteleber Emil 38456
Goldsberry T S 38463
Gregory E G 38555
Grove Fred H 38482
Heilman Philip 35956
Hemus Margaret 35702
Herriott H B 35733
Hamilton & Son 35742
" " 35744
Hellman Esther 35813
Hall J E 35813
Hall Mary 35886
Howard F J 35917
Holst Peter 35943
Hayes John 35931
Hayward Geo 35994
Haggin Jessie 35996
Harman Theo 35973
Hunt C A 35931
Hetlerbeatle J H 36003
Horne Annie 36016
Hunter Mrs Emma 36018
Hamilton T A 36020
Haskell Miss Refugio 36079
Hebbert Mrs W 36151
Hammell Mrs B 36228
Hammell Mrs B 36236
Hudson J O 36301
Hawks Francis H 36414
Hawks Mrs A A 36415
Happs Geo H 36466
Hollenbeck F A 36487
Hartshorn J F 36524
Hutchinson A J 36552
Hawk Nora 36555
Harion Geo L 36709
Howard Harris S 36760
Harriman A A 36809
Hutchings Henry 36835
Helmore John 36862
Huber Jos 36915
Hogan Fred W 36930
Huntington Geo 36933
Hull Ole 36939
Hamman Simon 36944
Hesketh Moore 36950
Hellman Gordon S 36979
Hope Paul P 36974
Hoeling Theodore 37010
Heinemann Oscar 37026
Hammersmith Edward 37038
Hillman Emil 37040
Hauck Chas 37041
Hall Robt L 37044
Hansdorf Stephen 37050
Hickman James S 37052
Hunter Robt J 37062
Helburg Richd 37070
Hancock Jno 37081
Hillen Louis 37090
Haskell O C 37120
Happerstead Ola E 37126
Hamilton W T 37139
Holt David C 37141
Hewitt Chas B 37155
Hanson Carl 37160
Harsey Henry 37192
Helander Alex 37212
Helbard Moses A 37228
Hunter Wm E 37235
Hamilton James 37238
Hunter Jno R 37243
Hageman Henry 37244
Hubble S C 37626
Hubbs Mrs Clara R 37636
Howes F C 37841
Hemphill H S 37976
Hall heirs of Jos I 38013
Harrison Henry 38066
Hitchcock R R 38488
Hubbard W S 38527
Hotchkiss A B 38501
Hutinson Julia A 38505
Hollenbeck F A 38507
Ingersoll C O 35729
Ipsen Jms P 36801
Isner E J 37095
Independence R R 37813
Jacoby S 35952
Jones John 35957
Jones J H 35958
Jones John J 35976
Jones John 35838
Jones John 35839
Jones John 35849
Jones Samuel 35944
Jacobs May 36170
Johnson W 36478
James Saml O 36508
Jagon Wm 36749
Javy John 36734
Jeffery Wm 36747
Jorgensen Jorger 36921
Jordan Frank T 36985
Jonston Oliver 37033
Jonston Jno F 37035
Jahns Alpheus 37045
James Robt B 37066
Jajou Albert 37132
Jerebeck Caroline J 37522
Jances C A 37537
Jones Malvina 37581
Jensen S F 37911
Johnson O J 38059-38091-38104
Johnson J S 38107
King Mrs Selma 35939
Kurtz J 35970
Knapp Sherman E 36033
Kaiser Ella 36053
Kendall M H 36901
King Rhoda 36142
Kincade E H 36105
Kincade E H 36190
Karnes Wm F 36253
Keefer J W 36459
Kaiser Jos M 36868
Keeler Horace C 36895
Kurtz Jos 36917
Kipplinger E J 36929
Kers Ed A H 36937
King Sam'l F 36959
Kroeger Jno 37034
King Mira 37139
Kelley Martin 37177
Keplinger Oscar 37179
Kingsbury W G 37191
Kiengle R E 37536
King Mary P 37544-37619
King P E 37548-37578-37618
Keiley B J 37564
Konede Anais 37596
Kohler Jacob 37700
Kiger L C 37722
Kimball Jno C 37978
Kingslaw G W 38125
Lindsay J G 35825
Loventhal & Denis 35852
Ling Chas J 35868
Leous L H 35892
Loverich W 35910
Lawrence Rowland 35921
Labontes Delia A 35980
Lowenthal M 36001
Lilly Wm 36252
Lawrence B C 36419
Levy Milton R 36559
Louterback John 36602
Lion Edward 36711
La Strong Frank 36746
Leechen Wm W 36757
Leach Hiram H 36723
Lower Malvina 36774
Luce Dan'l 36838
Luce Geo P 36896
Luce Benj F 36904
Leichoff Anton 36936
Lowe James 36958
Lindsay Tho H 36983
Luft Hieronymus 37000
Lemert P H 37023
Lemke Wm 37037
Langdon James H 37049
LIst Anton 37057
Lapp Russell D 37134
Long H G D 37205
Lamphear Ira L 37219
Lytle Ephraim F 37260
Lagier Rimer 37404
Liver Jacob 37597
Lewis E 37604
Lawson M F 37605
Liver J 37616
Lawrence Mrs 37753
Lawrence Jno 37764
Lewis D R 37951
Lopez Juan W 38518
Marsh Joseph E 35978
Martinez R de 35774
Moon A S 35843
Moorman H C 35902
Miller Fannie 35995
Magonden M 36042
Millings H W 36095
Messmer Toney 36123
McIntire R 36130
McIntyre Henry L 36154
McDonald Myrtle 36196
Metcalf S M 36202
McCabe G W & C M 36246
Michel Fred 36319
Martin Wischart 36330
Mally Chas O 36331
McCain Frank 36374
McElwell James 36483
Mullendore Aaron 36547
Martz H & H C Roberts 36540
McCarthy J M & R J Harkins 36574
McCarthy J M & R J Haskins 36533
McCarthy J M & R J Haskins 36595
McGee F M 36604
McCutchen John 36694
Mordigila Victor 37701
Morris Jno B 37758
Molofski Charles 37771
Mayne Richard 37788
McNelly Chas H 36880
McFarland Peter 36881
McNelly Chas 36883
Mitchell Moses 36894
Morrisson Edgar W 36946
Melrose N M 36990
McGilliard Gideon 37081
McClure Jno 37014
Miller J W C 37019
McNeely James 37032
Marteen Horatio 37058
Moore Edwin S 37077
Mainhall Laura 37127
Moser Nordent 37129
Mason Geo 37135
Madison Andrew S 37136
Merrill Ernest L 37146
Murray Peter 37154
Merrill Lillie J 37188
Mathias Richard 37203
McConnell Sam'l 37207
McDougall R H 37240
McBride E 37437
Mossan Jno G 37557
Mayer Henry 37607
Marsh W F 37711
Monaghan & Murphy 37880
McLaughlin C 37910
Mormion M 37926
Murr David 37973
Miller Wm N 37990
Mather Milo E 38030
Mitchell C E 38127
Matthew Bros & Downey 38457
Meza Juan ..... 38459 & 38483
Mack Jas 38509
McIntyre James 38521
Mendoza E Y de 38555
Melick Walter S 38575
Murietta J 38577
Mills Bros 38583
Millings H W 36098
McKee Leonard 37437
Niles J B & Daw 35830
Nadeau Vineyard Co 35749
Neroman Wm 36009
Nichols J L 36164
Nelson Jas A 36251
Nelson Jas A 36263
Nordfeldt Martin 36690
Newland Wm G 36850
Norcross Geo A 36890
Newman J Frank 37636
Nash Addison B 37178
Nickles Jno A 37186
Nickles Peter 37790
Nisbit Minnie 37468
Newton Isaac B 37521
Newhall Geo 37603
Nelson N J 37726
Nane M H 37768
Nwrie Geo 36059
Opsey J T & N Scovill 36495
Opry & Scovill 36347
Opry & Scovill 36340
Opeitz J R heirs of 36441
Olmstead Geo W 36903
Oates Bernard 36916
O'Reilly James 37024
Overman Leigh 37039
Orosco Louis 37823
Occidental University 37479
Peters Scherina 35973
Peabody Dr A 35743
Peabody Mines 35745
Price M L 35747
Palmer L C 35963
Palaski M L 35880
Perkins Mrs R L 35942
Pritchard S L 35948
Patterson E W 35011
Pickles Margaret 36037
Pierson C E 36235
Pinney H B 36397
Pope & Campbell 36399
Putman Lizzie J 36405
Phillips J S 36530
Philp Volney E 36594
Pile Wm A heirs of 36642
Pruis Phillip 36688
Patterson Benj P 36707
Philpot Cager 36837
Pendleton L C 36923
Perrino Giacome 36940
Parkinson Geo F 36952
Palmer L C 36954
Perkins Walter K 36973
Polk Silvester T 36995
Parkovich Jno L 37008
Pierce Geo L 37030
Peck Ruth 37042
Pierce Herbert A 37051
Prost Leon E 37055
Pinney Lulu 37102
Palen heirs of Mathew 37114
Palen Annie 37122
Parsons Edgar B 37137
Page Martha 37164
Paulson Kirsen 37165
Preston J W 37177
Patterson Johann 37193
Pittman Henry 37198
Pettipier Frank 37401
Profitt Geo 37408
Peet Edgar M 37744
Pridham R W 37222
Prince Hattie M heirs of 37453
Potts A W 37633-37952
Palmer A W 37935
Parsons C W 37937
Plummer M G 38113
Peck Geo W 38470
Plummer C S 38529
Pope and Campbell 36399
Potts F W 36519
Quinn Thomas 36166
Rowe J B 35737
Rheiss O 35738
Reid E W 35772
Rodgers F F 35861
Rusel Mrs R 35993
Richie F L 35950
Reynolds Mrs E N 35995
Randall Mrs C 36017
Rice Stanton W 36234
Riley L W 36531
Russell W H 36611
Rival James D 36738
Rowell Geo W 36772
Romer Martin H 36800
Robinson Geo 36920
Robinson Jos E 36927
Randle F M 36978
Robinson Jno 36979
Rusten Nelson 36997
Rose Herman 37004
Reed Wm 37005
Reilly James O 37024
Rhodes Anna M 37043
Ross Wm 37045
Ried Isabella 37058
Reynolds Maurice J 37166
Rissmann Ludwig 37202
Richard Edwin 37218
Rogers W E 37458
Robinson J W 37459
Rhodes Thos and David M Adams 37621
Ruie T W Heirs of 37643
Rhodes O C 37702
Roworth Mrs M J 37794
Reeves H B 37861
Rogers Wm 37933
Rhodes T B 37985
Rhodes W H 37986
Ross Wm W 38119
Roxroth F A 38540
Roth Ed 38544
Reese C W 38559
Smith Etta C 35678
Smith G M 35629
Solomon 35655
Stoelder H J 35655
Stewart G 35696
Sawyer D W 35778
Schultz A 35725
Safford Henry 35811
Stout Frank L 35988
Sloan Mrs Celia 36093
Stone George 36094
Schenck E A Miss 36134
Sook & Tucker 36228
Sook H S 36321
Schofield Mary T 36324
Smith M 36421
Sanner Milton 36447
Stephens H R 36447
Staples John F 36464
Stanford Miss Lida 36528
Sartout 36714
Smith L Leboro 36719
Smith Geo C 36736
Scherer F B 36747
Schul Sophia 36763
Schul C M 36784
Schneider Henry 36874
Specht Otto 36877
Seifert Geo W 36879
Sexton Wm 36882
Stoddard Chas B 36896
Sweet Harlow P 36898
Silano Fredrico 36899
Sonnekson Christian 36905
Supple Louis 36914
Swarze Elam 36922
Scherer Sophia 36831-37132
Swinney Jno 36948
Smiley Martha E 36949
Stromer Gus 36960
S P R R Co 36966
Swanson Gustave 36996
Street Joa L 37002
Soirat Auguste 37013
Starkweather H L 37017
Stephens Emily 37060
Sutherland D M 37075
Scott heirs of Minnie 37083
Scott Fannie 37084
Steiner Heather 37085
Seymour Francis A 37094
Siemer J H 37097
Siemer H J 37098
Steiner Caspar 37099
Sutton Pleasant C 37110
Sich Jno 37113
Sexton & Smith 37115
Stone E O 37121
Schroeder Ernest 37142-37145
Stoddard Chas B 37143
Smith Wilbur F 37144
South worth J W 37150
Shaw Wm 37156
Sturn Ludwig J 37157
Sutton Georgiana 37161
Sample Saml V 37162
Stephenson P C 37168
South worth Jno M 37169
Sexton Danl 37176
Sanborn Mrs S F 37469
Sickford C E 37621
Sprague B F 37614
Sandchas A 37630
Sherb Francis A 37703
Sessions S L 37709
Simpson W M 37718
Shafer A C 37745
Stoneman Geo 37948
Shaw Mary J 38023
Shepard J M 38031
Snow E M 38099
Shafer & Town 37787
Sanders J F & J F Temple 38445
Smith heirs of S B 38462
Sepulveda M O 38494
Smyth Josie 38539
Stoddard Chas B 37168
Schultz Albert 37195
Storey N F 37283
Squires Wm W 37234
Specht Wendlin C 37206
Torres J R 35668
Temple F 35776
Taylor J H 35-98
Taylor M E 35907
Treasury Wm 36006
Taylor Mrs F G 36035
Trethaway John 36360
Trethaway J 36570
Trethaway J 36379
Townsend Stephen 36386
Thomas W H 36420
Teel Geo M 36428
Temple Maggie 36931
Tweedy Laury 36731
Temple Wm H 36780
Thompson Linod G 36856
Thompson Thos 36977
Thatcher Isaac 37000
" Isaac 37054
Templeton Saml H 37067
Townsend J R 37079-37076
Towne Robt M 37086
Tumbleson Jos E 37089
Trembly Saml B 37093
Taggart Jno 37116
Tennison Lafayette 37128
Taylor James P 37130
Tedrow Chas E 37196
Terry B F 37440
Town R M 37746
Toll C H 37975
Tebbetts Chas E 38016
Thompson Sarah M 38088
Tanner Richd 38101
Temple J F and J F Sanders 38445
Talamantes E 38489

UNKNOWN OWNERS.

Ro San Antonio 35779
Aldine Square 35780
Clark Reservation 35781
Peña City ..... 35782 to 35792
Old Clapp Orchard Tr ..... 35793 to 35799
Central Park Tr 35800
Vernon School Dist 35802
Hay Tr ..... 35803 to 35807
Monrovia City 36665
Azusa 36667
Phillips Tr 36668-9
Covina ..... 36681 to 36685
New hall ..... 36750 to 36787
Lancaster ..... 37252 to 37281
Palmdale ..... 37282 to 37486
Garvanza ..... 37656 to 37667
Highland Park ..... 37675 to 37693
Eagle Rock School Dis 37742
South LaDow " ..... 38001 to 38004
Harmony " " ..... 38005 to 38009
Lugo " " ..... 38182 to 38185
Cerritos " " 38186
Clearwater " " ..... 38144 to 38430
Belvidere " " ..... 38585 to 38684
Farmdale " " ..... 38590 to 38595
Uttrain R G 36015
University of So Cal 37770
Urnchisto L C de 35945
Valuezuzela J 35775
Valenzuela J 35886
Vickers Eliza 36030
Vanisket W G 36346
VanBuskirk Wm 36743
Verring Jno V 36887
Verring Wm E 36588
Vessolo Ferdinando 36922
Van Henizen Melnt ..... 37225 & 37277
Vail Wm B 37445
Vignolo A 37893
Van Evray Jno S 38451
Villa Albina 38484
West John 35885
Walter W J 35916
Williams Jessie 35937
Winner Miss W V 35946
Wrika M 35994
Wyman Geo M 36339
Wall S A M 36070
Williams J F 36071
Weston G E & F E 36073
Wagner M A 36108
Wilder C H & F L 36132
Wilson J W 36137
Wilder C H & F L 36141
Wells Geo D 36206
Washburn & Underwood 36215
Worthen Geo N 36225
Walker Robt J 36244
Walker Robt J 36284
Walker Robt J 36316
Wood Almon B 36352
White C 36415
Wicks M L 36512
Waterman S D 36832
Wiseman R B & Mary S 37147
Williams Mrs O 37168
Wilson Mary L 37551
White Saml G 37615
White W M 37617
Wheeler L M 37625
Woolley S T 37647
Wallace Henry R 37797
Whittier A N 37803
Waggoner James 37898
Weeks Carrie 37966
West H S 38114
Whitechirb S W 38120
Whitson Jennie S 38435
Wilson C N and Asa Ellis 38622
Williamson Mrs Louisa 36612
Williams Mrs Inez 36639
Weaver Willis G 36700
Wilson C N 36710
Walker G B 36715
White Fran W 36737
Waldeck Emil 36776
Wright Gilbert T 36778
Wyatt J W 36781
Watkins H 36783
Winter Thomas 36848
Wasley Frank A 36851
Wallace Eugene 36873
Winter Thos 36876
Wortney Albert 36908
Williams Dorman K 36909
Windler Edward 36971
Wallace W W 36976
White Jno W 37001
Whitehead Prudence 37047
White F W 37074
Wright Willis W 37087
Wood Clarence W 37095
Wood Jno K 37112
Woods Wm H 37167
Wilson Fred W 37217
Wolf Saml 37232
Whitaker Chas M 37237
Whitaker Jno L 37247
Young O K 36290
Young O K 36340
Younger Chas B 36866
Young Andrew 36878
Young Mrs M 37702
Zambrans F M 36633
Zinn Wm 37072

VOLUME X.

COUNTRY PROPERTY.

[Continued.]

No.	Name and Description.	Total tax and cost
38,693	Hugh C and John R Venable—Rancho Los Coyotes, s½ of sw¼ of nw¼ and nw¼ of sw¼ sec 17 tp 3s r 11w	2 86
	Personal property and 2 poll taxes	24 72
38,695	Henry J Bovee 9⅝ acres, commencing 12 32-100 chains south of of ¼ sec corner of secs 18 and 19 thence south 7 68 100 chains, west 12 50-100 chains, north 5 68-100 chains, west 2 00 chains, north 200 chains, east 14 50-100 chains to point of beginning, being in sec 19 tp 1s r 12w and personal	3 34
38,696	Benjamin C Lawrence—Mortgage interest in 9⅞ acres, commencing 12 32-100 chains south of ¼ sec corner of secs 18 and 19, thence south 7 68-100 chains, west 12 50-100 chains, north 5 68-100 chains, west 200 chains, north 200 chains, east 14 50-100 chains to point of beginning, being in sec 19 tp 1s r 12w	9 95
38,710	Mrs Anna H Lewis—Mortgage interest in south 42 acres of lots 1 and 8 in sec 29 tp 1n r 10w	18 35
38,716	Alvin Rosecrans—Mortgage interest in Hardin tract, south 56 feet of lot 18	4 99
38,729	George W Foley—In Garvanza addition No 1 west 140 feet of lots 1 and 2, block U, and personal property	7 28
38,731	Mrs Elizabeth Flory—South 12 acres, being lot 14 of Wicks's subdivision of west part of Figueroa Ro	6 88
	Personal property	3 89
38,737	David James—In Alhambra addition tract, lot 1 and n½, lot 2, range 16, 6 acres, and personal property	3 41
38,739	Mrs Sarah E King—10 acres, being sw¼ of se¼ of sw¼ of sec 12, tp 1s, r 11w	8 17
	Personal property	2 73
38,745	James N Kerns—In town of San Fernando, lot 28, block 17, for personal property	2 39
38,779	Anna L Mcllhaney—Mortgage interest in Simons & Hubbard tract, lot 16	2 34
38,780	Sidney B Lane—In town of Whittier, lot 3, block 29	3 01
	Personal property	2 83
38,783	Mary F C and Sc Bowring—Mortgage interest in Amey tract, lot 18	5 68
38,787	William H MacDonald and Ernest G Luentgue—Mortgage interest in 80 acres, being e½ of nw¼ of sec 7, tp 3 s, r 11w	19 40
38,790	Alson G Pickett—In Rancho Santa Gertrudes, 13 acres, bounded north by Miller, east and south by Orr, west by country road, in sec 12, tp 3 s, r 12w, and personal property	6 64
38,791	W W Orr—Mortgage interest in Rancho Santa Gertrudes, 13 acres, bounded north by Miller, east by Orr south by Orr, west by Country road in sec 13 tp 3s r 12w	7 86
38,832	C P George—Mortgage interest in Painter & Ball tract, Buchanan & O'Neil's subdivision of south 20 acres of block J, lot 3	5 48
38,834	Matilda Justice—Mortgage interest in 5 acres, being w½ of nw¼ of sw¼ of sec 2 tp 1s r 10w, bounded north by Broadway, east by Phillips, south by Villinger, west by Justice	8 58
38,842	F A Archibald—Mortgage interest in Davies addition to Duarte, lot 14, block 9	7 31
38,885	Seth B Bouton—New Electric Road tract, lot 4, block B, and personal property	2 22
38,875	Charles E Haigh — Occidental Heights tract lot 5, block 7, and personal property	3 79
38,876	Alexander McDonald—Mortgage interest in Occidental Heights tract, lot 5, block 7	3 17
38,888	Savings Bank of Southern California—Mortgage interest in 1¼ acres, being ne¼ of nw¼ of sw¼ sec 1, tp 2 s, r 14w	9 95
38,897	William R Barbour—In Phillips' tract, 10 acres, being lot 7, block 29, and personal property	13 71
38,901	H E Jarvis—Mortgage interest in W E Furguson subdivision lot 11, block A	10 79
38,918	F L Floyd—Mortgage interest in Rancho Paso de Bartolo, 44 acres, bounded north by Mosher, east by county road, south by Phelon, west by N River	69 89
38,938	Sierra Madre Land Co—In Sierra Madre tract, A A Hawes's subdivision s½ of lot 13, lot 7 block B	1 67
38,963	George Dofrees Sanborn—Mortgage interest in West Los Angeles tract, lot 19, block E	6 17
38,954	George O Tiffany — In Rancho Santa Gertrudes, fractional n½ of nw¼ being 78 acres in sec 1 tp 3s r 12w and personal property	3 71
38,959	R A Kennedy—Mortgage interest in Abbott, Glass & Keese's subdivision of San Pasqual tract, lot 19	4 49
38,977	Josiah L Geller—40 acres being s½ of se¼ of sec 30 tp 2s r 14w for personal property	8 13
38,978	J B Harrelson—Mortgage interest, in s½ of s½ of se¼ of sec 36 tp 2s r 14w	14 67
38,981	Sanders P Foster—In Re Santa Gertrudes, 20 acres being w½ of se¼ of se¼ sec 12 tp 3s r 12w for personal property and poll tax	8 55
38,993	Mrs Mary E Butler—20 acres being n½ of ne¼ of sw¼ sec 13 tp 2s r 14w for personal property	4 12
38,994	Philip McAnany — Mortgage interest in 20 acres being n¼ of ne¼ of sw¼ of sec 13 tp 2s r 14w	34 52
38,999	Mrs Norman V Lewis—40 feet west side Vermont avenue, bounded south and west by Widd, in ne¼ of se¼ of sec 36, tp 1s, r 14w, for personal property	1 41
39,015	Rhoda A Ball—Mortgage interest in 17 acres in sec 35, tp 1n, r 11w, bounded north by Bradbury, east by California ave, south by Mrs McNamee, west by Linde	28 14
39,023	Arthur E Frampton—40 acres, being se¼ of nw¼ of sec 29, tp 1n 9w, for personal property and poll tax	7 38
39,131	Thomas Stevens — In Fulton tract, 11 99-100 acres, being lot 5, for personal property	88
39,022	James Patton—Mortgage interest in Fulton tract, 11 99-100 acres, all of lot 5	16 25
39,033	James Fulton—Mortgage interest in Fulton tract, 11 99-100 acres, all of lot 5	8 38
39,043	Andrew Osgroodby—Mortgage interest in Phillips tract, w 11 46-100 acres of lot 1 block 4 all of lot 4, block 4	6 93 / 6 57
39,049	Margaret Hopkins—In Howe's tract, lot 5, block 8	1 15
39,046	Clement C Jeffery—160 acres, being se¼ of sec 30 tp 6 n r 12 w and personal property	7 78
39,047	Manuel Leonis—Mortgage interest in 160 acres being se¼ of sec 30 tp 6n r 11w	8 37
39,049	Jennie Goudon—Mortgage interest in South side Tract, lot 23	6 01
39,052	Lewis Quimby—80 acres, being s½ of se¼ of sec 25, tp 2 r 14, in Edna Park 2½ acres—	
	lot 1, block 3	4 55
	lot 2	1 53
	lot 7, block 2	1 53
	lot 8, block 3	1 53
	lot 9, block 2	1 53
	lot 10, block 3	1 53
	lot 13, block 2	1 53
	lot 14, block 3	1 53
	Lot 3, block 2, lot 4, block 3, lot 5, block 2, lot 6, block 3, lot 12, block 2 and personal property	9 78
39,058	Mrs Jennie R Sanderson—Mortgage interest in 12 acres, being part of w ½ of ne ¼ of se ¼ of sec 2 tp 2s r 14w, bounded on the north by Cellini, east by H Mayburv, south by Santa Monica Railway and west by Beverin	20 35
39,087	Los Angeles Loan and Trust Co — Mortgage interest in 20 acres, being s ½ of sw ¼ of sw ¼ of sec 11 tp 1s r 10w	5 85
39,091	Matilda Justice — Mortgage interest in south 5 acres of w ½ of ow ¼ of sw ¼ of sec 2 tp 1s r 10w	8 53
39,101	John E Daly and Miss Emma Smaley — Mortgage interest in 20 acres, being e ½ of ne ¼ of ne ¼ of sec 33 tp 1n r 10w	22 23
39,116	Felix Hess — In Rancho San Rafael, Watts's subdivision, north 18 acres and personal property	1 72
39,133	Home Building Association of Los Angeles—Mortgage interest in Electric Railway Homestead Association tract, lot 15, block 24	1 97
39,136	Mrs Cora E Hartley—In San Pasqual tract, east 2 18-100 acres, lot 2, block L	33 02
39,139	R W & P C Stoll—Mortgage interest in 160 acres, being sw¼ of sec 22, tp 6n, r 12w	14 67
39,151	Lucy Clifford—Mortgage interest in Electric Railway Homestead Association tract, lot 14, block 36	2 34
39,166	Carrie A Waterman—Mortgage interest in Watt's subdivision Rancho San Rafael, undivided ½ interest in 100 feet w½ of lot 60, in conjunction with other property	2 75
39,168	A D Childress—Mortgage interest in Garvanza addition No 1, lot 16, block 3	1 62
39,173	Mrs Mary A Billings—In Yorba & Page tract—	
	Lot 8, block 1	16 64
	Lot 9, block 1	1 19
	Personal property	1 52
39,176	Charles F Pratt—Mortgage interest in Agricultural Park, east 121 23-100 feet of	
	Lot 4	1 49
	Lot 8	6 17
39,177	Sebastian Strausser—In Ramona, lots 14, 18, 20, 22, block 15, lots 13 and 14, block 8, and personal property and poll tax	5 28
39,180	John C King (N R)—Mortgage interest in 40 acres, being w½ of sw¼ of sec 25, tp 1 n, 10w, bounded north by La Fietra, east by Preston et al, south by County road, west by Gordon and Mrs Wallace	48 38
39,191	Albert Hickox—9 acres, being w½ of sw¼ of w¼ of se¼ of sec 29, tp 1 s, 9w, and personal property and poll tax	10 39
39,192	Seymour Johnson & Co—Mortgage interest in 5 acres, being w½ of sw¼ of sw¼ of se¼ of sec 22, in 9w, in conjunction with other property	3 65
39,195	Samuel Cripe—In Ro Ballona, 330 acres, bounded north by Machado, east by Rose, south by Rose, west by Machado	12 31
	Personal property	12 86
39,201	William E Rogers—In Ro San Antonio, 79 acres, bounded north by County road, east by Dugger, south by Ro San Pedro, west by Bollis & Musselman, personal property	1 88
39,213	Charles Cole—Mortgage interest in Cullen tract in Gunn & Hazard's subdivision 40 acres, being s½ of lot 3	10 37
39,215	L Beyer and J Swigart—Mortgage interest in 20 acres, being w½ of ne¼ of nw¼ of sec 33 tp 3s r 11w	8 37
39,227	Francis McDonald—Mortgage interest in 10 acres in Crescenta Canada, lot 7, block J	2 86
39,237	A F White—Mortgage interest in Heilman tract, Rancho San Pedro, 48 acres, bounded north by Alexander, east by California Co-operative Colony tract, south by McCartney, west by county road	19 40
39,242	Andre Daneri—56¾ acres in Rancho San Antonio, bounded north by Perris & Roniz, east by county road, south by Shirley, west by Mrs Shirley	4 60
	Personal property	3 18
39,249	Lew Ewing—Mortgage interest in west 10 acres of north 30 acres of ne¼ of ne¼ of sec 19 tp 2s r 13	6 17
39,254	Robert N C Wilson—Mortgage interest in 40 acres, being lot 1 and e. 10 acres of lot 2 in sec 17 tp 1s r 10w	6 80
39,266	W F Middlham—Mortgage interest in 10 acres, being e½ of s½ of sw¼ of sw¼ of sec 28 tp 3s r 11w	5 61
39,269	Augusta M Hoslam—Mortgage interest in 10 acres, being w½ of s½ of sw¼ of sw¼ of sec 28 tp 3s r 11w, in co junction with other property	3 65
39,282	Martha A Riddle—20

No.	Name and Description.	Total tax and cost.
40,486	Nettie E Davis—Mortgage interest in Gunn & Hazard's plat of Cullen tract, east half of south 20 acres of lot 13	6 66
40,490	M Carlton Lathrop—Mortgage interest in Defriez's tract, west half lot 8	3 19
40,503	Mrs Sophia A Field—25 acres in north part of Rancho Tajauta, bounded north by Road A Ward, east by Munroe, south by private road, west by Merrill & Putney for personal property	7 82
40,544	Sanchez Bros—Mortgage interest in Rancho Colima, 1 acre bounded north and west by Toyorena, east by county road, south by Guirado	4 44
40,545	Alexander Houghton—Rancho La Puente, 5 acres bounded north by Widd, east by Bonebrake and Howes, south by H D Reaves, west by A M Peck in sec 16, tp 1s, r 10w, for personal property	94
40,546	Augustus Houghton—Mortgage interest in Rancho La Puente, 5 acres bounded north by Widd, east by Bonebrake and Howes, south by Reeves, west by Peck, in sec 16, tp 1s, r 10w	4 95
40,554	Mrs Annie J Jenkins — Reeds subdivision of w½ of ne¼ of sec 1, tp 2s, r 14w, five acres, being n½ lots 1 and 2, for personal property	5 09
40,558	Mrs Nettie L Packard—Kenwood Park, west 93 86-100 feet, lot 63, for personal property	87
40,559	Chas Von Derkamlen—Mortgage interest in Kenwood Park, west 99 86-100 feet—	
	lot 61	1 97
	lot 62	11 24
	lot 63	2 34
40,562	Michael E Sullivan—W½ of w½ of ne¼, sec 15, tp 1s, r 14w, 40 acres for personal property	2 70
40,563	P Fitzwilliams—Mortgage interest in w½ of w½ of ne¼ of sec 13 tp 1s, r 14w, 40 acres	19 40
40,573	Lizzie Graham—Rancho Santa Gertrudes 22 acres, bounded north by Brookshire and Smith, east by Smith, south by Ball, west by county road Brookshire and Fox, for personal property	7 57
40,588	E L Paddock—Mortgage interest in Rancho San Antonio 25 acres, bounded north by Owen Parker, east by U O, south by McCarthy, west by county road 25 acres in same rancho, bounded north by Walker, east by county road, south by McCarthy	7 11
40,591	Charles W Kirtland—Mortgage interest in California Co-operative Colony tract—	
	E½ lot 13, block 20, 5 acres	1 76
	E½ lot 14, block 20, 5 acres	1 76
	E½ lot 15, block 20, 5 acres	1 85
	W½ lot 16, block 20, 5 acres	3 95
40,601	Arthur F Heming—H T Hazard's East Side addition—	
	lot 5, block 39	10 22
	lot 6, block 39	77
40,602	Wm Andrews—Mortgage interest in H T Hazard's East Side addition—	
	lot 5, block 39	9 15
	lot 6, block 39	76
41,635	S E Russell—Mortgage interest in Stephens's tract—	
	lot 62	92
	lot 63	5 12
	lot 64	92
	lot 65	
40,637	V Beddome — Mortgage interest in Rancho Santa Gertrudes, 5 acres, bounded north by by Slingerland, east by De Nuro, south by Venza, west by county road	8 37
40,640	Thomas Kamphefner—e½ of se¼ of sw¼ of ne¼ of sec 26, tp 1n r 10w 5 acres	1 71
40,649	Mrs R E Ross—Mortgage interest in Sierra Madra tract Morris's subdivision of lot 14	4 91
	lot 1	97
	lot 2	98
	lot 8	97
	lot 9	98
	lot 15	97
	lot 16	97
	lot 22	98
	lot 23	
40,666	William W O'Melveny—Mortgage interest in ne¼ of nw¼ of sec 11, tp 1s, r 10w 40 acres	18 35
40,676	Kenneth D Wise—Garvanza addition No 1—	
	Lot 14, block 17	44 06
	Lot 15, block 17	2 07
40,692	Franklin Cogswell—Mortgage interest in n½ of sw¼ and s½ of nw¼ of sec 35, tp 1n, r 9w, 160 acres	19 40
40,717	George Stephenson—17½ acres in sec 9, tp 2s, r 13w, bounded north by Loyd, east by Orange avenue, south by E Jefferson st, west by Tobias & Drake	22 55
	Personal property	1 70
40,727	Mrs Mary F Ritchie—17½ acres in s½ of ne¼ of nw¼ of sec 28, tp 2s, r 13w, bounded north by Mace, east by Compton avenue, south by Brigham, west by Bakie & Judson, for personal property	6 39
40,730	William S Allen—Mortgage interest in Anderson tract—	
	lot 3, block 1	87
	lot 5	98
	lot 6	97
	lot 8	97
	lot 15	98
	lot 16	97
	lot 17	98
	lot 18	97
	lot 19	97
	lot 20	98
	lot 1, block 2	97
	lot 2	98
	lot 3	97
	lot 9	97
	lot 10	98
	lot 11	97
	lot 12	97
	lot 13	98
	lot 15	98
	lot 16	97
	lot 17	97
	lot 18	98
	lot 19	97
	lot 20	98
	lot 21	97
	lot 22	97
	lot 24	98
	lot 25	97
	lot 26	98
	lot 34	97
	lot 39	98
	lot 41	8 06
	lot 5, block 3	97
	lot 6	1 45
	lot 7	97
	lot 8	98
	lot 9	97
	lot 10	98
	lot 11	97
	lot 12	98
	lot 13	97
	lot 14	98
	lot 15	97
	lot 16	98
	lot 17	97
	lot 18	98
	lot 19	97
40,734	George Smith—Mortgage interest in Harvey & Ricker's addition to Whittier, lot 6, block 11	2 58
40,748	Los Angeles Land and Trust Co—Mortgage interest in 42½ acres in e½ of nw¼ of sec 28 tp 2s r 13w	47 75
40,750	Herman Frisch—Mortgage interest in Montgomery tract, lot 23	9 69
40,757	Marcus Fleniuch—Garvanza, lot 5, block 14, for personal property	5 22
40,763	Thomas E Cleland—sw¼ of nw¼ and w½ of nw¼ of sw¼ of sec 27, tp 2 s, r 13w, 60 acres, for personal property	21 45
40,787	Louis Arata—Rancho la Ballona, 20 acres, bounded north by V M de Lugo, east by A Rose, south by J James, west by A Machado, for personal property	2 15
40,804	Mortimer Goff—Mortgage interest in H W Stanton's subdivision M Goff tract, lot 14 block F	1 47
40,870	Charles S Bennett—Mortgage interest in Glendale Villa—	
	Lot 1, block 31	3 33
	Lot 4, block 31	3 34
40,878	W H Spear—Mortgage interest in Washington street tract, lot 29, block 2	1 41
40,883	Augustus D Tossell—Rancho Santa Gertrudes, 2 acres, bounded north by Ragland, east by Hoffman survey, south by Phillips, west by Newcomb, for personal property	4 89
40,901	Nathan P Roberts—5 acres in w½ of nw¼ sec 30 tp 1n r 14w, bounded north by Sixth street extension, east and south by Sixth street addition, west by Ellsworth	8 37
	Personal property	5 58
40,902	Thomas Smith—Mortgage interest in 5 acres in w½ of nw¼ of sec 33 tp 1s r 14w, bounded north by Sixth street extension, east and south by Sixth street addition, west by Ellsworth	6 80
40,906	Thomas Kelley—Mortgage interest in 7½ acres in east portion of nw¼ of sec 24 tp 1s r 14w, bounded north by Kelsey, east by road, south and west by Latin tract	4 28
40,915	Lewis J Pierpoint —Wilmington range 4, lot 2, block 2 for personal property	2 78
40,916	E N McDonald—Mortgage interest in Wilmington range 4 lot 2 block 5	2 23
40,933	Catherine B Freiss—Mortgage interest in Rancho Tajauta, 60 acres bounded north by Mrs Tufts, east by W W Lord, south by William Reuff, west by county road	39 00
40,938	Mrs Bella A and A T Garey—Mrs Garey's tract, bounded north by Potts tract, east and south by Mattman, west by Ivanhoe tract, for personal property and poll tax	10 52
40,941	Antonio M Avila—Mortgage interest in Rancho San Rafael, undivided half interest in north 50 acres, bounded north and east by Verdugo mountains, south by lots 1, 2, and 3, Hunter's subdivision, west by Scott tract	5 21
40,943	Elizabeth N Rogers—Mortgage interest in 160 acres, being sw¼ of sec 29, tp 1 n, r 8w	41 60
40,946	A L Forsyth—Orange Belt tract, lot 4, 10 acres and poll tax	7 18
40,954	Abraham Thompson — Watts's subdivision Rancho San Rafael w 6 acres of lot 71 bounded north and west by county road south by Good east by Gibson	2 58
	Personal property	1 45
40,955	W G Watson—Mortgage interest in Watts's subdivision Rancho San Rafael w 6 acres lot 71 bounded north and west by county road south by Good east by Gibson	14 67
40,984	John Stephens—John Taylor tract lot 3, 10 acres for personal property	63
41,002	Ernest D Hough—In block R Painter & Ball tract lot 66 feet front on west line of Garfield avenue commencing 330 feet south from Washington street thence west 300 feet south 66 feet east 300 feet north 66 feet to beginning	5 98
	Personal property and poll tax	7 99
41,013	Geo W Patterson—Mortgage interest in Rancho Paso de Bartolo 10 acres bounded north by John Nagle east by McLellan south by Tom Gooch west by Wm Ivans	6 83
41,029	Los Angeles Country Bank—Rancho Santa Gertrudes, 26 acres bounded north and west by county road, east by Clay, Jock & Co, south by Ellis	8 37
41,064	F W Skinner—Mortgage interest in Hilbish subdivision of Providencia rancho, lots 1 to 8 inclusive and 16 to 22 inclusive	11 26
41,070	Mrs Mary F Goodrich—Mortgage interest in 16 acres nw¼ of nw¼ of sec 27 tp 2s r 13w, bounded north by Lane et al, east by heirs of Mary Nadeau, south by Cleland	8 37
41,071	C White Mortimer—Mortgage interest in nw¼ of nw¼ of sec 27 tp 2s r 13w, bounded north by Lane et al, east by heirs of Mary Nadeau, south and west by Cleland	8 38
41,079	John Bollinger—Mortgage interest in Rancho Boca de Santa Monica, known as Santa Monica Heights—	
	Block A	2 55
	Block B	2 55
	Block C	2 55
	Block D	2 55
	block E	2 55
	block F	2 54
	block G	2 55
	block H	2 55
	block I	2 55
	block J	2 55
	block K	2 54
	block L	2 55
	block M	2 55
	block N	2 55
	block O	2 54
	block P	2 55
	block Q	2 55
	block R	11 76
	block S	2 55
	block U	2 55
	block V	2 55
	block X	2 54
	block Y	2 55
	block Z	2 55
	block AA	2 55
	block BB	2 54
	block CC	2 55
	lot 1, block DD	79
	lot 2	80
	lot 3	79
	lot 4	80
41,087	P C Tonner—Mortgage interest in Soto & Garcia subdivision part of Soto tract, lot 13	3 02
41,109	Sarah W Baker—Mortgage interest in San Pasqual tract, 6 acres in block G, bounded north by Maple street, east by Riggins Bro's subdivision, south by M S Gillman, west by Wilson	15 26
41,114	Zachariah Davee—W½ of w½ of se¼ of se¼ sec 20, tp 3s r 11w, 10 acres	1 29
	Personal property	4 91
41,123	Kendall Bartlett—Mortgage interest in Watt's subdivision of Rancho San Rafael, half interest in lot 3 bounded north by road, east by H Newton, south by Richardson, west by Taylor, 5 acres	5 23
41,143	W R Hughes—Sec 11 tp 3n r 14w 640 acres	21 76
41,133	Sam Huber and Samuel Hunter—Mortgage interest in Rancho San Rafael, 12 20-100 acres, between San Fernando county road and Southern Pacific Railroad Company, bounded northwest by R Divine, southeast by H A Bond	14 19
41,156	Reuben L Roberts—C E Tibbett's subdivision in block K, Painter & Ball tract lot 4, block C and Personal property and poll tax	4 99
41,157	A J Wood—Mortgage interest in C E Tibbett's subdivision in block K, Painter & Ball tract, lot 4, block C	5 09
41,158	Lillie Needham—In S John's subdivision, southwesterly 19 79-100 acres of north 29 79-100 acres	3 18
	Personal property	4 20
41,167	Oliver S Bond—Glendale—	
	lot 1, block 21	
	lot 3	
	lot 9	
	lot 11	
	lot 21	
	lot 23	
	lot 25	
	lot 26	
	lot 8, block 22	
	lot 12	
	lot 17	
	lot 18	
	lot 1, block 23	
	lot 2	
	lot 3	
	lot 8	
	lot 12	
	lot 14	
	lot 16	
	lot 18	
	lot 20	
	lot 1, block 49	
	lot 2	
	lot 3	
	lot 4	
	lot 5	
	lot 6	
	lot 7	
	lot 8	
	lot 9	
	lot 10	
	lot 11	
	lot 12	
	lot 15	
	lot 16	
	lot 17	
	lot 18	
	lot 19	
	lot 21	
	lot 23	
	lot 25	
	lot 27	
	lot 5, block 50	
	lot 6	
	lot 7	
	lot 8	
	lot 9	
	lot 10	
	lot 11	
	lot 12	
	lot 13	
	lot 14	
	lot 15	
	lot 16	
	lot 17	
	lot 18	
	lot 19	
	lot 20	
	lot 21	
	lot 23	
	lot 24	
	lot 1, block	
	lot 2	
	lot 3	
	lot 7	
	lot 8	
	lot 10	
	lot 12	
	lot 14	
	lot 16	
	lot 17	
	lot 18	
	lot 19	
	lot 20	
41,168	E E Barker—Mac ay's addition to San Fernando—	
	lot 21	
	lot 22	
	lot 23	
	lot 24	
	lot 1 block 61	
	lot 2	
	lot 3	
	lot 4	
	lot 5	
	lot 6	
	lot 7	
	lot 8	
	lot 9	
	lot 10	
	lot 15	
	lot 16	
	lot 17	
	lot 18	
	lot 19, block 10	
	lot 21	
	lot 24	
	lot 22	
41,108	Gerge H Bonebrake—Mortgage interest in town of Glendale—	
	s½ of block 51	2 39
	s½ of block 52	2 39
	s½ of block 54	2 39
	all of block 55	7 12
	all of block 56	7 11
	all of block 57	7 11
	all of block 62	7 12
	all of block 63	7 11
	all of block 64	7 11
41,199	A F Coronel—Mortgage interest in 20 acres e½ of ne¼ of sw¼ sec 2, tp 1 s, r 10 w	29 05
41,203	H M Foster—Mortgage interest in Hunter Highland View tract—	
	6 acres, lot 5	10 84
	6 acres, lot 6	10 84
	6 acres, lot 9	10 84
	5½ acres, cen'er lot 1	5 22
41,224	Frank M Keach—1½ acres in no¼ of ne¼ of sw¼, sec 31, to 1s, r 14w, bounded north by Washington st, east by B F Hall's subdivision, south by Mitchell tract, west by Corvilla subdivision of Freeman tract,	
	Personal property	7 68
41,205	A D Childress—Mortgage interest in 1½ acres in ne¼ of ne¼ of sw¼, sec 31, tp 1s, r 14w, bounded north by Washington st east by B F Hall's subdivision, south by Mitchell tract, west by Corvilla subdivision of Freeman tract	37 25
41,221	B F Ball—Mortgage interest in Chicoin avenue Syndicate subdivision, block D and part of block I Painter & Ball tract, 9 6-100 acres, block 2	13 96
41,234	Marii Bresee—Mortgage interest in Pacoima, lot 903, block 53, lot 9 4, block 53	9 11
41,241	J & M M Thompson—Mortgage interest in Wilmington Colony tract, 6 acres bounded north and east by county road, south Bailey, west Mundell	3 96
41,263	Samuel Chapman—Replat Mountain View tract—	
	block E	2 79
	all north city line block D	3 79
	all north city line block A	2 39
41,268	Bank of Ventura—Mortgage interest in Simi rancho—	
	195 acres fractional sec 2 tp 3n r 17	2 78
	470 acres fract onal sec 3 tp 3n r 17	6 08
	465 acres fractional sec 4 5 tp 3n r 17	6 09
	490 acres fractional sec 9 tp 3n r 17	6 33
	640 acres all sec 10 tp 3n r 17	8 06
	135 acres fract onal sec 11 tp 3n r 17	2 78
	27 acres fractional sec 14 tp 3n r 17	82
	160 acres fractional sec 15 tp 3n r 17	2 39
	6 acres fractional sec 13 tp 3 n r 17	1 29
41,268A	Keziah Hunter—Mortgage interest in 15 acres e½ of ne¼ of sec 5 tp 4 s r 11w, east of Coyote creek	9 01
	In 15 acres nw¼ of se¼ of sec 5 tp 4s r 11w, southeast of Coyote creek	9 01
41,268B	C C Cockins—Mortgage interest in California Co-operative Colony tract—	
	10 acres, lot 31, block 19	2 66
	10 acres, lot 32, block 19	3 12
41,268C	O D Thompson Sr—Mortgage interest in 40 acres ne¼ of nw¼ of sec 23 tp 2 s r 14w	11 13
	20 acres in fractional sec¼ of sw¼ sec 14, tp 2 s r 12w	1 28
41,268E	Mrs C C Barton—Mortgage interest in Park Station tract.—	
	Lot 13	8 93
	Lot 14	1 68
41,268H	Sarah W Baker—Mortgage interest in 6 acres bounded north by Maple street, east by Riggins Brothers' subd vision, south by Mary S Gilman, west by Wilson avenue	15 46
41,268D	P Fitzwilliam—Mortgage interest in 25 acres s½ of lot 7, Rancho Paso de Bartolo	23 31
41,270	Monte Vista M E Church—½ acre in lot 33 bounded north and east by Barclay s road w Barclay	19 97
41,273	Mrs L Youmans—Monte Vista tract, 5 acres, e½ of ne½, lot 61	3 99
41,274	F Creighton—Monte Vista tract, 5 acres, w½ of n½, lot 61	9 97
41,275	F H Barclay, Charles Mc reary and H J Hunt, Monte Vista tract—	
	10 acres, south half, lot 63	5 49
	15 acres, south 15 acres, lot 64,	7 98
	20 acres, lot 65	10 48
41,277	H J Hunt and T J Barclay—Monte Vista tract, 10 acres, n½ lot 69	5 49
41,278	Garrett Duncan—Umpleby's subdivision, n½ lot 64, Monte Vista tract—	
	lot 28	71
	lot 14	50
41,279	Tejunga Land and Water Company—Tejunga Rancho, Wicks's subdivision—	
	west part 334 56-100 acres lot 1	2 50
	22 5-10 acres lot 2	70
	39 60-100 acres lot 3	1 11
	34 51-100 acres lot 4	12 67
	27 85-100 acres lot 5	10 49
	25 15-100 acres lot 6	12 57
	30 77-100 acres lot 7	2 49
	5 acres lot 8	4 49
	9 8-100 acres lot 9	12 57
	26 60-100 acres lot 13	4 49
	10 34-100 acres lot 11	4 49
	9 56-100 acres lot 13	7 08
	66 51-100 acres lot 15	5 49
	40 96-100 acres lot 16	8 48
	50 50-100 acres lot 17	6 49
	28 6-10 acres lot 20	8 48
	49 21-10 acres lot 21	3 89
	169 37-100 acres lot 22	9 74
	1 0 47-100 acres lot 33	6 01
	46 7-100 acres lot 34	7 89
	64 8-100 acres lot 35	6 84
	55 9-100 acres lot 36	2 81
	31 97-100 acres lot 37	2 22
	39 44-100 acres lot 38	4 97
	51 52-100 acres lot 39	9 13
	73 23-100 acres lot 41	3 27
	40 acres lot 45	3 27
	40 74-100 acres lot 46	3 61
	77 acres lot 47	3 27
	60 acres lot 48	9 74
	47 86-100 acres lot 49	3 38
	59 acres lot 50	2 22
	28 acres lot 51	2 81
	40 acres lot 52	2 81
	40 acres lot 53	2 81
	40 acres lot 54	5 12
	40 acres lot 55	5 12
	28 acres lot 56	3 74
	40 acres lot 57	14 06
	42 61-100 acres lot 58	15 07
	83 16-100 acres lot 59	18 98
	80 83-100 acres lot 60	28 22
	48 30-100 acres lot 61	12 05
	71 16 100 acres lot 62	16 90
	67 28-100 acres lot 63	8 23
	93 1 57 1 0 acres lot 64	12 05
	210 5-100 acres lot 23	5 12
	69 90-100 acres lot 24	2 45
	55 33-100 acres lot 25	1 89
	40 13-100 acres lot 26	1 42
	43 98-100 acres lot 27	84
	36 59-100 acres lot 28	73
	28 52-100 acres lot 29	1 66
	50 82 100 acres lot 30	1 65
	49 42-100 acres lot 31	6 84
	109 77-100 acres lot 32	
41,281	C Maclay and R M Widney—Maclay addition to San Fernando—	
	lot 9, block L	96
	lot 10	96
	lot 11	96
	lot 12	96
	lot 11, block M	1 06
	lot 12	1 06
41,282	C N Wilson—	
	34 acres fractional se¼ sec 21 tp 3n r 15w	15 98
	320 acres n½ sec 21 tp 3n r 15w	4 19
41,284	H P Waite—	
	Maclay rancho, 10 acres n½ block 158	9 74
	Maclay rancho, 10 acres e¼ block 158	12 15
41,298	Charles Robinson—	
	Paxton's subdivision block 1, Maclay's addition to San Fernando, lot 43	84
	Paxton's subdivision block 1, Maclay's addition to San Fernando, lot 44	83
41,299	C N Wilson—	
	Maclay's addition to San Fernando, lot 1, block L	96
	Maclay's addition to San Fernando, lot 7, block L	96
	Maclay's addition to San Fernando, lot 8, block L	96
	Personal property	13 90
41,303	N R Lewis—Maclay's addition to San Fernando, lot 6, block N	96
41,304	E L Brown—Maclay's addition to San Fernando—	
	lot 21, block N	96
	lot 22	96
41,306	Mrs Jane Mars—Maclay's addition to San Fernando—	
	lot 13, block O	96
	lot 14	96
41,319	J B Emison—Maclay's addition to San Fernando—	
	lot 17, block T	1 07
	lot 18	1 07
41,321	S Barker—Mac ay's addition to San Fernando—	
	lot 21, block T	1 07
	lot 22	1 07
41,321	H T Harding—Hilbish resubdivision—	
	S 62-100 acres, block 128, Maclay rancho, lot 12	73
	lot 13	73
41,331	F M Hotchkiss—Hilbish's resubdivision S 62-100 acres, block 128, Maclay rancho—	
	lot 14	73
	lot 15	73
	lot 16	73
41,338	George A Fowler—Pacoima—	
	lot 574, block 21	69
	lot 575, block 21	69
	MacNeil Hages et al—Pacoima—	
	lot 608, block 22	59
	lot 609, block 22	60
	lot 1460, block 58	59
	E½ lot 1462, block 58	59
41,342	Janett Allen—Pacoima—	
	lot 594, block 22	59
	lot 595, block 22	54
41,341	G Gillett and E G Northrup—Pacoima—	
	lot 704, block 26	59
	lot 705	60
	lot 714	60
	lot 715	59
41,139	George Werner—Pacomia—	
	lot 808, block 29	59
	lot 8 49, block 28	59
41,351	Susan E Cuttler—Pacomia—	
	lot 814, block 39	60
	lot 815, block 39	60
41,351	Janett Allen—Pacomia—	
	lot 816, block 30	59
	lot 817, block 30	59
41,353	George A Fowler—Pacomia—	
	lot 856, block 31	60
	lot 857, block 31	59
41,355	J W Gillett and E G Northrup—Pacomia—	
	lot 1007, block 36	82
	lot 1008, block 36	59
41,334	W H B Scock — Lankershim Rancho Land and Water Company subdivision, 39 acres, lot 165	8 82
41,366	F C Garbutt—Lankershim Ro—	
	10 acres s½ of n½ lot 186	3 34
	10 acres s½ of s½ lot 186	4 67
41,368	Lankershim Land and Water Company—Lankershim Ro—	
	19 acres w½ of e½ lot 134	4 28
	19 acres e½ of e½ lot 134	4 28
41,369	Casper Steiner—Lankershim Ro, 10 acres, e½ of w½, lot 150	4 28
41,374	G R Bowles—Porter Land and Water Company subdivision, ne¼ fractional, sec 7 tp 2n r 15 w	3 65
41,378	Porter Land and Water Company—San Fernando—	
	lot 16, block 46	66
	lot 20, block 66	57
41,379	Addie N Hunt—Porter Land and Water Company's subdivision, 10 acres, tract 19 s 16, tp 2n r. 15w	5 22
41,380	J M Campbell—Porter Land and Water Company's subdivision, 10 acres tract 8 s 17, tp 2n r 15w	5 23
41,386	Rancho Pico—San Fernando, lot 39 block 5	73
41,388	J S Glinn—San Fernando—	
	lot 17, block 7	73
	lot 18	73
	lot 19	73
	lot 20	73
	lot 21	73
	lot 22	73
	lot 23	73
	lot 24	74
	Lot 35	73
41,389	Juan Valdez—San Fernando, lot 23, block 9	58
41,490	W A Fitzgerald—San Fernando lot 24, block 9	57
41,392	W A Fitzgerald—San Fernando—	
	lot 31, block 9	57
	lot 32	58
	lot 33	57
	lot 34	58
	lot 35	57
41,393	H Fitzgerald—San Fernando lot 36, block 9	57
41,395	E J Dille—San Fernando—	
	Lot 19, block 13	66
	Lot 20, block 13	66
41,396	J Allin—San Fernando—	
	lot 22, block 13	65
	lot 23	65
41,392	Cook & Mitchell—San Fernando—	
	lot 24, block 13	66
	lot 25	66
	lot 26	66
41,393	J W Wilson—San Fernando, lot 29 block 13	65
41,399	J Gonzales—San Fernando—	
	lot 38, block 13	66
	lot 39	66
	lot 40	66
41,400	Benizno Pico—San Fernando lot 6, block 15	73
	lot 7	73
	lot 8	73
	lot 9	73
	lot 10	73
	lot 11	73
	lot 12	73
	lot 13	73
	lot 14	73
	lot 15	74
41,402	D M Vejar—San Fernando lot 18, Block 15	73
41,403	D Lopez—San Fernando—	
	lot 27, block 15	73
	lot 28	73
	lot 29	73
	lot 30	73
	lot 31	73
41,435	T G McLuron—San Fernando—	
	Lot 33, block 17	73
	Lot 34	73
	Lot 35	73
	Lot 36	74
41,437	Alice Alder—San Fernando—	
	lot 8, block 18	73
	lot 9	73
41,469	Alice Aldred—San Fernando—	
	Lot 27, block 15	73
	Lot 28	73
	Lot 29	73
	Lot 30	73
	Lot 31	74
	Lot 32	73
	Lot 33	73
	Lot 34	73
	Lot 35	73
41,411	Cook & Mitchell — San Fernando—	
	Lot 21, block 18	73
	Lot 22	73
	Lot 23	73
	Lot 24	73
41,413	P Downey—San Fernando—	
	Lot 1 block 24	65
41,414	J M Hine—San Fernando—	
	Lot 5, block 24	66
	Lot 6	65
	Lot 7	66
	Lot 12	66
41,415	C Bianch—San Fernando—	
	Lot 15, block 24	66
	Lot 16	66
41,419	H Foster—San Fernando—	
	Lot 6, block 26	73
	Lot 7	73
41,422	E & S J Close—San Fernando—	
	lot 21, block 26	73
	lot 22	73
	lot 23	74
	lot 24	73
41,423	C C Robinson—San Fernando, lot 37, block 26	73
41,425	P Duney—San Fernando—	
	lot 1 block 28	66
	lot 2	66
41,426	T Dwyer—San Fernando—	
	lot 5, block 34	58
	lot 6	57
41,431	T Peck—San Fernando—	
	lot 5, block 36	65
	lot 6	66
41,433	S C Rice—San Fernando—	
	lot 15, block 36	66
	lot 16	66
41,436	H C McCabe—San Fernando—	
	lot 39, block 36	65
	lot 40, block 36	66
41,438	McClay & Porter—San Fernando—	
	lot 4, block 45	58
	lot 5, block 45	57
	lot 3, block 75	57
	lot 4, block 75	57
41,440	L White—San Fernando, lot 21, block 43	58
41,441	O H & H E Williams—San Fernando—	
	lot 28, block 45	57
	lot 29, block 45	57
	lot 30, block 45	57
	lot 31, block 45	58
41,442	Mrs E A Green—San Fernando—	
	lot 17, block 46	66
	lot 18, block 46	66
41,443	Mrs L E Hansher — San Fernando—	
	lot 19, block 46	66
	lot 20	65
	lot 21	66
	lot 22	66
41,445	F Lemurn—San Fernando—	
	lot 39, block 55	58
	lot 40, block 50	57
41,447	J B Cranan—San Fernando, block 57	3 02
41,450	A Marion—San Fernando, lot 1, block 75	57
41,451	J M Clark—San Fernando, lot 2, block 75	57
41,452	L E Hensler—San Fernando—	
	lot 39, block 75	58
	lot 40, block 75	57
41,454	Charles Forrester — San Fernando, block 84	3 02
41,455	David F Dills—San Fernando—	
	Lot 11, block 105	58
	Lot 12, block 105	57
	Lot 13, block 105	57
	Lot 14, block 105	58
	Lot 15, block 105	57
	Lot 16, block 105	57
	Lot 17, block 105	58
	Lot 18, block 105	57
	Lot 19, block 105	57
	Lot 20, block 105	58
41,456	Charles H Norton—San Fernando—	
	Lot 28, block 105	57
	Lot 29, block 105	57
	Lot 30, block 105	58
41,458	H M Ashley—San Fernando, lot 23, block 115	57
41,463	F G Mcdram—San Fernando, block 156	3 02
41,465	Stilman M Thayer—80 acres w½ of se¼ sec 29 tp 2n r 16w	19 78
41,466	F J Cuiver—80 acres e½ of sw¼ sec 29 tp 2n r16w	19 78
41,467	Gabriel Allen—120 acres e½ of ne¼ and ne¼ of se¼ of sec 14 tp 2n r 17w	4 16
41,468	John Glinn—120 acres n½ and se¼ of nw¼ sec 13 tp 2n r 17w	3 72
	53 acres fractional part ne¼ sec 13 tp 2n r 17w	3 09
41,476	B Harneymen and A S Jeffrey—Burbank subdivision of block 28	
	Lot 12, block B	82
	Lot 14	81
	Lot 16	82
	Lot 18	81
	Lot 20	81
41,480	N I Goucher—Burbank, lot 5, block 31	82
41,481	J D Harvy—Burbank, lot 10, block 32	81
41,485	J F Judd—Burbank, lot

CALIFORNIA STATE LIBRARY

PART IV.—PAGES 21 TO 28.

THE NEWS OF THE DAY.

The Los Angeles Times.

THE DELINQUENT LIST,
State and County Taxes,
—OCCUPIES—
PARTS I, II AND III,
And is Finished on Page 26, Part IV.

TENTH YEAR. LOS ANGELES, MONDAY, FEBRUARY 2, 1891.—TWENTY-EIGHT PAGES. PRICE: Single Copies 5 Cents By the Week, 25 Cents.

"Times" Advertising Rates.

Line Schedule.

IN EFFECT FROM MARCH 1, 1890,

CLASSIFIED ADVERTISEMENTS, ("Wanted," "For Sale," etc.); 5 cents per Agate line for each insertion, payable at the counter, or $1.20 per line per month.

SQUARE ADVERTISING, DISPLAYED.

RUN OF THE PAPER, $3.75 per square per month, with extra charges for preferred positions, ranging from 10 to 25 per cent., and an equitable scale of discounts to regular and large advertisers. One square contains 6 lines, one inch 12 lines, one column 200 lines of Nonpareil, or 308 Agate lines. Further information on application at the office.

READING NOTICES, in double-leaded Nonpareil, on editorial page, per line, each insertion, 25 cents; on other pages, 20 cents; in single-leaded Nonpareil, 15 cents; by the month, $2.25 per line; in solid Nonpareil, 10 cents per line each insertion; by the month, $1.50 per line. Professional cards, per Agate line, 75 cents per month. Marriages and deaths free. Funeral notices and obituaries, 15 cents per line.

MIRROR ADVERTISING RATES: Transients (under one month) 60 cents per square for each insertion. One month and over, one-third of full daily rates, with the regular percentages for position added. Professional cards, per line, per month, 25 cents. Reading notices, in leaded Nonpareil, each insertion, per line, 15 cents; solid, 10 cents.

Address, Telephone No. 29.
THE TIMES-MIRROR CO.,
TIMES BUILDING,
Los Angeles, Cal.

Amusements.

LOS ANGELES THEATER,
H. C. WYATT.....Manager.

MONDAY, FEBRUARY 2—SIX NIGHTS AND SATURDAY MATINEE.

WALLENROD & STOCKWELL'S COMPANY,
—FROM THE—
ALCAZAR THEATER, S. F.,
—PRESENTING—
THREE GREAT COMEDY SUCCESSES.

Monday and Tuesday..... THE MAGISTRATE.
Wednesday and Thursday..... AUGUSTIN DALY'S
—: 7—20—8 :—
Friday and Saturday..... TURNED UP.
Saturday Matinee..... THE MAGISTRATE.

Sale of seats now in progress.

HAZARD'S PAVILION,

—: OLYMPIAN RINK :—

A first-class resort of popular amusement, where good order and decorum are rigidly enforced. Ladies required to obtain an approval card before skating. 10,000 feet new maple floor; 2000 pairs plain, roller and ball-bearing skates. Admission free to the gallery. Skating 25c. Ladies and girls skate free forenoons and afternoons. A five-mile race for the championship of California by L. M. Morgan, champion youth skater of the world, and Ed O'Neil, champion skater of the Northwest, takes place Saturday night, January 31. Admission 25c; skating 10c.

ILLINOIS HALL,
Sixth and Broadway.
PAYNE'S DANCING ACADEMY.
Class for beginners will organize Wednesday evening, February 4.
Advance class meets every Monday evening.
Misses and Masters every Saturday at 3 p. m.

Special Notices.

FOR SALE, VERY CHEAP, A fine 10-room house, all modern improvements, good barn, lot 60x165. Olive st., bet. Ninth and Tenth sts.; a bargain; part cash. Inquire of T. E. ROWAN, 214 N. Spring st. 6

ORANGES—SEE SAMPLE BOX choicest Riverside Navel oranges at News Stand in Westminster Hotel; boxes expressed anywhere East, $1.0; halves, $3.50; guarantee arrival in good order.

DON'T THROW AWAY YOUR second-hand clothing. I will pay you the highest cash price for them. E. GREENGART, 107 Commercial st., opposite Farmers and Merchants Bank.

H. H. BENEDICT, MECHANICS' Express, general express and baggage transfer, 327 S. SPRING ST. Piano and furniture moving a specialty. Telephone 549.

LADIES' STRAW AND FELT hats dyed, bleached and pressed in the latest styles, at the CALIFORNIA STRAW WORKS, 264 S. Main st.

YE OLDE BOOKE CORNER; books our specialty; 5000 books to select from; 25 cents per month. Cor. SECOND and MAIN.

NEW & SECOND-HAND BOOKS. FOWLER & COLWELL, 111 W. Second

MRS. L. LENZBERG, MEDIUM. 430 N. Beaudry ave., near Temple st.

Money to Loan.

$1,500,000
TO LOAN AT R. G. LUNT'S
LOAN AND INSURANCE AGENCY,
Redick Block, corner of First and Broadway.
Loans made on improved city and country property; 9 per cent. gross city, 8 per cent. gross country. Building loans made. Bonds negotiated. AGENT FOR THE
GERMAN SAVINGS AND LOAN SOCIETY,
Of San Francisco, Cal.

PACIFIC LOAN COMPANY LOANS money in any amounts on all kinds of personal property and collateral security; on pianos without removal, diamonds, jewelry, sealskins, horses, carriages, libraries, bicycles and building association stock, or any property of value; also on furniture, merchandise, etc., in warehouse; partial payments received; money without delay; private offices for consultation; all business confidential; will call if desired. W. E. DEGROOT, manager, rooms 14 and 15, 124½ S. Spring st.

LOS ANGELES LOAN COMPANY will loan money on pianos without removal, diamonds, jewelry, carriages, horses and anything of value; private rooms for consultation; money without delay; all business confidential; rooms 8 and 9 Wilson block, corner First and Spring sts. W. D. ECKSTEIN, Manager.

RILEY & PINNEY, 227 W. FIRST st., are old residents, familiar with values in all parts of the city. They give personal attention to obtaining good security on loans and collecting interest promptly. If you have money to loan or wish to borrow, give them a call.

OWN YOUR HOME—MONEY TO loan on real estate, repayable in monthly installments; low interest; building loans a specialty. The Home Investment Building and Loan Association. W. A. BONYNGE, Sec., 115 S. Broadway.

MONEY TO LOAN ON ALL KINDS of personal property or collateral security, or anything of value; no commission. CRAWFORD & McCREEKY, rooms 11 and 12, Los Angeles National Bank Building, cor. First and Spring sts.

$1,000,000. CURRENT RATES SECURITY LOAN & TRUST CO., 123 W. second st., Burdick Block, Los Angeles. M. W. Stimson, Pres. E. F. Spence, Treas.

G. S. ROBINSON LOANS AT 8 PER cent, city and country property. 132 N. SPRING.

Excursions.

SANTA FE ROUTE STILL AHEAD of all competitors, both in time and distance, to all points East. Special tourist excursion East every Thursday. For full information apply to or address any agent, or CLARENCE A. WARNER, Excursion Manager, 29 N. Spring st.

SOMETHING NEW—PERSONALLY conducted excursions East via Rio Grande Ry. every Monday; broad-gauge cars to Chicago. J. C. JUDSON & CO., 119 N. Spring st.

ROCK ISLAND ROUTE EXCURSIONS every Tuesday, via Rio Grande Ry., Salt Lake City and Denver. F. W. THOMPSON, Agent, 138 S. Spring st.

PHILLIPS—THE ONLY EXCURSION running Tourist Sleepers through to Boston. Office, 132 N. SPRING ST.

Lost and Found.

STRAYED—JAN. 29, FROM 29 S. HANCOCK st. East Los Angeles, a sorrel horse, marked with white face and white feet; weight about 800 lbs. Finder will return or write to above address and receive reward. MATEO GEORGE. 4

Red Rice's.

RED RICE'S—LOS ANGELES, SUNday, February 1. Good news for you in all truth and soberness. Red Rice has bought more goods than he can carry, especially in furniture and household goods, and there is more coming. It is a case of must sell with us. We will give you a pretty bed room set for $12; a fine ash or an antique set for 17; superb walnut set, marble top for $35; parlor sets from $20 to $35; very nice, indeed; there is a cut on all furniture; then there are such bargains in stoves, carpets, mattings, crockery glassware and agate ware; besides these the countless thousands of useful articles that are gathered in at Red Rice's, make it a good place to go for anything. The tale has got abroad that Red Rice will buy anything. This brings the seller to Red Rice from far and near. Red Rice gets the goods for cash, but as yet our capital, although growing all the time, is limited, whereas now the tide of good things is setting our way, we must do something to get rid of the surplus, or it will swamp us; we repeat it, we must sell, and have made the prices so tempting that it will pay you to come hundreds of miles to trade with us. Yes, you can easy save car fare and expenses to travel 200 miles, even though you want but $25 worth, besides the saving, you have such a variety to select from at Red Rice's great Bazaar, 143 and 145 S Main st.

Business Personals.

PERSONAL—"ECONOMIC" PRICES: Sugar, 19 lbs brown or 15 lbs white, $1; 11 lbs white Beans, 25c; 8 lbs Corn Meal, 15c; 4 pkts Starch, 25c; 4 lbs Rice, Sago or Tapioca, 25c; Germea, 20c; Mountain Coffee, 25c; good Black or Japan Tea, 35c; sack Flour, 80c; Northern Flour, $1.15; 8 lbs Raisins, 25c; 6 lbs Prunes, 25c; 3 lbs Peaches, 25c; 3 cans Tomatoes, 25c; 9 cans Fruits, $1; 9 cans Oysters, $1; 46 bars Soap, $1; Hams, 13½c; Bacon, 12c; Pork, 10c. ECONOMIC STORES, 509, 511 S. Spring st.

PERSONAL—RALPHS BROS.—GOLD Bar Flour, $1.15; City Flour, 80c; brown Sugar, 18 lbs $1; white Sugar, 15 lbs $1; 4 lbs Rice, Sago or Tapioca, 25c; 5 lbs Buckwheat, 25c; Germea, 20c; 6 lbs Rolled Wheat, 25c; Pickles, 10c, per quart; 4 packages Starch, 25c; 4 boxes Sardines, 25c; 3 cans Salmon, 25c; 10 bars Soap, 25c; Eastern Gasoline and Coal Oil, $1.05; Bacon, 12c; Pork, 10c; Lard, 10 lbs, 85c, 5 lbs, 45c. 601 S. SPRING ST., Cor. Sixth.

PERSONAL—MRS. PARKER, BUSIness and life-reading medium; consulted daily on questions of health, ailments, diseases, business, travels, removals, courtship, marriage, children, disposition and capabilities, absent friends, property, minerals, speculations, etc. 324 S. SPRING ST.

PERSONAL—WITH ONE POUND OF tea, also with one dollar's worth of coffee, we give free a quarter-dozen handsome silver-plated spoons, or two pounds of best granulated or loaf sugar. DISCOUNT TEA COMPANY, 250 S. Main st.

PERSONAL—GEO. R. BUTLER, OF the old "Los Angeles Cab Co.," has leased the stock and carriages of the City Cab and Carriage Co., and may be found at office at HOLLENBECK HOTEL. Telephone No. 40.

PERSONAL—DON'T DISPOSE OF your old clothes until you have seen Meyers, who pays the highest price for misfit and second-hand clothing. 404 N. MAIN ST.

PERSONAL—MADAME HERMANN, trance medium, tells names, everything. No. 119½ S. SPRING ST., room 15. 3

PERSONAL—MRS. M. J. GILLETT, INdependent slatewriter. No. 326 S. MAIN ST., room 31. Hours 10 to 4.

PERSONAL—MRS. L. HOPKINS-Mitchell, medium. 316 W. FIFTH ST.

PERSONAL—MRS. M. E. WEEKS WRIGHT, medium, 325 W. First st.

For Exchange.

FOR EXCHANGE—40 ACRES, VENtura Co., all in soft-shell walnuts, for good city property.
10 acres in Pomona, all in Bartlett pears and Sultana grapes, 7 years old, for a good residence in East Los Angeles.
A well-located 32-room lodging house for good ranch. All the above are clear of incumbrance.
RILEY & PINNEY, 227 W. First st.

FOR SALE—A FIRST-CLASS BOOK and stationery business, situated on Spring st., 2 doors from prominent corner; large stock of stationery and full line of school books and supplies; entirely a cash business; cause of selling is the poor health of the owner. Address B 49, care of TIMES OFFICE.

FOR EXCHANGE—PRICE, $36,000; INcumbrance $8000, 3 years, 9 per cent gross; 832 acres, near San Jose; fine ranch, fine land; all fenced and cross fenced; house, barn, other improvements, and several springs; for improved or good unimproved acreage near Los Angeles. S. K. McILHENNY, Houston, Texas.

FOR EXCHANGE—ONE OF THE finest of farms: 160 acres; 70 acres plowed; in Rooks county, Kansas, free of incumbrance; plenty of time given to investigate. What have you to offer? Personal property or business of some kind preferred. Address G. S. BARNES, Ventura, Cal.

FOR EXCHANGE—EQUITY OF $150 in city lot on graded street; balance runs 5 years, or $300; equity in 6 acres, with water, balance runs 5 years, for a house that can be moved, or a horse and buggy, or cows. Address B 51, TIMES. 2

FOR EXCHANGE—¼ INTEREST IN a paying business; want a first-class rustler; business pleasant and remunerative; will trade one-half interest, about $8000, for clear real estate. Address B No. 52, TIMES OFFICE. 2

FOR SALE—OR EXCHANGE; 160 acres of improved land; horses, harness and farm implements; will trade for unincumbered city property. Call 201 N. MAIN ST.

FOR EXCHANGE—EQUITY OF $2000 in nice 6-room cottage, close in, for clear acreage; balance, $1000, can run as long as desired. Address B 53, TIMES OFFICE. 2

FOR SALE—AND EXCHANGE; BARgains in real estate of all classes. Houses to rent. Money to loan. WARD BROS., 123 N. Spring st., cor. Franklin.

FOR EXCHANGE—THE BEST BUILT 21-room house and large barn on Temple, 5 blocks from Courthouse, for stock of goods, or acreage. 241 S. SPRING ST.

FOR SALE—LOTS IN THE WEST End Terrace Tract, near Westlake Park, at $250 to $800 each; terms easy. POHLHAUS & SMITH, 120½ N. Spring st.

FOR SALE—OR EXCHANGE; A HACK, horses and harness, complete, for real estate anywhere in the vicinity of Los Angeles. Apply at No. 160 W. FIFTH ST. 2

FOR EXCHANGE—A SMALL NEAT cottage, lot 52x150, close in, for a partly improved place in foothills. PIEPER & POWELL, 108 S. Broadway. 3

FOR EXCHANGE—A GOVERNMENT claim of 160 acres in Antelope Valley for good surrey or Jersey cow. Address H T, TIMES OFFICE. 3

FOR SALE—ON EASY TERMS, OR exchange, farming lands, at $25 to $50 per acre. POINDEXTER & LIST, 125 W. Second.

FOR SALE—OR EXCHANGE; EQUITY in house and lot, $500; Pleasant ave. on car line and mile circle. OWNER, 402 N. Main. 2

FOR SALE—OR EXCHANGE; GOOD family horse and phaeton buggy. Apply room 2, BRYSON-BONEBRAKE BLOCK. 2

FOR SALE—HARD-FINISHED HOUSE Lot 50x140, near corner Vermont and Adams, $450. J. C. Willmon, 230 W. First st. 2

FOR EXCHANGE—FRESH JERSEY cow and calf for good horse or surrey. Address BOX 84, Station A. 2

FOR EXCHANGE—2400 ACRES, OREgon; fenced; bargain. TAYLOR, 112 S. Spring.

Business Opportunities.

FOR SALE—THE DRUG BUSINESS of R. W. Ellis & Co. is offered for sale on account of the ill health of Dr. Ellis; his physicians have ordered an entire change, outdoor life and an ocean voyage; on this account the business must be sold; a fine opportunity to get the best located drug store in Los Angeles. 2

FOR SALE—FURNITURE AND lease of finest house in Los Angeles. Guests all first-class, fine location, everything first-class, part payment cash, balance installments. Principals really meaning business, address B C, box 983, P. O. 5

FOR SALE—50-ROOM LODGING house on Spring st.; central location; rooms all filled; elegant furniture. Price $2000. A paying business for right party. F. M. SPRINGER, 124½ S. Spring st, room 13. 2

BUSINESS CHANCE—¾ OF EQUITY in 6 acres of finest land, with big water right, and piped, for sale to a man who will help put in onions, potatoes, berries and trees; big money. P. O. BOX 1092. 2

WANTED—PARTNER WITH $50 cash to go into the best-paying business in Los Angeles; 120 men for labor work at $2 per day; call early Monday a. m. J. MILLER, 239½ E. First. 1

WANTED—YOUNG MAN WITH $100 to go in with me on a fine piece of land with water piped, and put in crop of potatoes, onions and berries. Address P. O. BOX 1092. 2

FOR SALE—$150; A NICE, CLEAN business; no rent; only 1 hour work per week; profits $15 to $25 per month. Address B 46, TIMES OFFICE.

FOR SALE—FINE CORNER GROcery and wood yard, doing good business; invoice about $1000. BOX 865, Station C. 23

To Let.

To Let—Houses.

TO LET—A NICE 8-ROOM HOUSE, close in, near Temple; no car-fares to pay; has all modern improvements, hot and cold water, gas fixtures, electric bells, etc.; rent $40. JOHN H. COXE, 214 S. Broadway.

TO LET—632 AND 634 SCHILL ST., near the park; 2 new nicely furnished 8-room houses; bath, gas, hot and cold water, arranged for heating throughout, etc. Call or address 521 W. 23D ST. 2

TO LET—HANDSOME, FURNISHED 9-room cottage, with beautiful lawn and barn, on Olive, near Third; finest view in the city. Call at 135½ BROADWAY for particulars.

TO LET—FURNISHED, A COTTAGE-house, 540 S. Pearl st, between Fifth and Sixth sts; all modern conveniences, gas, hot and cold water, etc. Inquire on PREMISES. 2

TO LET—8-ROOM HOUSE, WITH bath, pantry, hot and cold water, basement and stable, 908 Court Circle, price $20 per month, by MATT E. COPELAND, 1112 Court st. 2

TO LET—9-ROOM HOUSE, COMpletely furnished; Hill st, near Seventh; lease, if wanted; rent very reasonable. W. H. GRIFFIN, 213 W. First st.

TO LET—556 S. HOPE ST., 8-ROOM house and basement; hot and cold water, bath, etc.; $30. Call at any time at PREMISES.

TO LET—FOR $20 PER MONTH, A beautiful 8-room residence on Temple st, close in. NOLAN & SMITH, 34 N. Spring.

TO LET—FURNISHED, A BEAUTIful 6-room cottage, in southwestern part of city; rent $25. NOLAN & SMITH.

TO LET—FURNISHED HOUSE OF 4 rooms; hot water bath, patent closet. 121 E. Pico. Apply at PREMISES.

TO LET—5-ROOM HOUSE, 521 TEMple st; close in and cheap. Call at RICE'S STORE, across street. 2

TO LET—NEW STORE; THE FRONT part of 417 S. Spring; reasonable. Inquire at C C C GROCERY.

TO LET—HOUSES ALL OVER THE city. C. A. SUMNER & CO., 7 S. Broadway.

TO LET—UNFURNISHED, A 4-ROOM cottage, close in. Inquire at 213 S. HILL ST.

TO LET—20-ROOM HOUSE, 223 S. Hill st. See OWNER, 207 S. Spring st.

TO LET—5-ROOM COTTAGE; BATH, closet; $12. Call 923 PEARL. 2

To Let—Rooms.

TO LET—A. O. U. W. HALL, AT 213 S. Main st., well furnished, for lodge purposes; vacant Tuesdays, Fridays and Saturdays. Apply in BUILDING, on second floor.

TO LET—FURNISHED AND UNFURnished rooms for housekeeping; nice place, 8 PROSPECT PLACE, opposite Sand-st. school. 2

TO LET—NICELY FURNISHED rooms for housekeeping; cheap. 535½ S. LOS ANGELES ST, between Fifth and Sixth. 3

TO LET—S. MAIN, 553; NICE, LARGE sunny front room, furnished, for 1 or 2 gentlemen, in private family; rent low. 3

TO LET—4 UNFURNISHED ROOMS, with closets, grate, folding-doors, sewers, etc. 325 E. FOURTH ST. 3

TO LET—IRVING, 220 S. HILL, sunny rooms with housekeeping privileges.

TO LET—FURNISHED ROOMS WITH housekeeping privileges. 334 S. HILL. 3

TO LET—LOWER FLOOR OF 408 W. SECOND ST. for housekeeping. 3

TO LET—4 ROOMS FOR HOUSEkeeping. 308 S. HILL ST. 3

To Let—Miscellaneous.

TO LET—LARGE STORE, 418 S. MAIN st., near Fourth st.

8-room house, Grand ave., near Sixth st.; rent cheap. Apply to OWNER, 426 S. Main st.

TO LET—BARN AND CORRAL IN rear of 902 Date st., with one room. Apply at 251 SAN PEDRO ST.

TO LET—SQUARE GRAND PIANO cheap for term of months. 211 FRANKLIN ST., under Phillips Block.

TO LET—FINE UPRIGHT PIANO, AT $5 per month. 211 FRANKLIN ST.

For Sale.

For Sale—Houses.

FOR SALE—

Fine residence in southwest part of city, all modern improvements, 9-room, new, at half price, $4000.

6-room house and lot 50x150, on Grand ave., near Tenth st., only $3750.

One of the finest residences in the city, on Grand ave., all modern improvements, new, at a bargain; 13 rooms.

10-room house, all modern improvements, on west side of Hill st., near Tenth, $7000.

Fine residence on Bonnie Brae, at a bargain; make an offer.

I want an offer on 2 fine residence lots on Bonnie Brae; can be bought at a low figure.

Money to loan.

JAMES GRANT,
104 S. Broadway.

FOR SALE—$2700; NEW 9-ROOM home, No. 244 E. 30th st.
$1200—6-room house, No. 1818 S. Maple ave.
$900—4-room house, No. 2806 S. Maple ave.
$1000—Lot on Adams st., east of Main.
$2000—20 acres, partly improved, near Gardena.
$8300—6 acres cor. New Main st. and Vernon ave.
$100 each—Lots in the Main-st. tract.
$150,000—80 acres, Jefferson and Main sts.
A. C. SHAFER, Owner, 101 S. Broadway.

FOR SALE—"CHEAP HOMES."

$300—House 3 rooms, 1 block from cable line, 2 blocks from good school; $100 cash, balance $3 a week.
$500—House 4 rooms and barn; near cable line and school; easy terms; stop paying rent and buy a home. McCONNELL & MERWIN, 132 N. Spring st.

FOR SALE—$2800; 7-ROOM, $2800 hard-finish house; barn, chicken house, windmill and tank; 1 acre of fine land, covered with the choicest berries and fruits, including orange, fig, pear, peach, nectarine, apricot, plum, apple, etc.; best of condition, full bearing; south of the city, near 3 street-car lines. G. W. CONNELL, 112 S. Broadway.

FOR SALE—AT A BARGAIN, HARD finished, 6-room cottage, with bath, pantry and closets; good barn, large lot; desirable neighborhood; 20th near 20th. Also cottage, 4 rooms with two large lots, Pearl st. near Second. W. E. Hughes, rooms 86 and 87, Bryson-Bonebrake building 8

FOR SALE—$2200; $700 $2200 cash; handsome 6-room cottage; beautiful lawn, lovely flowers, large lot, 50x165; barn, cement walks, and a very attractive home; close to Grand ave. One street; cost the owner $3400. G. W. CONNELL, 112 Broadway.

FOR SALE—CHOICE DWELLING, 11 rooms, all modern improvements, large barn, Grand ave., near 17th st., $7000, one-half in trade. Also small, neat dwelling, near 30th and Main, 100 ft. Boyle Heights, and some cash, for small fruit ranch or acreage. W. R. BURKE, 155 N. Spring. 2

FOR SALE—FINE 8-ROOM HOUSE; barn, cement walks, trees, shrubbery, flowers, and lawn; all modern improvements; lot 50x150, on Ellis ave, near Marlborough School; price $4000. LINDLEY & NEUHART, 123½ W. Second st. 2

FOR SALE—6-ROOM HARD FINished house, lot 58x145, bath, pantry, closet, two porches, barn 12x20, fine lawn, good fence, chicken house, etc. Price $1400. Very cheap. F. M. SPRINGER, 124½ S. Spring st., room 13.

FOR SALE—$700 BUYS 50-FOOT LOT with 4-room hard-finished house, lawn, fence, chicken-house, stable, etc. A charming home. F. M. SPRINGER, 124½ S. Spring st., room 13.

FOR SALE—A BARGAIN; FOR A few days, a beautiful 7-room house, hall, bath, closets, close to cable cars, $2100; worth $3000. F. A. HUTCHINSON, 212 W. First st.

FOR SALE—A BARGAIN FOR CASH; splendidly appointed cottage home, with half acre of ground, on Figueroa st. PIEPER & POWELL, 108 S. Broadway. 2

FOR SALE—NICELY FURNISHED cottage and several well-located lots, very cheap, on monthly payments. V. G. BAKER, 213 W. First st. 7

FOR SALE—CHOICE 9-ROOM RESIdence in best part of city; on easy terms, and part trade. R. VERCH, room 80, Temple Block.

FOR SALE—TO BE MOVED; A STORE building, 22x30; price $100; on Spring near Seventh. T. C. NARRAMORE, Wilson Block. 2

FOR SALE—NICE 10-ROOM HOUSE and lot for $2000, in $15 payments and part trade. R. VERCH, room 80, Temple Block.

FOR SALE—CHEAP; 7-ROOM HOUSE, near Pearl st. J. F. LAMOREE, 1008 Olive.

Business Opportunities.

FOR SALE—GROCERY, BEST LOcation; a bargain for $350—400. Address at once B 58, TIMES OFFICE. 4

FOR SALE—CIGAR STAND, 115 S. SPRING ST., Los Angeles, Cal. 2

STATE OF CALIFORNIA, } ss.
COUNTY OF LOS ANGELES, }

Personally appeared before me, H. G. Otis, president and general manager of the Times-Mirror Company, and George W. Crawford, foreman of the pressroom of the Los Angeles Times, who, being both duly sworn, depose and say that the daily average circulation of THE TIMES for the year ended September 30, 1890, was 6762 copies; that the daily average circulation for the four weeks ended October 28, 1890, was 6823 copies; that the daily average circulation for the four weeks ended November 20, 1890, was 7264 copies, and that the daily average circulation for the four weeks ended December 28, 1890, was 7512 copies; that the total circulation for the month of JANUARY, 1891, was two hundred and sixty thousand and eighty-five copies, being a daily average of 8389 copies; and, further, that said circulation was *bona fide* in the strictest sense.

[Signed] H. G. OTIS,
[Signed] G. W. CRAWFORD.

Subscribed and sworn to before me this 31st day of January, 1891.

[SEAL] J. C. OLIVER,
Notary Public.

THE EXHIBIT IN DETAIL.

Advertisers Who Hire Newspaper Space Have a Right to Know the Circulation!

The exhibit in detail for the past month is as follows:

FOR THE WEEK ENDED Jan. 7.....	67,000
FOR THE WEEK ENDED Jan. 14.....	84,870
FOR THE WEEK ENDED Jan. 21.....	55,550
FOR THE WEEK ENDED Jan. 28.....	59,345
FOR LAST THREE DAYS OF MONTH..	23,320
Total.....	290,085
Average per day for the 31 days.....	8389

Average net daily gain, 877.

THE TIMES stands ready to exhibit to advertisers its circulation books and pressroom reports at any time, as a verification of its claim above. Its charges are fixed on the only true basis, namely, CIRCULATION.

THE TIMES-MIRROR COMPANY,
Times Building, Los Angeles.

Rooms and Board.

25 MINUTES TO HOTEL SAN GABRIEL, finest family hotel in California. Table unexcelled. Prices moderate. Come and see for yourself. S. P. Trains leave Los Angeles at 9:05 a. m., 3:50, 5:10 and 5:50 p. m.; for Los Angeles, 8:08, 9:45 a. m.; 3:50, 9:10 p. m. H. E. WARNER, Manager.

HOTEL ALHAMBRA, HOME FOR tourists, 7 miles east of Los Angeles, on the Southern Pacific and San Gabriel Rapid Transit Railways; street cars to Pasadena and Raymond Station on the Santa Fe, or Los Angeles and Pasadena lines. Special rates to permanent guests.

HOTEL DEL CAMPO, ANAHEIM, Cal., 50 minutes from Los Angeles; everything new, elegant and first-class; will give you lower rate than any hotel of its class in the State; write for terms; special accommodations for families and invalids. FRED H. MILLER.

ST. ANGELO HOTEL, GRAND AVE. and Temple st.; new; the finest family hotel in Southern California; fine view, broad porches, plenty of sun; five minutes from courthouse; car every five minutes; best caterer in the city; rooms and board reasonable.

ALTAMONT HOUSE, SIERRA Madre, on the Santa Fe route; elevation 1600 feet, overlooking Pasadena, Baldwin's ranch, and the San Gabriel Valley. Bus meets every train at Santa Anita station.

THE DENVER, 133 N. MAIN ST. FINE furnished sunny rooms; bay windows, gas and grates; single and en suite, from $1 per week up; center of city; good beds for 25 cents a night for men. 24

SANTA MONICA—THE PENNSYLvania COTTAGE, on the cor. of Oregon ave. and Second st., is open for the reception of tourists; first-class rooms and board; rates reasonable.

THE WINONA HOTEL, 425 TEMPLE st. Elegant, large sunny rooms, with fire; table first-class in every respect; special rates for tourists and families. MRS. L. DUMONT.

THE ARROWHEAD HOT SPRINGS Hotel has made a $6.95 rate, including 3 days board, hack fare, baths, etc. Try it. Apply at SANTA FE OFFICES.

HOTEL LINCOLN, COR. SECOND and Hill sts.; elegantly furnished; strictly first-class; all modern improvements; reduced rates. THOMAS PASCOE.

PLEASANTON, 530 TEMPLE ST. Strictly first-class family hotel; large sunny rooms, with or without board; on cable road.

TO LET—SUNNY ROOMS, WITH board for 2 gentlemen, 2 ladies, or gentleman and wife; $5.50 a week. H 40, TIMES. 6

HOTEL AMMIDON, GRAND AVE. and 20th. New management. A pleasant home, superior table and low rates.

Money to Loan.

$1,000,000 TO LOAN AT SIX to eight per cent. on improved property—city, town or acreage—in large and small sums. CHAFFANT & GREENING, Perrett Building, 127 W. Third St.

$500,000 TO LOAN UPON IMproved city and country property; lowest rates; loans made with dispatch. Address The Northern Counties Investment Trust (limited), FRED J. SMITH, Agent, Pomona, Cal.

POINDEXTER & LIST, BROKERS, 125 W. second, make loans in any sum desired, on good property, at reasonable rates; farm loans a specialty. If you wish to lend or borrow, call on us.

MAIN ST. SAVINGS BANK & TRUST CO., 426 S. Main st. Money to loan on real estate, stocks and bonds. No commission.

MONEY TO LOAN ON MORTGAGE at lowest rates. MORTIMER & HARRIS, Attorneys at Law, 73 Temple Block.

MONEY TO LOAN ON REAL ESTate, at ALLIN & SNYDER'S INSURANCE AGENCY, 139 Broadway.

MONEY TO LOAN—ON IMPROVED city or country property. A. E. POMEROY, 105 S. Broadway.

MONEY TO LOAN IN SUMS OF $300 to $3000. POHLHAUS & SMITH, 120½ S. Spring st.

MONEY LOANED BY T. C. NARAMORE, Wilson Block, for 9 per cent. in city and 8 per cent in country. I pay the taxes.

NOTICE TO LADIES: LADIES' HATS and bonnets reshaped in any style desired; ostrich plumes dyed a brilliant black, at the LOS ANGELES STRAW WORKS, No. 124 W. Third st., between Main and Spring.

BADLY BEHIND.

Congress Still Has Much Work to Accomplish.

Not a Single Appropriation Bill Has Passed Both Houses.

The Shipping Subsidy Bill Will Be Pressed to an Early Vote.

A Brazilian Merchant Urges the Americans to Increase Their Business With That Republic—The Pension Office.

By Telegraph to The Times.

WASHINGTON, Feb. 1.—[By the Associated Press.] The Senate is shaping its business with a firm determination to adjourn March 4, without leaving behind it anything uncompleted. The Republican majority has already arranged a programme that would, of itself, occupy the attention of the Senate for two weeks. This arrangement, however, is not final, as it must be formally approved by the Republican caucus, and is besides subject to interruption in its working by appropriation bills. The Fortification Appropriation Bill comes up tomorrow as unfinished business, and the pension appropriation bills on the calendar and District of Columbia Appropriation Bill, soon to be reported, will follow in order.

In the morning hours an effort will be made to pass the Indian Depredation Claims Bill, and sandwiched between the above-named appropriation bills, will probably be the Eight-hour Bill and the Copyright Bill. An attempt is also being made to secure action upon the House Bankruptcy Bill.

Although the House has been engaged practically the whole of the past week in consideration of the regular annual appropriation bills, these measures are still in an unusually backward state, and it is the intention of the majority to permit substantially no legislation except the Shipping Bill to engage attention until the scene of action on appropriations is very generally transferred from the House to the Senate wing of the Capitol.

It is the purpose of the Committee on Merchant Marine to make an effort to call up the Shipping Bill and press it to a final vote as soon as the Consular and Diplomatic Appropriation Bill (now under consideration) is passed, but in view of the determined opposition heretofore made to the Shipping Bill, there is some question as to the ability of its friends to carry out their expressed intention, especially as it is almost certain to be antagonized by one or more of the appropriation bills. The Indian, and Legislative, Executive and Judicial Appropriation bills are on the calendar awaiting action, and will be called up at the first favorable opportunity, Mr. Bland and the other silver men are growing more restive at the failure of the Coinage Committee to act on the Silver Bill, and have announced their determination, if the committee does not settle the matter at the regular meeting Wednesday, to precipitate the fight on the floor of the House, without waiting for a committee report.

Only four weeks and three days remain of the Fifty-first Congress, and not a single one of the thirteen annual appropriation bills has been finally passed by both branches of Congress and sent to the President. But one of these bills—the army bill—has passed the Senate. While the present condition of the appropriation bills is not encouraging, as compared with their state of progress in previous congresses, no doubt is entertained by members of the House or Senate of the ability of Congress to complete its necessary legislation before the 4th of March.

The Bureau of American Republics has received a letter from a merchant of Brazil as follows:

Almost everything made in America is good for this country. Glassware is wanted badly, particularly big tumblers, water sets and liquor glasses; knives, forks, all kinds of tinware, hardware, tools, notions, every kind of cotton sheeting, prints and cheap light-weight woolen goods are wanted; in fact, I can only say I do not know what to sell. Paper and stationery of every kind, varnishes, woodenware, gloves and blank books are also in demand.

We recently had the largest shipment of manufactures from the United States ever landed here, and although the prices charged were outrageously high, they met with wonderfully quick sales. Lamps which sold in New York at 35 cents sold here at $3 net, and I disposed of all in a couple of days. Were I in business in New York instead of Rio Janeiro, I would do a big trade throughout all the provinces of Brazil. It only wants some of the New York wholesale firms to go for this market, and before long our people would regularly send to the United States for all their supplies.

Mr. Blaine's reciprocity idea will lead to an increased business with the United States. It is a splendid notion, and if Mr. Blaine can carry it out both countries have a good deal to thank him for.

The delegation of Sioux Indians are enjoying themselve sight-seeing. Monday the chiefs will occupy four boxes at the National Theater.

T. P. O'Connor is at the Arlington. He said tonight that there is every prospect of a satisfactory conclusion of the Boulogne conference. So far as home rule is concerned, the cause may have received a temporary backset, but it is sure to triumph in the end. He will sail for Europe in a few days.

PENSION REFORMS.

All Cases Not Represented by Attorneys to Be Cleared Up.

WASHINGTON, Feb. 1.—[By the Associated Press.] Secretary Noble is taking active measures to expedite the adjudication of claims in the Pension Bureau. Particular attention is being given to those cases which are not represented by attorneys and to cases which, for some reason, have been in the bureau for a long time. In this matter the Secretary is receiving the earnest cooperation and assistance of Commissioner Raum. An examination of the records of the Pension Bureau discloses the fact that there are only about twelve thousand cases on file which are not represented by attorneys. These will be taken up by a board appointed for the purpose and proceed to final determination. This board is required to use every care that could be taken by an attorney, and to fully consider and give just weight to every favorable fact disclosed in the record of these cases. In other words, full and complete justice is to be done in every instance, and technicalities in the construction or presentation of these cases are not to be taken advantage of. The claimants are to be assisted and not hindered. These reforms have already been started in their course, and it is expected that they will result in good to all concerned.

"THE TIMES" ON DECK, AS USUAL.

DISPERSING THE SWARMING PROPHETS OF ILL OMEN.

Wants.

Wanted—Male Help.

WANTED—THE ATLAS ENDOWment Association of America admits to membership men, women and children; pays 7 per cent. interest on deposits, and a participation in all profits; make loans, buy and sell mortgages; a savings and loan society; plan of educational endowment best ever offered; traveling and local agents wanted; a good solicitor and traveling man wanted; commission or salary. Room 55, BRYSON-BONEBRAKE BLOCK.

WANTED—MAN AND WIFE, $30; no children, for Arizona; 7 chambermaids; 3 waitresses, $6 to $7; women cooks $8 to $10 per week; 21 girls, housework, $20, $25 to $30; 20 laborers and teamsters. Eastern Employment Office, 128 S. Spring st., between 1st and Second. BARNEY & CO. Telephone 954. 2

WANTED — TODAY, GOOD MAN with $50, in an A1 paying business in city, also to take charge of offices; rare opportunity; no drifters need apply; 20 laborers at $2 per day; man to work for an office; 10 girls at $25 per month. J. B. REED, 230 W. First st.

WANTED—A SMART, ENERGETIC man who can give references and security and has about $125 cash to invest, to conduct the Southern California agency, on commission, for some first-class houses; this is a chance seldom obtainable. Address AGENCY, TIMES OFFICE.

WANTED—AN ACTIVE, RELIABLE man, salary $70 to $80 monthly, with increase, to represent in his own section a responsible New York house; references. MANUFACTURER, Lock Box 1588, New York.

WANTED—CLERK; ONE WHO HAS $100 to spare, to buy a share in 6 acres choice land, and have it planted to trees, berries, vegetables, etc. P. O. BOX 1092. 2

WANTED—AN ACTIVE PARTNER in a well-established business; capital required, $2500. Address B B, TIMES OFFICE. 3

WANTED—BY A MAN AND WIFE with best of references, a place to take care of. Address B C, BOX 883, P. O. 2

WANTED—A 2 OR 3-ROOM HOUSE to move. Address B C, BOX 883, P. O. 2

Help Wanted—Female.

WANTED—A FIRST-CLASS COOK for small family; references required. Apply 3512 FIGUEROA ST., between the hours of 10 and 2; wages $25. 2

WANTED—A RELIABLE WOMAN to do cooking and general housework, at 1130 W. TENTH ST, or call at CABLE GROCERY. 2

WANTED—A GIRL FOR GENERAL housework, 15 miles from town, close to depot; 2 in family. Apply at 1026 S. OLIVE ST. 3

WANTED—GOOD HELP FOR hotels and families. BOSTON FEMALE EMPLOYMENT AGENCY, 207 W. Fourth st.

WANTED—A LADY OF GOOD ADdress to introduce new line of business to ladies. Call No. 320 W. SECOND ST. 3

WANTED — AN APPRENTICE AT the DRESSMAKING PARLORS; cutting by best tailor system. 217 S. Main. 3

WANTED—A GOOD WHITE GIRL for general housework. Inquire at 1136 S. OLIVE, between 11th and 12th. 2

WANTED—AN APPRENTICE GIRL for dressmaking. Apply 606 E. FIRST ST. 2

Situations Wanted—Male.

WANTED—A GENTLEMAN LIVING at the foothills would give board in return for light work; a capital place for any lung trouble, as he can testify. Address TIMES OFFICE, K. K. 3

WANTED—SITUATION BY RELIable married man, used to all kinds of clerical work; will do anything; bond if necessary. L, TIMES OFFICE. 2

WANTED—POSITION BY A YOUNG married man; can furnish from $1000 to $3000, if good security. Address B 6, TIMES OFFICE.

WANTED—A SITUATION BY A good stenographer; wages $25. Address STENOGRAPHER, P. O. box 281. 2

WANTED—SITUATION BY JAPANese, first-class cook, in respectable family. Address G. M., TIMES OFFICE. 2

WANTED—EMPLOYMENT BY good book-keeper; best references. P. O. BOX 2911.

Situations Wanted—Female.

WANTED—POSITION BY FIRSTclass chambermaid and waitress. Apply com 25, HOEBER BLOCK, Spring st., between First and Second. 3

WANTED—LADIES WISHING dressmaking done at home will please call at 312 W. FOURTH ST.

Help Wanted—Male and Female.

WANTED—TRAVELING MAN, CIgar man, stationery man, druggist, photographer, upholsterer, mattressmaker, waiter, cook $50, cabinetmaker, teamsters, collector, blacksmith, 12 ranchmen, porter, man and wife on ranch; many other situations. Bureau information, E. Nutinger, 319½ S. Spring. Established 1880. Male help free. 2

WANTED — PARTNER WITH $50 cash; 48 laborers, $2 per day; 10 men to pick oranges; call 9 a. m. Monday; will ship at 5 p. m. of same day; man and wife would like a place on a ranch, or a stationery engineer. J. MILLER, 239½ E. First st.

WANTED—HELP FREE AND ALL kinds of work. 319½ S. Spring st. E. NUTINGER. Telephone 113.

Wanted—To Rent.

WANTED—TO RENT SMALL RANCH where I can raise vegetables, potatoes, etc; if you have such to rent to a responsible party, address without delay, E. C. CHAPMAN, Station A, Los Angeles. 2

WANTED—BY A SINGLE GENTLEman, a furnished room with a fireplace. Address, giving price, B, box 50, TIMES. 2

Wanted—To Purchase.

WANTED—PARTIES DESIROUS TO purchase property in California who have property to sell or exchange will do well to see us, as we have eastern and California property on our list, and have several branch offices in the past. Call or address room 53 BRYSON BONEBRAKE BLOCK.

WANTED—FURNITURE, HOUSEhold goods of every kind, and in any quantity, large or small. If you want quick cash for anything, interview or write to RED RICE, 143 and 145 S. Main St.

WANTED—ABOUT 15 ACRES WITH water, near Los Angeles; must be on easy terms, or would exchange a nice home place in Pomona. Send full particulars to BOX 149, Phoenix, Ariz. 2

WANTED—HORSE AND WAGON or buggy in exchange for $150 equity in lot on graded street; balance runs 5 years. Address B 51, TIMES. 2

WANTED—A GOOD DRIVING horse, phaeton or business rig; must be good and cheap. Address BOX 204, city. 2

WANTED—800 FEET NO. 1 1-INCH second-hand iron water pipe; state price. Address TIMES OFFICE, K. K. 3

WANTED—TO BUY MORE BUILDings to move. NARAMORE, Wilson Blk.

Wanted—Agents.

WANTED—MALE AND FEMALE agents by the Pacific Endowment League, which insures both sexes; pays in coupons of $500 each; average maturity, 4 years; admission fee, $5. BYRON E. HUNT, Agent, 321½ South Spring st.

WANTED — 1000 AGENTS, $10 A day; business permanent, and at home; ladies or gentlemen. Address FREDERICK & HUMMEL, 117 Cypress st., Orange, Cal.

Wanted—Miscellaneous.

WANTED—I HAVE A "CASH" CUStomer for a nice 5 or 6-room cottage. If you have such a place, come in and list it with me; it must be a bargain.

I have a bargain in 20 acres of No. 1 orange land at San Dimas.

Also 2½ acres at Glendale.

If you have money to loan, or want to borrow, come and see me. A. K. CRAWFORD, 101 S. Broadway.

WANTED — TO DISTRIBUTE, ON Saturdays, bills, posters, etc., to all parts of the city, by an organized force of carriers. Call on or address H. CHANDLER, TIMES OFFICE.

WANTED—$2500 ON FIRST-CLASS improved real estate security; call Monday. PIEPER & POWELL, 108 S. Broadway. 2

WANTED—TO PLACE BUILDINGS on vacant lots, at one-half the cost to build. T. C. NARAMORE, Wilson Block.

WANTED—GOODS OF ALL KINDS to store at SANDERS' WAREHOUSE, 251 San Pedro st.; cheap rates.

WANTED — 2000 READERS FOR JONES'S CIRCULATING LIBRARY, 526 W. First.

WANTED—PICTURES TO FRAME, cheapest place at BURNS'S, 256 S. Main st.

Fine Liquors.

TO THE WHOLESALE AND RETAIL wine and liquor trade, hotels, druggists and families in Southern California using fine imported liquors, wines, whiskeys, cordials, mineral waters, champagnes, and in fact everything pertaining to a first-class liquor store, can obtain the same from H. J. Woollacott, 124 and 126 N. Spring st., Los Angeles, Cal. Mail me a list of the goods you desire to purchase, and I will return the same with the lowest market quotations. Respectfully, H. J. WOOLLACOTT.

For Sale.

For Sale—City Property.

FOR SALE—SPRING ST., BETWEEN Second and Third. The best bargain offered in years.

Broadway, between First and Third. The cheapest business property in the city. You will never again have a chance like this to buy Spring st. and Broadway property as low as these pieces are offered.

27th st., near main, 2 lots at $650 each.

Jefferson st., 33 lots, at the corner of Main, $16,000.

Main st., near Adams, a corner 100x140, $2500.

If you want business property that will pay on your investment a good income, or a home at bedrock prices, call on us; we can suit you every way.

A. R. FRASER & F. D. LANTERMAN, Rooms 13-14-15, Bryson-Bonebrake Blk.

FOR SALE—A FINE HOME NEAR Grand ave, on clean side of graded street; 8 rooms, all modern conveniences; everything new; must be sold; a genuine sacrifice price will be made. Apply to RILEY & FINNEY, 227 W. First st.

FOR SALE—A BEAUTIFUL CORNER, 80x190, on the west side of Figueroa st, near Washington, only $75 per foot; cement sidewalks in front. Address K 22, TIMES OFFICE. 2

FOR SALE—BROADWAY PROPERTY west side, near Sixth, at $225 a foot. For further particulars, see LINDLEY & NEUHART, 123½ W. Second st. 2

FOR SALE—ONTARIO, ONE OF THE finest 20 acres; blocks 777 and 796, center of town, for cash or on time. Address 320 S. OLIVE, Los Angeles. 2

FOR SALE—SPRING ST., 45x110 feet; a bargain at $11,000. W. A. BONYNGE, 115 S. Broadway.

FOR SALE—60,000 OLIVE CUTTINGS. C. R. RENALDS', San Fernando, Cal.

FOR SALE—$250 CASH BUYS LOT near Ninth. OWNER, 1007 S. Main St.

For Sale—Country Property

FOR SALE—30 ACRES, IN ORANGES, at Ontario; finest corner on Euclid avenue, 10 acres mostly Navels, 6 years old; 10 acres in Navels 2 years old. All in fine order; only $20,000.

10 acres in Navel oranges at Ontario. Fine corner; For $5500.

20 acres finely improved at North Cucamonga; 5 acres Navel oranges, 4 years old, balance in assorted fruits in full bearing. House, barn, etc., fine land, 2½ inches water; only $8000.

10 acres on Central avenue, $5000.

10 acres in oranges, etc., at Duarte; fine land, all fruit in bearing, $5500.

35 acres fine garden land on Central avenue near city for $280 per acre, rents for $25 per acre.

25 acres at Rialto with water, including 5500 young orange trees, fine land on Riverside avenue, only $200 per acre.

200 acres East Whittier; fine land; only $70 per acre.

20 acres at Rivera all in walnuts, with water; fine soil; price $5000.

10 acres fine orange land, with water, at La Canada, for $150 per acre.

7½ acres at Azusa, with water, in oranges, etc., full-bearing; store, house, barn, etc., $4500.

42 acres in the McDonald Tract, 3 miles from Redondo; fine land; only $50 per acre.

Money to loan.

JAMES GRANT, 104 S. Broadway.

FOR SALE—10 ACRES, ORANGE orchard, adjoining the city on the south, $15,000.

18-acre orange orchard, adjoining city on south, $35,000.

30-acre walnut orchard, at $250 per acre, at Rivera.

20 acres on Wilmington ave, orange and walnut orchard, house, barn, fine improvements, $20,000.

40-acre walnut orchard, 10 years old, cheapest thing in the county.

120 acres orange land, with water, $150 per acre.

160 acres prune land, $85 per acre, near Pasadena.

40 acres prune land, $80 per acre, near Pasadena.

Our bargains in improved and unimproved lands cannot be equaled by any other firm in the city.

A. R. FRASER & F. D. LANTERMAN. Rooms 13-14-15, Bryson-Bonebrake Blk.

FOR SALE—TO CLOSE AN ESTATE, about 950 acres of grazing and irrigable lands situated between Old San Juan and San Juan-by-the-Sea; will be sold in one parcel or in two subdivisions.

Also the townsite of Dana Heights, containing 150 acres, fronting the harbor of San Juan-by-the-Sea.

For terms, abstracts and maps, apply to M. KREMER, Administrator, 222 N. Spring st.

FOR SALE—140 ACRES NEAR BURbank, no wash.

21¼ acres near Orange.

100 feet on Downey ave., Los Angeles city.

These choice properties are for sale separately at very low figures; title perfect; investigation desired; terms reasonable. For further information call upon ALFRED COOPER, Attorney at Law, 81 and 83 Temple Block, Los Angeles, Cal. 6

FOR SALE—A GREAT BARGAIN; 6 acres, 1 mile south of city; 4 acres in walnuts, oranges, peaches, apricots; 1 acre alfalfa; 5-room house; good barn; fine span horses, harness, buggy, lumber wagon, spring wagon, plows, harrow; household and kitchen furniture; good cow; 75 chickens; good water right, etc, $3500. W. P. DAVIS, 112½ S. Broadway. 8

FOR SALE—AT A GREAT BARGAIN, 3 fine walnut orchards near Rivera, from 15 to 30 acres each, in bearing, and other fruits, $200 to $250 per acre, with water; fine orange land and orange orchards in Azusa Valley for sale cheap; 3 fine alfalfa ranches south of the city cheap and money to loan at low rate. W. P. DAVIS, 112½ S. Broadway. 8

FOR SALE—A RANCH OF 20 ACRES, about ½ mile from Redondo; well located; good well; suitable for deciduous fruits of all kinds; would make a very desirable home; money on sale no object, but would give long time, at 6 per cent., to right party. Call on or address BERNHARD REITKAMP, 244 Winston st.

FOR SALE—BY ORDER OF COURT, 68½ acres in N ½, NW ¼, 48¾ acres in S ½, NW ¼, 59 acres in S ½, SW ¼, section 19, township 3 S., range 11 W.; flowing well; fenced and cultivated; 13 miles from Los Angeles; good for alfalfa, corn, fruits; ½ mile from R. R. station. ADMINISTRATOR, 175 N. Spring st., room 8.

FOR SALE—30,000 ACRES OF CHOICE land in Antelope Valley, in large or small tracts; extra inducements to syndicates, colonists, or settlers; low-priced lands, equal to the best in California for general farming purposes. ROBT. TURNER, sole agent, rooms 28 and 29, Bryson-Bonebrake Block, Los Angeles, Cal.

FOR SALE—12 ACRES AT VERDUGO (East Glendale,) near Judge Ross's orange orchard; finest orange land, and finest building site, overlooking the valley; with 30 shares of water, equal to about 1½ miners' inches of water; water piped; streets on 3 sides; $3000, only ⅓ cash, balance 5 years, at 6 per cent. net. P. O. BOX 1092. 2

FOR SALE—EXECUTOR'S SALE. 20 acres choice fruit land ¼ mile from Monrovia railroad station, good water right, terms cash. A bargain if bought immediately. For particulars see McKoon & Gay, 234 W. First st., or S. P. MULFORD, executor, corner Spring and Tempie st., Los Angeles. 4

FOR SALE—GENERAL MERCHANdise store with 4 acres, at Cucamonga, bearing fruit and walnut trees, 25 years old, store now bringing $20 per month, also water right. Also 1000 4-year old mission olive trees at San Fernando. Address 320 W 2D STREET. 3

FOR SALE—15 ACRES CHOICE land with water stock, 5 acres oranges and lemons, 5 acres Muscat grapes, strawberry and alfalfa patch, small house, stable, chicken coop, etc. Owner must sell. Price $200 per acre. F. M. SPRINGER, 124½ S. Spring st., room 13.

FOR SALE—BY NON-RESIDENT owner, 20 acres best orange and walnut land in Southern California, near Rivera; plenty water, with good ditches across the land; cash, $1000, balance long time. Apply to D. S. BENTLEY or E. L. BLANCHARD, 213 W. First st.

FOR SALE—$2000—20 ACRES OF land at Downey City, all fenced, with house, barn, well, about 40 bearing fruit trees, a number of small orange trees, and water right, at a great sacrifice; 1 to 3-acre tracts on Main st., below Jefferson st. Inquire at 444 ALISO ST.

FOR SALE—AT A BARGAIN, THE best 40-acre prune and apricot orchard in the county, with 40 shares of water stock; 8 years old; crop sold last year for $4350; must be sold; $250 per acre, one-half price. 112½ S. Broadway. W. P. DAVIS. 8

FOR SALE—ONE OF THE MOST DEsirable residence sites, center of town; whole or part of 120x155 feet, with frontage on 2 streets; parties leaving town. Address 320 S. OLIVE, city. 2

FOR SALE—LANDS AND LOTS FOR sale in and near South Pasadena; choicest building sites; orange groves and fruit land; two railroads to Los Angeles, round-trip tickets 20c. J. A. CHITTENDEN, South Pasadena. 5

FOR SALE—MY RANCH ON SAN Gabriel; abundant water; finest for oranges; also peaches, apricots, figs, prunes, etc.; will exchange for city residence. OWNER, 8 Jones Block.

FOR SALE — LARGE LOTS NEAR University, Park Station and Agricultural Park, on installment plan or for cash. Apply to WILLIAM NILES, E. Washington st., cor. Maple ave.

FOR SALE—WE CAN LOCATE 3 good government claims within 35 miles of the city; good land and plenty water for irrigation. PIEPER & POWELL, 108 S. Broadway. 3

FOR SALE—LANDS IN WARM BELT from $15 per acre up, suitable for citrus fruits' early vegetables, olives, prunes, nuts, etc.; water piped, etc. OWNER, Eclectic Book Store.

FOR SALE—54 ACRES FRUIT LAND 1 mile from Burbank; 18 acres in vineyard, 8 acres in deciduous fruits; $4000 cash. POHLHAUS & SMITH, 126½ N. Spring st.

FOR SALE—$100 CASH, AND $100 yearly, buys 3 acres, water piped and deeded, suitable for berries and winter vegetables. H. E. SIDDALL, 139 S. Broadway. 2

FOR SALE—OR RENT; 18 ACRES alfalfa land, in artesian belt near Norwalk; house, etc., near station and school. Inquire at TIMES OFFICE.

FOR SALE—OWN SOME LAND; $100 down and $100 yearly buys 2 to 4 acres, water piped; finest soil. H. E. SIDDALL, 139 S. Broadway.

FOR SALE—$65; LOT 13, BLOCK 1, Boston Heights tract; lots in vicinity cost 3 times this sum; must sell. Address BOX 1083, Station C. 5

For Sale.

FOR SALE—ONLY $800 FOR 16 acres fine fruit land on railroad 12 miles from Los Angeles. Investigate this if you want something good and cheap. F. M. SPRINGER, 124½ S. Spring St., Room 13.

For Sale—Country Property.

FOR SALE—64 ACRES; 15,000 BLUE gums, 1 year old; 3 miles from Plaza; $6000; half cash, balance in 3 years. J. W. POTTS, Station C.

FOR SALE—40 ACRES FRUIT LAND at R. R. station. OWNER, 227 N. Los Angeles st. 1

FOR SALE—AT YOUR OWN PRICE, 3 cottages at auction tomorrow. See ad on third page. 1

Live Stock.

FOR SALE—3 FINE MILCH COWS 5 head of Poland China hogs, 7 6-weeks-old pigs, 150 hens of various kinds, 3 Fouiecese geese; 2 Bronze gobblers and 5 hen turkeys (Bronze); 6 Pekin ducks; will sell the above cheap or take in a man with small capital to manage a ranch near the city; fine house, good corral, fine stable, good chicken house, plenty of water, and a fine orange grove. Address RANCHER, TIMES OFFICE. 3

FOR SALE—30 HEAD OF FINE FRESH milch cows; graded Jerseys, Durhams and Holsteins; also 15 heavy draught horses, 9 good single drivers, 6 saddle horses and 30 head of unbroken horses; also 200 tons of Bakersfield hay, in carload lots. LOS ANGELES HORSE MARKET, 235 S. Los Angeles st.

FOR SALE—GENTLE PONY, VERY small, harness, cart, side-saddle and riding bridles; very cheap; must be sold. 124½ S. SPRING ST., room 8. 4

FOR SALE—A TEAM OF SOUND young horses and Eastern-made carriage-top peddling wagon and harness. Apply to HAAS, BARUCH & CO. 7

FOR SALE—KIND FAMILY COWS, from $35 up; installment plan; at NILES'S HOME RANCH, E. Washington st., near San Pedro st. New lot just in; also cows to rent.

FOR SALE—BEST PAIR OF 3-YEAR-old iron gray colts in city; weight 2650. H. F. SAWYER, University P. O. 3

FOR SALE—HORSE, $40; SET double harness, $12; 2-seated rig, $30. Call at 139 S. BROADWAY. 2

FOR SALE—NO. 1 FAMILY COWS. 538 FLOWER ST. 3

For Sale—Miscellaneous.

FOR SALE—IN QUANTITIES TO suit, the finest budded orange and lemon trees ever offered in the market; roots from 3 to 6 years old, 1 and 2-year buds; prices from 25 cents to $1.75. Call and see my samples, or write for price list. M. G. WILLARD, 209 Broadway, Y. M. C. A. Building.

FOR SALE—NEW AND SECONDhand furniture, carpets and stoves; cheap for cash or on installments; will also rent baby buggies by the day or week. J. T. MARTIN, No. 451 S. Spring st.

FOR SALE—100 CAR-LOADS GOOD stable manure in lots to suit. Freight low. For particulars address F. P. QUIGLEY, Station "A," Los Angeles.

FOR SALE—VERY GOOD UPRIGHT piano, in fine condition; price $195. PACIFIC LOAN CO., rooms 14 and 15, 124½ S. Spring st.

FOR SALE—EMERSON UPRIGHT piano, used but 3 months, $190; cost $400. 327 W. FIFTH ST., between Broadway and Hill. 7

FOR SALE—CHEAP, A 54-INCH Eagle bicycle in first-class condition. Can be seen at TIMES COUNTING ROOM.

FOR SALE—A 7-OCTAVE, ROSEwood-case, iron-frame upright piano, cheap for cash. Call at 423 W. 21ST ST. 4

FOR SALE—WAGONS, CARRIAGES and buggies at low prices, to make room for new goods. 128 SAN PEDRO ST.

FOR SALE—A 40-FT. GLASS PARTItion, suitable for private office, $30. Apply HOLLENBECK HOTEL CAFE.

FOR SALE—SQUARE PIANO, $125. Inquire 339 N. CHICAGO ST., Boyle Heights.

FOR SALE—1 TO 500 SACKS OF first-class oak charcoal. Address D. F. BAXTER, Montecito, Cal.

FOR SALE—GOOD GASOLINE STOVE and fine-toned guitar, very reasonable. 239 S. HILL ST.

FOR SALE—A GOOD SPRING WAGON and single harness, cheap. 727 E. PICO ST. 3

Lost and Found.

LOST—$20 REWARD FOR RECOVERY of purse containing small change and ladies' breastpin; a gold bar with bear on top, diamond pendant; supposed to be lost at Slater lecture, Monday evening. Return to 115 S. BROADWAY.

LOST—WEDNESDAY, JAN. 28, BEtween 9 and 10 p. m., on Downey-ave. cable cars, a small tan-colored hand satchel. Return to 317 WILMINGTON ST. and get reward. 2

STRAYED OR STOLEN—ONE BAY mare, branded J. B.; bob-tail, weight about 1000 lbs. Return to DAVENPORT'S LIVERY STABLE, S. Fair Oaks ave., Pasadena. 4

LOST—JAN. 30, PURSE, AT FORT-ST. Methodist Church, containing $10 in gold and $1.50 in silver. Reward by returning to 203 W. FOURTH. 2

Unclassified.

WALL PAPER— A NEW STORE WITH NEW GOODS, The Latest Designs in Wall Paper, At the Very Lowest Prices, Styles and Colorings, For the Seasons Of 1891. Full Line Ingrains, all Shades New Goods, New Goods, New Styles, Estimates Cheerfully Given. JOS. WHOMES, 443½ South Spring Street.

GENTLEMEN HAVING SECONDhand clothing, in good condition, to sell, will find Morris the best buyer in the city. He makes a specialty of that kind of goods. Orders by mail attended to. 217 COMMERCIAL ST.

LA GRIPPE, OR THE RUSSIAN INfluenza, is now showing itself in its many forms to an alarming extent, but there is a specific for this disease at the OLD WORLD DRUG STORE, 1028 Downey ave., E. L. A. 5

WANTED—TO EXCHANGE 160 acres of fine land at Maynard, Antelope Valley, for stock of drugs. Address DR. L. C. M., TIMES OFFICE. 3

DO GASOLINE STOVES EXPLODE? Never, when in good order, cleaned and repaired. M. D. BLACKMAN, 403 S. Spring st. Tel. 1008.

THE HIGHEST PRICE PAID FOR gents' second-hand clothing at MECHANICS' SECOND-HAND STORE, 111½ Commercial st.

THE McDOWELL SYSTEM OF DRESS cutting taught, and dress linings cut to order, at MRS. WILBUR'S, 341½ S. Spring st. 5

HIGHEST PRICES PAID FOR SECond-hand goods. Call 519 SIXTH, near Olive. 2

DIED.

SMART—In this city, February 1, 1891, John Smart, a native of Los Angeles, aged 20 years.

Funeral from the residence of Mr. Jacob Soares, 1312 Hyans st., Tuesday, February 3, 1891, 2 p.m. Friends and acquaintances invited.

LEHMAN—In this city, Sunday, February 1, 1891, Louis Lehman, aged 76 years and 11 months.

Funeral this day at 2 o'clock from the residence of his son, Martin Lehman, No. 747 Myrtle ave. Friends invited.

THIRTY YEARS' PRACTICE.

A Letter from an Eminent Physician.

MR. EDITOR: At the risk of indorsing a proprietary preparation, I have a few words in favor of a new laxative principle. But first, how I came to discover it. A patient asked about taking Joy's Vegetable Sarsaparilla. As sarsaparillas usually contain mercury or iodides I objected, and asked for the formula, which finding purely vegetable, and so mild as to be to my mind almost inert, I consented. Imagine my astonishment when perfect laxative action was reported. It has two great points. *First*, being purely vegetable, it is (unlike mercury) not cumulative in the system, being easily carried off by the digestive processes; and *second*, it is effective with a less quantity of the cathartic principle than has hitherto been attainable. It in this respect ranks as a discovery, and approaches the ideal, viz.: the least medicine consistent with the greatest good. As people take laxatives indiscriminately, it is important for them to know at least one that is safe for continuous use; hence this communication. The natural laxative effects of this preparation must, for the reasons above, interest both the public and the profession.

A CITY PHYSICIAN OF THIRTY YEARS' PRACTICE.

San Francisco Examiner, March 10, 1890.

When purchasing Teas or Coffees, do not look for a chromo or a 6-cent pickle dish to go with it, but go to H. Jevne's Grocery House, where pure Teas and Coffees at proper values can always be had. 136 and 138 N. Spring st.

Pure Wines.

H. J. Woollacott, 124 and 126 North Spring street, delivers two cases California Wines, consisting of an assortment of 24 bottles, to any part of the United States for $9.00.

THE GENUS JUROR.

Some of the Objectionable Varieties of the Animal.

WHY JUSTICE MISCARRIES.

Five Classes Who Make the Life of the Prosecuting Attorney a Dreary Waste and Disgust the Public.

The question is frequently asked: "Why is it so difficult to secure a conviction in the Superior Court of this county, in a criminal case, when the party on trial is a man of any prominence or has what has been mysteriously and generally termed a 'political pull?'"

There are a number of answers that might be given to this interrogatory. For instance, the prosecution of the case might have been improperly conducted; an important witness might have fled the country, etc. But nine cases out of ten "your prominent citizen with a political pull" escapes the penitentiary, where he has so justly earned for himself an honored position in the jute mill, because "the jury hung."

A careful study develops the fact that there are about five classes or kinds of that interesting animal known as the genus homo, who invariably hang a jury in a criminal case, if they succeed in getting on a panel. It is this class of jurors that make the life of the District Attorney a dreary waste. They cause him to be criticised and condemned in the community in which he lives, and men wonder why they voted to elevate him to office.

To begin with, there is the over-conscientious, dilettante, tea-custard juryman. He gets into the box to decide a case, and he is afraid that he will do something wrong. The thought of it causes him to weaken and pale. He listens to all of the evidence, but an absolutely out-and-out, clear open-and-shut case has not been proven. No one saw the accused commit the alleged crime. The chain of circumstantial evidence is strong, clear and convincing, and points unquestionably to the fact that the defendant is guilty, but the goody-goody juryman is not certain about it. Eleven fellow jurymen have been convinced, but he hangs on a thread, justice is thwarted for the time, the county is put to great expense and the taxpayers and the people are disgusted.

Then there comes next the corrupt, vicious juryman. He is one of the most contemptible scoundrels outside of a penitentiary that can exist in a community. He is a menace to society and a disgrace to mankind. The midnight garroter is an honorable gentleman compared with him. Directly he gets on a jury he commences to consider what the possibilities are for him to sell his vote. He sometimes openly admits to a friends that he "is not on the jury for his health." He finally is "fixed" and the result is that justice miscarries. He has found his price and the chances are that he escapes punishment. Why he voted to acquit or convict as the case may be he cannot state. He has no reasons or explanations to give. The coin in his pocket is a silent witness of his crime. It is seldom that this despicable character is ever convicted for his violation of the laws of man and God alike. Detection is difficult and proof is hard to obtain.

Then there is the juryman who is seeking notoriety. He hangs a jury just for the temporary prominence it gives him in the community. People, as he moves along the street, point him out as "Mr. ——, who hung the jury in the —— case." He hears this and it tickles his vanity to think that he is noticed. He gets the idea that he is a great man and that he is on the road to fame. In a short time he runs for Councilman, or he thinks he does. He gets his own vote and that of the defendant who, owing to his love for notoriety, has escaped a sojourn at San Quentin.

Then there is the juryman who has himself been at some time or other a defendant in a criminal prosecution. He gets on occasionally and invariably he hangs a jury. He sympathizes with the man who is being tried and his mind wanders back to the time when he was on the anxious seat himself. Out of fellow feeling he arrives at the conclusion that he will vote to acquit, no matter what the evidence is. Nothing can change him. He has made up his mind and no argument can cause him to waver in his determination. The result is that the jury is discharged, for they cannot agree. The juryman who has himself been once in similar jeopardy is congratulated by the friends of the prisoner on what they are pleased to term his "courage and manhood," and the public howl.

Then there is the obstinate asinine, "damphool" juryman who cannot understand either the evidence, the law, or the issues in a case. He has never read the newspapers or heard of the case. He is about as complete a cipher as ever one ran across. He has neither brains, judgment, sense, nor discretion. He listens to all of the evidence, and then goes into the jury-room and commences to talk about some feature of the case irrelevant to the issues. He insists upon bringing them up and hangs out upon them. The result is no agreement. The rest of the jurymen get mad and talk naughty about their fellow. They refer to him as one whom God has neglected. But this does not move the "petrified man," who stands by his obstinate nature, and refuses to be swerved.

These are the most prominently-developed characters who hang juries in the Superior Court. They make judges gray before their time. They cause sensible jurymen to suffer many discomforts and great loss of sleep. They cause lawyers to wax strong and enable them to live off of the fat of the land. They cause taxpayers to groan in anguish as they see their burdens increased by further litigation. They furnish material for the newspaper paragrapher, and last, but not least, they furnish a topic of discussion for the courtroom-loafers. If they were to disappear, "they never would be missed" at least to any appreciable extent.

THE RICHARDS'S TROUBLES.

The Deserted Wife and Her Children Still at the Station.

Mrs. Richards, who was deserted by her husband Saturday and was compelled to seek shelter at the police station, with her two little children, Saturday night, for the reason that he took all the furniture, remained at the station all day yesterday. The woman's condition is really pitiable, as she is absolutely without means, and with two small children on her hands she is almost helpless. Three or four weeks ago Mrs. Richards had her husband arrested on a charge of battery, but he was promptly discharged by a jury, after hearing the evidence. At this trial it came out that the domestic relations of the couple were anything but pleasant, and that the husband was not altogether to blame for the state of affairs that existed, as it was shown that he was not a drunkard, and that he provided for his family. Mrs. Richards, on the other hand, was shown to have consulted her husband's wishes but slightly, and did but little to make their home life pleasant. Richards left his home as soon as he got out of his trouble, and it is said had not put in an appearance until Saturday, when he came with a wagon and removed the furniture.

THE ALCAZAR COMPANY.

The Opening at the Los Angeles Theater This Evening.

The Alcazar Theater Company arrived from the North yesterday afternoon. The company were met at the depot by Mark Thall, the Alcazar business manager, who has been in the city for the past week arranging for the engagement, and escorted to their hotel. Among the members of the company are several who are well known to the Los Angeles theater-going public. W. W. Stockwell is pleasantly remembered for his clever work here two or three years ago, as is also Miss Ethel Brandon, who, if anything, is handsomer than on her last appearance in this city. Fannie Young, one of the best known actresses on the coast, is also a member of the company. Fannie Bowman, a great favorite in San Francisco, takes the soubrette parts. Idaline Cotton is also with the company, and from all accounts she is developing into an actress of more than average ability. The leading men are Messrs. Beach and Wilson, who are highly spoken of by the San Francisco and Sacramento papers. The company begins a week's engagement at the Los Angeles Theater, this evening, during the course of which *The Magistrate*, 7-20-8 and *Turned Up* will be given. *The Magistrate* is the opening attraction.

THE EAST SIDE.

Religious Services During the Past Week—Personals.

Dr. Brasee preached yesterday morning to a good house, notwithstanding the rain.

A panacea for the good of mankind has been constantly applied within the walls of the Methodist Church for the past three weeks, and other churches for the past week.

It is suggested that those living in a locality where it becomes necessary to use alcoholic drinks to quench thirst, because of the presence of impure water, should remove to the East Side, where living is cheaper, and the ladies do not have to wait between showers to obtain pure water with which to wash their faces.

Citizens on the East Side advertising in THE TIMES claim that satisfactory results and quick returns always follow.

J. A. Bickett has removed from South Walnut street to a ranch near Burbank.

Mrs. J. D. Goodwin of No. 151 South Hellman street left recently for Oakland to join her husband.

W. E. Garey has taken charge of a large nursery near San Bernardino, which will occupy his time for a couple of years or more.

Mr. and Mrs. A. C. Jennings of No. 428 South Chestnut street have moved to Anaheim, where they will make their future home.

G. O. Cadman who left some three weeks since for the East on a hunting tour, returned last week with his expectations fully realized, and can be seen during his leisure hours at No. 428 South Chestnut street.

A CLEVER SWINDLE.

J. C. CLARKSON AND HIS BENEFIT ORDER.

A Number of People Bilked by a "Smooth Ephraim"—An Elaborate Fraud and How It Was Worked.

J. C. Clarkson is a tall party with light curly hair and moustache, and a scar on the bridge of his nose. Mr. Clarkson is also a "smooth Ephraim," and has succeeded in bilking numerous people in this city out of various sums ranging from $3 to $100 by a devious scheme. The festive Clarkson has left the city, it is believed, as he cannot be found. It is well for him that he has, as many of his victims do not feel kindly disposed toward him. In fact, they speak real harsh about him and make threats about what they will do if he turns up.

About two weeks ago Clarkson began to rent rooms and hire halls about town. He claimed that he was the District Organizer of the Progressive Benefit Order, an alleged benevolent and fraternal order, with an insurance scheme attached. Among other places, Clarkson hired Caledonian Hall and delivered a lecture to quite an audience on the benefits to be derived from joining the Progressive Benefit Order.

The scheme of insurance was a very raw one. Each member who joined was required to put up an initiation fee of $3, and then he was subject to assessments at a dollar a clip. At the end of the first year's membership, if he kept all of the assessments up, he was entitled to an "endowment certificate" paying $100.

Clarkson succeeded in capturing a number of suckers with his scheme. They put up their initiation fee and several lodges of the Progressive Benefit Order were organized by him in Los Angeles.

Then he hired a lady type-writer for $35 per month, but before she started to go to work he discharged her. His next move was to employ two men, one of whom he engaged as the district secretary. He said that the intention was to establish the head office in this city of the Pacific Coast branch of the order. He told the men that their jobs would be permanent, and he opened an office at No. 316½ South Spring street.

The man he engaged as district secretary he favored especially. He gave him a commission all flowery with seals and gold border. He told him that he would require of him a bond of $250 to insure the faithful performance of his duty.

The district secretary could not get the bond, and he offered to put up in lieu thereof $100 in cash. This offer Clarkson accepted, and a check for the amount, payable to Clarkson or order, was furnished. The check was on the City Bank, and was given Clarkson only as surety. This understanding was explained to the paying teller at the bank.

The check was given Clarkson last Thursday. That morning he sent the district secretary to Santa Monica with instructions to organize and arrange for a meeting there on Saturday evening. Clarkson promised to be down on the afternoon train. He did not come, but sent to his dupe a telegram stating that he would be down on the evening train, when he would be prepared to pay all bills incurred in getting up the meeting.

Clarkson never went to Santa Monica. Friday morning he took the $100-check to the bank. He had forged the district secretary's name to it, and when his own was added he presented it for payment and received the money. He then left town, as he has not since been seen.

The district secretary is so far out $100 and his time. It is understood, though, that the bank will lose one-half of this amount. Besides this there are numerous other dupes Clarkson has left to mourn his departure in various sums. He had with him what purported to be a number of bank checks, which he showed and which he claimed were deposited with him as security by parties whom he had appointed as agents of the Benefit Order.

The belief is that there is such an organization in existence as the Progressive Benefit Order. Clarkson had a lot of circulars, the ritual and the unwritten work of the order, with the key thereto, which was marked "strictly confidential to president and deputies." About the middle of January two parties named Davey and Archibald were here who claimed to be Supreme President and Supreme Secretary respectively of the order. They organized several lodges, and appointed a number of agents, among the number being Clarkson. He seems to have demonstrated that he is a first-class bilk, and in every way a most clever confidence operator. An endeavor will be made to find him, and bring him back to face the parties he had bilked, and also the legal consequences. If he can be found

THE RAILROADS.

Arrival of President Manvel of the Santa Fe.

NO CHANGES CONTEMPLATED.

Work on the Belt Electric Will Begin Today—Further Developments in the Cable Sensation.

Allen Manvel, president of the Santa Fé and party arrived at 9:30 o'clock last night in a special from San Francisco. Mr. Manvel remained in his car at the First-street depot, and was seen there by a TIMES representative. He stated that he is simply on his annual tour of the lines, and is positive that he has no information of interest to the general public. In answer to a question regarding the report that Jay Gould has acquired a controlling interest in the Santa Fé he became quite demonstrative in his denial that Mr. Gould has a control. "I suppose he has some stock, but the company stands as it did a year ago, and there is no chance for a change. I have denied this Gould story every place."

In regard to the reported changes in the management of the Atlantic and Pacific he said but little other than that he is not prepared at present to state whether they have done their best to get trains through on time. He is out here for the purpose of looking into the condition of that road.

He stated most positively that his company is not thinking of extending the Atlantic and Pacific to San Francisco, but he admits that he had several consultations with prominent citizens and big San Francisco shippers, but no understanding was reached. "The money market is too tight at present to think of doing any building on this coast."

He stated that business seemed much better at present than it was a year ago when he was out.

He looks upon the Chicago Permanent Exhibit, which he organized when he visited Los Angeles the last time, as a great institution, and thinks it is bringing a great number of people to the coast. It is well arranged and is being managed in a manner that cannot be improved.

Mr. Manvel will remain here today and tomorrow. He will take a run over the lines in Southern California and will then go over to the Atlantic and Pacific.

THE BELT LINE.

Last Saturday the Belt Electric Street Railway Company let a big contract to Donnigan, the contractor, and grading on the Second-street branch will be commenced this morning. The contract is for twelve miles of double track, making 24 miles in all, and the road is to be in operation by the first of July. The company has been delayed somewhat on account of the refusal of the Legislature to pass the Electric-road Bill, which is now before that body and is apt to pass both houses this week. In case it does not pass, however, the company intends to go ahead with their work, as they are confident that the people and the courts will protect them.

THE CABLE ROAD.

The Pacific Railway Company sensation in Chicago is gaining ground. A Chicago paper of last week has this to say about the Los Angeles road:

Sensations in C. B. Holmes's Los Angeles deal are developing rapidly. Six suits in assumpsit for damages aggregating $350,000 were filed in the Superior Court yesterday by Charles Whitacre and Robert Law against C. B. Holmes and the Pacific Railway Company. The attorney for the plaintiffs is Levy Mayer, who filed the suits just before the closing of the court. The declarations were filed at 6 o'clock, the clerk remaining till that hour to receive them. According to the lawyer's statement, these suits are but the beginning of a long litigation against the Pacific Railway Company. It is said that the indebtedness of the company will reach the neighborhood of $2,700,000, and that the confession of judgment to Charles F. Morse the other day on a note for $1600 was but the signal for a long list of creditors to follow in a general onslaught on the company. Where the matter will end nobody can tell, and the heavy Chicago stockholders are getting uneasy for fear judgments will be obtained against them to the extent of their unpaid stock. Mr. Whitacre is plaintiff in the first suit, which is against the Pacific Railroad Company for $100,000. C. B. Holmes is defendant in three suits brought against him by Mr. Whitacre for $30,000 and $25,000. Robert Law sues the company for $75,000, and Mr. Holmes for a like amount.

"For the last two weeks I have been at work upon this case," said Mr. Mayer, who was seen at his office last evening, "and after various conferences by the parties who invested their money in the Pacific Railway Company, it was decided to bring suit to recover. The matter was decided upon at a committee meeting this afternoon. Mr. Whitacre represents a number of banks in Chicago which loaned money to Holmes and the Pacific Railway Company from August to October of last year to carry on the Los Angeles enterprise. For these loans the company and Mr. Holmes gave their notes, secured by what purported to be first-mortgage bonds of the Pacific Railway Company, but which, we claim, have proved almost valueless, as the Los Angeles Railway Company, which the Pacific Railway Company succeeded, had already issued first mortgage bonds to the amount of $1,500,000. That is the whole matter."

"How about Robert Law's connection with the deal?"

"His position is the same as that of the banks. He took these bonds as security for loans to Holmes and the company, aggregating $150,000. You see, at the time these loans were made, Mr. Holmes's name was a power in Chicago, and his verbal representations went a great distance. But, as we will prove, these bonds given as security are simply worthless."

A few days ago George M. Bogue was appointed receiver of the Pacific Railroad Company in bond of $25,000 on a bill filed by Charles Morse. January 6, C. B. Holmes, as president, executed a note for $1600 in favor of E. H. Russell, and this note was transferred to Morse, who secured judgment by confession. Mr. Mayer said this transaction was a shady one in order that Mr. Holmes and his friends might get possession. The bill filed by Morse sets forth that the company was organized August 23, 1889, in Illinois with a capital stock of $2,500,000 for the purpose of operating a line of cars in Los Angeles, Cal. It was claimed that the company was insolvent and unable to pay up, and that the stockholders had not fully paid up their stock subscriptions. In that proceeding it sought to hold the stockholders liable for their unpaid stock.

Another matter that will cause a fluttering among the stockholders of the Pacific Railway when it becomes known is the fact that the order has gone forth to slaughter the bonds of that company. This was first shown on the Chicago Stock Exchange yesterday, when Pacific Railway bonds bearing the face value of $172,000 were sold at 10—that is, $17,200. Even this low figure is regarded more than the bonds are worth if purchased as straight negotiable paper. "As a matter of fact," said a well-known broker yesterday, "the bonds of the Pacific Railway Company are not worth the paper upon which they are printed."

There can be but one interpretation of the purchase of these bonds at this time. The parties who are securing them are doing so with a view of entering the fight and bringing suit against the stockholders for the face value of the bonds. Just how much of the capital stock of $2,500,000 has been paid up is still a mystery. The stockholders are silent on that subject, and only this action of the courts will divulge it. It is generally believed, however, that about one-third of the subscribed stock has actually been paid in. In this event a stockholder owning $10,000 worth of stock would be liable for $7500 under the laws of Illinois, in which State the new company was organized.

But many good legal authorities maintain that the liability does not end with the amount of the capital stock subscribed. According to the Constitution of California, in which State the company is doing business, the liability of a company—incorporated or otherwise—is to the full extent of its indebtedness, and these same authorities maintain that the court will so hold. If that is proved to be so the stockholders will be compelled to pay the full amount of the indebtedness of $2,700,000 pro rata, which will foot up to a considerable sum for each man holding a heavy interest.

The full amount of the capital stock of the company was floated in bonds. Of the $2,500,000 worth of bonds issued $835,000 are held as security by the Illinois Trust Company for the same amount of bonds which were issued by the old Los Angeles company and assumed by the Pacific Railway Company after the purchase. These bonds, of course, are not in the market, but are held as security for the original bonds. Four hundred and eighty thousand dollars worth of bonds were sold at par, and the remaining $1,184,000 were disposed of among the Chicago and St. Louis banks for loans with which to complete the construction of the road and operate it. In the banks 10 per cent. was charged on the loans—in other words, for every $50,000 received bonds to the amount of $55,000 were given. It is understood that about $600,000 worth of these bonds are now held by Chicago banks, nearly every banking house in the city having more or less of them.

The fact that the Pacific Railway Company is not earning the interest on its first mortgage is urging the banks to dispose of their bonds at any price. But even at 10 speculators are slow to purchase. The first break, which was made yesterday by the purchase of $172,000 worth of this paper, is believed to be simply the beginning of fresh litigation. The question remains how many speculators will be willing to take their chances in the courts to recover from the stockholders. The fact that so many wealthy men were interested in the Los Angeles deal doubtless will be an incentive for speculation in this direction if the remainder of the bonds are placed on the market at a low enough figure. There was a rumor afloat yesterday that there will be a general cleaning out by the banks, even if the bonds have to go at 5, or even 1. This will open the gates for a flood of wild-cat speculators, who will rely for their gains solely upon the stockholders. If this avenue is opened up there will be no end to the law suits.

FRESH LITERATURE.

PICTURESQUE CALIFORNIA. Oregon, Washington, Alaska, Idaho, Montana, Wyoming, Colorado, Utah, Nevada, Arizona, New Mexico, the Rocky Mountains and the Pacific Slope. Part XIX. (J. Dewing Publishing Company, San Francisco and New York.)

This sumptuous work is being issued to subscribers in monthly parts. It is printed on heavy enameled paper, and the clear and beautiful text is supplemented by the highest skill of the artist. The finest photogravures, etchings and woodcuts adorn its pages, presenting to the eye some of the sublimest and most beautiful scenes that are to be found in this wonderland of the continent.

Part XIX opens with a full-page photogravure of the headwaters of the Grand River in Colorado. The entire number is devoted to the natural wonders of that State—the mother of mighty snow-clad peaks, of majestic rivers and grand cañons, which are like a world within a world, their sides uplifted like rocky firmaments to the skies, the clouds mantling their crests and mighty waters washing their beds. This part contains four full-page photogravures, delicately tinted, embracing views of "Headwaters of Grand River," "Gray's Peak," "The Seven Falls, Cheyenne Cañon," and "The Royal Gorge" in the Grand Cañon of the Arkansas, which is from a painting by Thomas Moran. Very numerous are the other smaller illustrations. We are afforded a glimpse of the Garden of the Gods; of the grave of H. H. under the silence of the stars and the shadow of the pines; the mighty uplift of Pike's Peak, and the "Bridal Chamber," with Manitou Grand Cavern. "Estes Park, from Mount Olympus," is revealed in all its picturesque loveliness, together with numberless other points. As a sample of the fine descriptive style of the work take the following:

"Here is the Royal Gorge. What glories of rock-piling confront the wide-distended eye! How those sharp-edged cliffs, standing with upright heads that play at hand-ball with the clouds, alternate with one another, so that first the right, then the left, then the right one beyond, strike on our view, each one half obscured by its fellow in front, each showing itself until level-browed with its comrades as we come even with it, each a score of hundreds of dizzy feet in height, rising perpendicular from the water and the track, splintered atop into airy pinnacles, braced behind against the almost continental mass through which the chasm has been riven. . . . One must catch it all as an impression on the retina of the mind's eye—must memorize it instantly and ponder it afterwards—a legacy of pregnant delight."

THE SOUTHERN QUESTION.

What Is to Be Done With Our Negro Brethren?

[Oakland Tribune.]

Senator Jones of Nevada may be taken as a fair exponent of the grounds on which such men as Stanford, Stewart, Teller, Wolcott and other Western senators are not very earnest in their support of the Elections Bill. Senator Jones said the other day in the course of an interview:

"If this bill should become a law, I shall favor the adoption of game laws in the South, so as not to have the negro shot the year round. In other words, to cease joking upon a serious subject, I believe that any such bill as this, if it were to be enforced, or even if attemps were made to enforce it, would result in great loss of life among the negroes. I have no dispute with any of the Republicans who are back of this bill about the condition of affairs in the South. The negro vote is not today counted, but the killing of the negroes is practically stopped. Voting itself is no particular privilege, unless the voting means something. I think it was a mistake ever to have given the vote to the negroes until they had been educated up to a better standard. Perhaps there is too much suffrage in the country. It might be better to restrict it than to extend it. I am looking at this whole situation in the South as a practical man. I don't see what we can do. The white people, where the negroes are in the majority, will not submit to being governed by them. That is a fact from which there is no escape. No law can ever be enforced without public sentiment in a community supporting it. Where the reverse exists, any law, however drastic, is a dead letter.

"The argument is fair and sound so far as it goes, but its logical conclusion is the disfranchisement of the negro. It is true that politics is little concerned with logic. It is an affair of patchwork compromises at best, but the result of the continuance of the present system of actual disfranchisement, coupled with nominal representation, is that it takes about three times as many votes in the North and West to elect a Representative in Congress as it does in the South. It is not a question of justice to the negro only, but also of justice to the people of the North and West."

There is No Reason Why

A woman of 35 or 45 should be faded. Why allow those dark circles about the eyes, that rob the face of its bloom, bringing premature wrinkles. Female diseases stamp their impress upon the whole figure. Call and see the European methods used so successfully in my office for years past. Relief felt from first treatment by Mrs. Dr. Wells, "The Clifton," 233 North Broadway.

Jevne's best Combination Coffee, 3 pounds for $1.00.

SPORTING NEWS.

"Lucky" Baldwin's Last Bad Streak.

TOMMY REAGAN'S BREAK.

Senator Stanford's Recent Sale at New York—Billiards and Pool—The Match This Evening—Notes.

Lucky Baldwin is apt to lose, his title to the "Lucky" part of his name, if his luck doesn't change pretty soon. He has not only lost thirteen valuable brood mares, worth at least $100,000, but now Thomas Reagan, his trusted turf agent, has skipped out with several thousands more, and sold two valuable horses without authority, all of which brings pain and anguish to Baldwin's mind, and will cause him to expend a few dollars to get his property back. The following clipping from the San Francisco Examiner explains Mr. Baldwin's feelings in the matter:

"I received news of Reagan's actions today and of course was surprised to learn that he had disposed of Costa Rica and Lehaire. He has been with me ten years, and I had confidence in him. I never gave him the least authority to sell them or any other horses I have. It's a wonder he didn't sell Los Angeles as well.

"I shall at once take steps through my New York lawyers to regain possession of the horses."

Dow Williams, who has been in Baldwin's employ for ten years, left Los Angeles yesterday to take Reagan's place.

Senator Stanford's sale of trotters in New York last week was fairly successful. While no phenomenal prices were received, the prices as a whole averaged very well indeed, as a great many of the yearlings were iby untried sires. The largest prices realized were for the bay filly by Electioneer, out of Mecca by Mohawk Chief, second dam Mayfly (dam of Bonita, 2:18¼ at 4 years old,) by St. Clair, which brought $7200, and Nashville, a chestnut filly by Whips, out of the same dam, brought $2600. Luella, by Electioneer out of Lilly B brought $2700, and Minte by Woolsey out of Mayflower, $6000. The prices as a whole averaged a little over $1000 a head.

If a gilt-edge stallion like Palo Alto or Electricity had been included in the sale the average would have been doubled, but as it was, it must have been a satisfactory sale to the owner of the Palo Alto stables.

Senator Stanford has not yet decided whether he will send Racine East next year or not. The great horse has thickened out and developed wonderfully since his return from the East, and is now in fine condition. He has taken on a lot of flesh, but this is really a good thing for a big horse like Racine. If he does go East he will be sent to Monmouth to try and beat Salvator's mile record of 1:35½.

Flambeau, the stable companion of Racine, has thickened out into a magnificent horse since he left the turf. He has all the substance of an Australian stallion with a good deal more quality than most of them possess. Flambeau has always been considered a better horse than Racine by the trainers at Palo Alto, but an unfortunate weakness of his legs caused his retirement to the stud.

The Speed Committee of the Pacific Coast Blood Horse Association has announced the programme for the coming spring meeting over the Bay District track, which begins on April 11. It is to be a seven-day meeting with four races a day. The Pacific Derby—one mile and a half—will be run on the third day. The largest purse is the Burns Handicap, on the last day—one and three-quarter miles, $1000 added, $50 entrance, $25 forfeit, all ages, in all of the purses of the amount of $400 $15 will be required from starters, and the starting money will be divided into 70 per cent. to second horse and 30 per cent. to the third. The entries close March 2, and declarations are due April 1.

The sporting papers all over the country are now guessing on the weights the horses will have to carry in the coming Suburban and Brooklyn Handicaps. They average about as follows: Tenny 130, Kingston 130, Raceland 130, Tournament 125, Los Angeles 118, Prince Royal 125, Riley 115, Burlington 106, Banquet 110, Potomac 112, Russell 107, Sorrento 114, Demuth 114, Judge Monow 123, Cassius 115, Castaway II 117, Al Farrow 105, Badge 112, Ambulance 108, Uncle Bob 100, Yosemite 100 and the balance from 95 to 110 pounds.

The horse Painkiller that ran last year over the Los Angeles track, and lately in the East at Clifton and Guttenburg, was recently taken to New Orleans and entered as a "ringer in" under the name of Joe D.

Painkiller is a very fast sprinter, but it was never thought would have a number of races at his mercy.

But unfortunately for the good thing they had bottled up. Painkiller broke down in his first race, before half the trip was over, and was hoplessly beaten. The fraud was discovered, and George Richardson is in jail for taking the horse to New Orleans without the owner's knowledge or consent, and together with Jockey Nelson (who rode as Wilson) and Hank Combs, Joseph Whelan's trainer, has been ruled off.

Green B. Morris, who has built a handsome and comfortable private stable at Gravesend, just outside the Brooklyn track, will play a strong hand on the turf this season. Judge Morrow has developed into as grand-looking a 4-year-old as was ever seen, and if looks go for anything Streathmeath will be able to hold his own with the top sawyers of the 3-year-old division. Both are handsome, blood-like colts. The other 3-year-olds in the string are Thorndale, who may possibly turn out to be a useful colt, and St. August. The latter has never started, but his breeding is of the highest, being by St. Blaise out of Secret by Longfellow. Mr. Morris thinks very highly of this colt. The best of his 2-year-olds are King Mac, Library, Rex and Preston B. Library is a full brother to Captain Brown's famous Troubadour. He cost Mr. Morris $10,000 as a yearling. He is a big, slashing, powerful colt, and if no accident befall him he will pay his way. George Covington will ride for his stable.

Hamilton, the celebrated colored jockey will probably ride for the Hearst stables next year, if all goes well. Since the death of August Belmont, Hamilton has been free, and the Hearst stables will be fortunate if they secure his services. Put Hamilton on Tournament and he will probably repeat his Suburban victory when he rode Raceland home an easy winner.

The American Derby run at Chicago this year will be worth about $22,000 to the winner. California has carried off this event four times, out of which "Lucky" Baldwin had three winners and two seconds; C. H. Todd, belonging to "White Hat" Dan McCarthy won it once, and Uncle Bob won it last year with Baldwin's Santiago second.

Patsy Duffy, California's once famous jockey, is reported as having recovered from his "spell." Duffy's "spell" means whisky, and his drunkenness has caused him to lose his prestige on the turf. He claims now that D. D. Withers has engaged him to ride next season at a salary of $6000, but a clause in the contract says he shall not draw a dollar until the end of the season, and if he drinks at all, even as late as the last week of the season, he loses all claims for compensation for the entire season. Duffy, when sober, is the peer of any jockey in the pigskin today, and if he keeps sober will win fame and fortune this season.

Among the horses to compete in the St. Louis Derby are such good ones as Balgowan, Sir Abner, Carroll Reid, Dundee, Linlithgow, Chimes, McKinley, Tom Reid, National, Col. Wheatley, Miss Courtney and Bramblebush. Among those still eligible for the Oaks are Monte Rosa, Ida Pickwick, Long Leaf, Lucille Manette, Onlight, Lady Washington, Ethel and many others which have shown excellent form. Balgowan belongs to Lieut. T. J. Clay of this city. Last season he won the St. Louis Hotel Stakes, the Hyde Park Stakes at Chicago, and the Saratoga Stakes at Sheepshead Bay.

The bookmakers in New Jersey are having trouble with the law, and but little betting is done on the winter tracks at Clifton and Gutteaberg. Too much racing seems to be the cause, and the people living near the tracks are up in arms to have the Legislature abolish winter racing.

The Brooklyn Jockey Club's new venture in the way of a handicap stake exclusively for four-year-olds has met with pronounced success. It is called the Maturity Handicap, and received forty-four entries, among which are such topsawyers as Burlington, DeMuth, Her Highness, Riley, Uncle Bob, Sir John, Magnate, Clarendon, Fellowcharm, Tormentor, Charlie Post, Judge Morrow, Santiago, English Lady, Banquet, King Erie, Chaos, Clio and Prince James.

The usual bill prohibiting book-making in this State, has been introduced in the Legislature. This is a favorite "cinch" measure and causes the wealthy book-makers of 'Frisco to shell out lively to keep it from becoming a law.

BILLIARDS AND POOL.

Tonight Malone and Morley meet in the Opera House Hall over the Grand Opera House, in a match game of continuous pool, Malone playing 300 points to Morley's 150, playing 150 to 75 each night. A new table has been set up in the hall, raised seats fitted up, and with plenty of ventilation the games ought to draw a large crowd. Malone gives Morley a big handicap, and the local champion has shown that he has the nerve and coolness necessary to play a good game, and not allow the presence of a large crowd to "rattle" him. There are a number of local players who think they can defeat Morley, but he is the only one of them who has shown the necessary nerve and coolness to preserve his skill when playing for a championship or a purse. Malone, of course, is a wonderful player. He has given players all over the country odds of 2 to 1 and beating them all. Morley was the first man on this coast to defeat him at those odds. Malone feels somewhat sore over this, and will attempt to retrieve his laurels in the present games.

Continuous pool since Malone's advent has struck the city, and seems likely to stay. It is being played nightly in all the rooms in the city.

Charles H. Manning, who styles himself the champion pool player, is arranging a match with Powers, an ex-champion. The affair will come off in New York. Malone has beaten Manning nineteen times and Powers twelve. In the world's tournament, when Malone won the championship, Manning failed to get a prize at all.

Alfredo De Oro, the Cuban pool-player is after Manning's game, and wants to play him for $1000.

George B. Kuntzsch of Syracuse, N. Y., invites entries to a continuous pool tournament for a prize of $400, and wants to hear from Malone, Manning, De Oro, Clearwater, Powers and others. The contest is to take place the latter part of February.

Yank Adams, the champion finger billiard player, has deposited $250 as a forfeit and challenges any man in the world to play him a match game of finger billiards, fifty shots, accuracy, complication and general execution to count. Adams stipulates that the contest shall take place in Chicago, and that Jacob Schaffer shall be referee.

W. J. Peall has offered to take up the challange to the world made by John Roberts, Jr., of England, to play English billiards and concede 12,000 points in a contest of 24,000 up, for a stake of $5000, to be played on an English championship table, 6x12 in size, with pockets 3 inches in width at the fall of the slate and with balls 2 1-16 inches in diameter, with the spot placed 12½ inches from the cushion, with specified championship shape for the "shoulders," or what we call the cushion jaws of the pockets. With shoulders which project from the pocket-iron at an acute angle instead of being cut away so as to present an opening of great width, it becomes more difficult to score either the winning or the losing hazard. The American championship pool table has pockets which measure 4½ inches at the corner pocket and 4¾ inches at side pocket, measuring from the points of the jaws, but American championship pool balls are 2 5-16 inches in diameter. The pockets of the English championship table are 15-16 inches of greater width than the diameter of the English championship sized billiard ball, while the corner pockets of the American championship table are 2 5-16 inches and the side pockets 2 7-16 inches greater in width than is the American championship pool ball. The difference between an English championship billiard ball and an American championship billiard ball (i. e., 2⅜ inches) is just 5-16 of an inch. Peall is willing to play Roberts even up, the rules to govern the game to be the same as those as are used in all the public and private billiard rooms of England, i. e., pockets 3½ inches at the fall of the slate, and, besides, the size of the balls used in public rooms in England are generally 2⅛ inches in diameter.

A balk-line billiard tournament will take place this month in Chicago for a purse of $1000 offered by the Brunswick-Balke Billiard Company. Schaffer and Slosson are barred. The entries are Ives, Carter, Catton, Natley, Gallagher, Maggiolli, Heiser, McLaughlin and several others.

J. H. Booth won the championship in the annual continuous pool tournament of the New York Athletic Club, which was concluded just before Christmas. The contests were played in rounds with four players in each round, the losing players going out altogether, and the winner of each round then played with the winner of another round of four players, the defeated man again going out. Thus the finish finally comes to the final two men who have been successful in their rounds. The rounds were 50 balls up, but the final round was 100 balls.

This plan is a good one for the local billiard rooms and athletic clubs to follow.

KENILWORTH.

DUFFY'S PURE MALT WHISKEY

FOR MEDICINAL USE NO FUSEL OIL

A pure stimulant, preferably whiskey, is the best remedy for Coughs, Colds, Chills, Malaria, Asthma, Bronchitis, the Grip and PNEUMONIA. Of all the so-called whiskeys on the market, Duffy's is the only PURE, MEDICINAL ONE. It is

INVALUABLE TO MEN

—AND A—

BOON TO WOMEN.

Insist on getting Duffy's and take no other. It can be obtained at drug stores.

Send for our book.

THE DUFFY MALT WHISKEY CO., Rochester, N. Y.

A BOON to Housewives.

The farmer and wording man who have been out in the mud all day can wash their boots clean before entering the house. They will be Soft, Polished and Dry, if dressed with

Wolff's ACME Blacking

Makes housekeeping easier.

Saves Sweeping and Scrubbing.

The boots will wear a great deal longer, will not get stiff and hard in snow water or rain, and will be WATERPROOF. Ladies, try it, and insist that your husband and sons use it. Once a week for Gents' Shoes and once a month for Ladies'.

Unequaled as a Harness Dressing and Preserver

Sold by Shoe Stores, Grocers, Druggists, &c.

WOLFF & RANDOLPH, PHILADELPHIA.

San Fernando.

SAN FERNANDO, Jan. 31.—[Correspondence of THE TIMES.] It is generally believed up this way that the present prolonged "dry spell" has been brought on by the great preparations of the Southern Pacific against wet weather.

The recent visit of the County Horticultural Commissioners to these parts and their very flattering report of the cleanly condition of our orchards, as published in THE TIMES, is highly gratifying to our citizens.

A colony of ten families from the East are soon to settle on a large section of land at Chatsworth Park, our neighboring colony.

Miss White has been added to the teaching force of our schools. She and Miss Gower will be able to meet the growing demands on our Morningside school district.

There is strong talk among the ranch owners of shipping their stock to Tulare Valley for pasture, as grass is exceedingly short in these parts.

SYRUP of FIGS

ONE ENJOYS

Both the method and results when Syrup of Figs is taken; it is pleasant and refreshing to the taste and acts gently yet promptly on the Kidneys, Liver and Bowels, cleanses the system effectually, dispels colds, headaches and fevers and cures habitual constipation. Syrup of Figs is the only remedy of its kind ever produced, pleasing to the taste and acceptable to the stomach, prompt in its action and truly beneficial in its effects, its many excellent qualities commend it to all. It is for sale in 50c and $1 bottles by all leading druggists.

MANUFACTURED ONLY BY THE CALIFORNIA FIG SYRUP CO. SAN FRANCISCO, CAL.

LOUISVILLE, KY. NEW YORK, N. Y.

SCOTT'S EMULSION

DOES CURE

CONSUMPTION

In its First Stages.

Be sure you get the genuine.

DR. STEINHART'S Essence of Life

For Weak Men, Both Young and Old.

If suffering from Nervous, Debility, Seminal Weakness, Loss of Manhood, Spermatorrhœa, the results of Youthful Indiscretion or excess; Depression of Spirits, Kidney and Bladder Trouble, or impurity of the Blood, take

REMEDY NUMBER 1.

If suffering from Night Emissions, Drains upon the System, Sleeplessness or Nervousness (produced by excessive use of stimulants) or from any other cause or impoverishment of the blood in either sex, take

REMEDY NUMBER 2

These remedies will cure when all others fail.

Price, for either remedy, $2 for full size bottle or 6 for $10; half size bottle for $1, or 6 for $5.

NUMBER 1 can also be had in pill form at the same prices.

All communications strictly confidential, by letter or at office free. Address

DR. P. STEINHART, ROOMS 7 AND 8. NO. 215½ WEST FIRST ST. Los Angeles, Cal.

Office hours daily from 9 till 3; Sundays, 10 to 12.

The Celebrated French Cure,

Warranted "APHRODITINE" or money refunded.

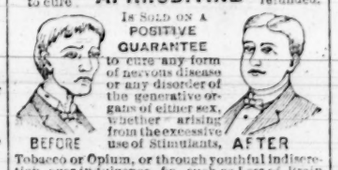

Is SOLD ON A POSITIVE GUARANTEE to cure any form of nervous disease or any disorder of the generative organs of either sex, whether arising from the excessive use of Stimulants, Tobacco or Opium, or through youthful indiscretion, over indulgence, &c., such as Loss of Brain Power, Wakefulness, Bearing down Pains in the Back, Seminal Weakness, Hysteria, Nervous Prostration, Nocturnal Emissions, Leucorrhœa, Dizziness, Weak Memory, Loss of Power and Impotency, which if neglected often lead to premature old age and insanity. Price $1.00 a box, 6 boxes for $5.00. Sent by mail on receipt of price.

A WRITTEN GUARANTEE is given for every $5.00 order received, to refund the money if a Permanent cure is not effected. We have thousands of testimonials from old and young, of both sexes, who have been permanently cured by the use of APHRODITINE. Circular free. Address THE APHRODITINE MEDICINE CO.

H. M. Sale & Son, 220 South Spring Street Off & Vaughn, cor. Spring and Fourth Sts.

$500 Reward!

WE will pay the above reward for any case of Liver Complaint, Dyspepsia, Sick Headache, Indigestion, Constipation or Costiveness we cannot cure with West's Vegetable Liver Pills, when the directions are strictly complied with. They are purely Vegetable, and never fail to give satisfaction. Sugar Coated. Large boxes, containing 30 Pills, 25 cents. Beware of counterfeits and imitations. The genuine manufactured only by THE JOHN C. WEST COMPANY, CHICAGO, ILL.

Sold by H. M. SALE & SON., 220 SPRING ST.

DRINK CORONADO WATER PUREST ON EARTH.

PET CIGARETTES ARE THE BEST.

ALLEN & GINTER, MANUFACTURERS, RICHMOND, VA.

AUCTION! AUCTION!

Next Monday, February 2d, —AT 1 P. M.—

A City home at your own price; finest part of the city; close to street cars, church and school.

Three Beautiful Cottages and Lots

Near Pearl st.; one 5-room, one 6-room, one 7-room; all nearly new.

PEREMPTORY SALE

To the highest bidder on the premises, at No. 140 W. Eleventh st.; easy terms or installments. Title perfect and guaranteed. For particulars see

I. S. SHERMAN, 132 North Spring St.

BEN O. RHOADES } Auctioneers. H. H. MATLOCK } Second and Broadway.

CHINO RANCH AND CHINO.

The Site of the Largest Beet Sugar Factory in the United States and the United States Experiment Station.

THE Rancho Land extends to the borders of Pomona and Ontario—places noted for fruit culture, beauty, etc. Much of it is naturally moist and will produce alfalfa, corn, etc., etc., without irrigation. The best artesian water is provided for deciduous and citrus fruit land and underlies many thousands of acres. Excellent well water is abundant on many square miles at from 8 to 25 feet deep. The land is porous, smooth, unbroken and ready for the plow.

It is proven choice sugar beet land. The Oxnard Beet Sugar Company is now constructing here the

Largest Beet and Sugar Factory in the United States,

And will complete it next August, so as to work up the crop of this year. The sugar will be refined in Chino ready for market.

Farmers are rapidly entering into contracts to grow beets because of the certainty of the crop and sure cash market at home on delivery to the factory in a few months after planting. The crop needs no housing, sacking, boxing or holding for market. With right tillage, the yield is large and profits sure. Wherever in Europe or the United States this industry has been established, land has quadrupled in value and the people greatly prospered. Expenses can be made while growing an orchard to bear, by cultivating sugar beets between the rows, as proven at Watsonville.

Lands rented to beet growers for cash or share of the crop. Seed furnished at cost on trust till sale of beets; use of seed drills free; special implements at cost; experienced sugar beet farmer on the ground to freely give correct instructions.

THE TOWN OF CHINO

Is a rapidly-growing business point, situated near the center of the great Chino Ranch; has daily mail and W. F. & Co.'s Ex.; two railways connecting at Ontario with the S. P. main line; telegraph; telephones; best of water under fire pressure, etc., and is surrounded for miles by the richest land.

Lands and lots for sale at reasonable prices on moderate terms. Title, United States patent. Special questions answered by RICHARD GIRD, owner, Chino, San Bernardino County, Cal., or by

M. M. O'GORMAN, 175 N. Spring st., Los Angeles, Cal.

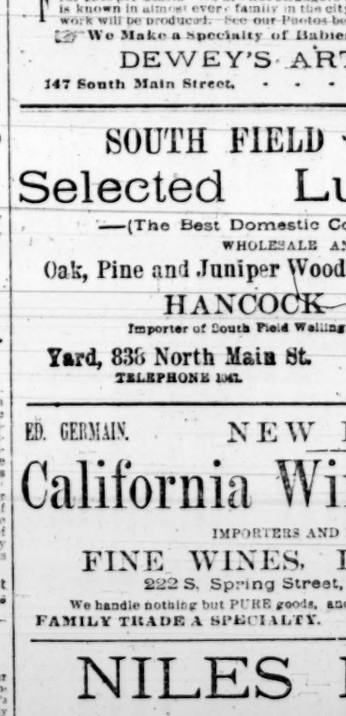

BULLETIN.

A No. 7-5 Hole Range $10.

SEE MY STOCK

And get my prices before you buy.

I have Something Handsome to show you.

NO FINER STOVES MADE!

Stoves especially adapted for this climate.

STOVES SOLD ON INSTALLMENTS!

Send for Illustrated Circular and Price List to

F. E. BROWNE, 136 S. MAIN ST.

Grand Reduction for Ten Days!

ONLY $3.00 Dewey ONLY $3.00

FOR TEN DAYS Dewey will make his elegant and finest finished Cabinet Photos for $3.00 per dozen. We are not strangers or amateurs, the quality of our Photos is known in almost every family in the city. Nothing but the very best and finest work will be produced. See our Photos before ordering.

We Make a Specialty of Babies' and Children's Photos!

DEWEY'S ART PARLORS, 147 South Main Street, Los Angeles, Cal.

SOUTH FIELD WELLINGTON

Selected Lump Coal,

—(The Best Domestic Coal in this Market)—

WHOLESALE AND RETAIL.

Oak, Pine and Juniper Wood Sawed and Split to Order.

HANCOCK BANNING,

Importer of South Field Wellington and Foreign Steam Coal.

Yard, 836 North Main St. TELEPHONE 1067. Office, 130 W. Second St. TELEPHONE 36.

ED. GERMAIN. NEW FIRM! J. J. SCHALLERT

California Wine Company,

IMPORTERS AND EXPORTERS OF

FINE WINES, LIQUORS, ETC..

222 S. Spring Street, Los Angeles, Cal.

We handle nothing but PURE goods, and our prices are as low as the lowest.

FAMILY TRADE A SPECIALTY. Telephone No. 110.

NILES PEASE,

IMPORTER AND DEALER IN

EASTERN FURNITURE, CARPETS, LINOLEUMS, ETC.,

SPECIAL ATTRACTIONS FOR THE HOLIDAYS.

337, 339 & 341 SOUTH SPRING ST.

DO YOU buy roses? We have them to suit all tastes in variety, size and price. Four inches to eight feet high, and from $1 per dozen up. Tens of thousands of other plants that will please.

UWILL never regret a visit to the Ravenswood Nurseries on Pasadena ave., midway between Los Angeles and Pasadena. P. O. address C. G. Packard, Garvanza, Cal. Always something interesting to C

LOS ANGELES TIMES.

Full Associated Press News Reports.

TERMS TO SUBSCRIBERS.

SERVED BY CARRIERS:

DAILY and SUNDAY, per week.....$ .20
DAILY and SUNDAY, per month..... .85

BY MAIL, POST PAID:

DAILY and SUNDAY, per month..... .65
DAILY and SUNDAY, per quarter..... 2.25
DAILY and SUNDAY, per year..... 9.00
SUNDAY, per year..... 2.00
WEEKLY MIRROR, per year..... 2.00

THE TIMES IS THE ONLY MORNING REPUBLICAN NEWSPAPER PUBLISHED IN LOS ANGELES AND OWNS THE EXCLUSIVE RIGHT AS SUCH TO PUBLISH HERE THE TELEGRAPHIC "NIGHT REPORT" OF THE ASSOCIATED PRESS (EMBRACING THE NEW YORK ASSOCIATED PRESS AND THE WESTERN ASSOCIATED PRESS,) THE GREATEST NEWS-GATHERING ORGANIZATION IN EXISTENCE. ITS RAMIFICATIONS EXTEND THROUGHOUT THE CIVILIZED GLOBE, INCLUDING CABLE CONNECTIONS WITH THE DE REUTER, HAVAS AND WOLFF NEWS AGENCIES OF EUROPE. OUR FRANCHISE IS CONTINUOUS.

CORRESPONDENCE solicited from all quarters. Timely local topics and news given the preference. Cultivate brevity, timeliness, and a clear and pointed style. Use one side of the sheet only, write plainly, and send real name for the private information of the Editor. Anonymous communications rejected.

SUBSCRIBERS, when writing to have the address of their paper changed, should also state the former address.

POSTAGE.—One cent pays foreign or domestic postage on the daily or weekly issues, when not exceeding twelve pages.

THE TIMES has been officially designated by the city to publish the Ordinances and other city official advertising, and by the county to publish the delinquent list of State and county taxes.

TIMES-MIRROR TELEPHONES.

Business Office..... No. 29.
Editorial Rooms..... No. 674.
Times-Mirror Printing House..... No. 453

Address
The Times-Mirror Company,
TIMES BUILDING, - Los Angeles, Cal.

ENTERED AT POSTOFFICE AS 2D-CLASS MATTER.

The Times.

BY THE TIMES-MIRROR COMPANY.

BOARD OF DIRECTORS;
H. G. OTIS,
President and General Manager.
WM. A. SPALDING, Vice-President. | MARIAN OTIS, Secretary.
C. C. ALLEN.
ALBERT McFARLAND.....Treasurer.

Vol. XIX..... .....No. 56

TWENTY-THREE THOUSAND!

The project of THE TIMES for supplying 10,000 copies of its Annual Trade Number, for distribution at the Southern California Exhibit in Chicago and throughout the East, is a success. Nearly 7000 copies have already been subscribed for by enterprising citizens for that purpose. Another edition of 3000 copies has just been printed, making the total issue of the Annual, thus far, 23,000 copies, as follows:

January 1st	15,000	Copies
January 5th	5,000	"
January 29th	3,000	"
Total	23,000	"

Orders are still being received, the papers to be forwarded by us to the manager of the exhibit at Chicago, or otherwise disposed of, as the subscribers may severally direct. Citizens can also accomplish a good work by mailing the Annual in quantities to suit themselves.

PRICES OF THE ANNUAL:

Single copies, postage prepaid		10
2 copies, " "		20
3 copies, " "		25
6 copies, " "		50
10 copies, " "		80
13 copies, " "		1.00
20 copies, " "		1.50
25 copies, " "		1.85
50 copies, " "		3.50
100 copies, without postage		6.00

Postage—Domestic, 2 cents; foreign, 4 cents per copy. If mailed from this office, the postage is free to the purchaser.

Address
THE TIMES-MIRROR COMPANY,
Times Building, Los Angeles.

THE movement of L. M. Holt to create a salaried place for himself as public irrigator does not appear to be receved with much enthusiasm either by the farmers or the legislators.

WE print this morning an article on the juror, showing how the various peculiar varieties of this interesting animal frequently make the lot of a prosecuting attorney anything but a happy one.

BULLETIN No. 20 of the Census Bureau deals with anthracite coal. It shows that the total production of anthracite on the Pacific coast, in 1889, was only 20,000 tons, or .06 per cent of the production of the United States.

A CORRESPONDENT writes from Colton in praise of the Temescal tin mines. He says: "There is any amount of tin in these mines—ledges that will go 75 per cent. of tin—the common tin of commerce; and also 'velvet' tin, which is used for making mirrors." The writer adds that the lines of a Spanish grant were moved forty miles to cover these mines. This is "floating" with a vengeance.

MR. HOCKING recently introduced a bill in the Assembly providing for the division of existing counties. The bill provides that counties may be divided and new counties formed by the presentation of a petition to the Board of Supervisors of any county by two-thirds of the tax-payers in any district of that county expressing a desire to form a new one. It is the general impression that the formation of new counties should be made more difficult, rather than easier.

THE question of consolidation of city and county, which has been attracting some attention here, has also been talked of in Oakland. The San Francisco Bulletin says:

Consolidation, according to the example of this city, means the consolidation of two forms of government into one—that is to say, of the city and county governments. Its effect is to release a city from the county tax. There are only two taxes levied here, the city tax and the State tax. In Oakland, on the contrary, there are three taxes, the city tax, the county tax and the State tax. The county tax in Oakland amounted last year to 42 cents on the $100. Consolidation, if effected on the lines laid down in this city, would mean the elimination of that 42 cents.

But against this saving there would have to be set over many new expenses. If consolidated, Oakland would have to pay its own Sheriffs, Recorders and in part its Superior Judges. But this would be a small matter when compared with the saving to be effected.

THE DELINQUENT-TAX LIST.

This necessary though prosy official exhibit appears in full in today's TIMES, making some twenty-one pages of closely-printed type, occupying Parts I, II and III of the paper entirely, and running into Part IV—thus necessitating a twenty-eight page sheet.

The work of printing the list and getting it out on time has been a heavy one, the short time allowed for its accomplishment putting THE TIMES office and its extensive mechanical facilities to the test. With some timely assistance from accommodating contemporaries, we have met the demand, however, and in doing so have satisfied the requirements of law, pleased all concerned, and disappointed and enraged a few croakers.

Less than six days were allotted us in which to do the work necessary for the first publication, which is imperatively fixed by law for today, February 2d. Into this six days more than one hundred days' work have been crowded. Our typographical forces, divided into two phalanxes, have worked night and day, and have achieved as much in the same time as any like number of men ever achieved on similar work. In addition to this special work, it must be remembered that they have had their regular daily task of getting out THE TIMES. Nearly a million ems of type have been set on the tax-list within these six days. The white paper for this part of the work will weigh not less than 10,000 pounds. For the entire four issues required, (each issue containing four sheets) not less than 233 reams, or six and one-half tons of paper will be consumed. Over 8000 copies of each issue will be printed, and it will require 112,000 revolutions of the lightning "Presto's" cylinders to turn out the full number of copies needed for the four issues. This, however, is the lightest part of the whole work.

All the skilled workmen who have been engaged on the "big job"—foremen, compositors, proof-readers, stereotypers, pressmen, and others—are entitled to, and are hereby given, full credit for duty well performed. They never had the slightest idea of "falling down:" they are "not that kind."

The following facts relative to the tax-roll are furnished by County Tax-Collector Whitney's office:

The whole amount charged on the roll, when it was turned over by the Auditor to the Tax-Collector, on the 4th of November last, was $917,423,12. There was collected during the months of November and December a total of $821,925,91, leaving delinquent on the 29th day of December the sum of $95,497,21. To this is added five per cent. penalty—$4774.86—increasing the sum delinquent to $100,272.07. The collections for the month of January, $37,500, are to be deducted from the above, reducing it to $62,772.07; from which, again, the collections to be made during February—estimated at $30,000—will be deducted; so that the total amount of taxes that will remain delinquent when the day of sale arrives (the first Monday in March) is estimated by the office at not more than $30,000 or $33,000.

This is not a bad showing for Los Angeles county—on the contrary, quite the reverse—considering the circumstances, and the recent prevalence of the boom.

Croakers are invited to "make a note on't."

THE WELCOME RAIN.

At length the welcome moisture has come—a drizzling, soaking rain, with every indication of plenty more behind it.

To the city resident, who lives beyond the limits of paved streets, the rain means mud and discomfort, with, possibly, leaky roofs. To the farmer, the rain means the promise of an abundant crop, well-filled barns and a pleasant balance on the right side in the bank book. Faces that were long and anxious will now brighten up and the plow will be set to work. In the city the wheels of commerce, which had threatened to come to a partial halt, will again "go wound," for the prosperity of our city merchants is intimately bound up with that of the farmers. A little more of this rain and all fear of a dry season will be past. Perhaps the only people who are disappointed are the croakers, who must now retire to their holes and wait until some new calamity looms up on the horizon.

The rain is also welcome from a sanitary standpoint. It cleanses the gutters and sewers, purifies the air, and unloads it of its superabundance of electricity, which makes people feel nervous and irritable. All nature seems to revive, as if born again, after a good shower, and the odor of the flowers acquires redoubled fragrance.

While the tillers of the soil rejoice at the arrival of the rain, they should not forget the advantages of irrigation, which makes farmers independent of the rainfall. Our irrigation system should be extended until every acre upon which water can be brought is irrigated. Then we shall be independent of dry seasons.

IN a symposium published in the American Agriculturist, on "The Lessons of the Farmers' Movement," Secretary Rusk makes the following declaration concerning the tariff, which is somewhat remarkable as coming from a member of the Cabinet:

I believe that the general expectation and desire of the farmers of the country was for a revision and *modification* of the tariff, in line, however, with the principle of protection. They felt that in many respects the McKinley Bill, while affording to agricultural production more recognition than had ever been accorded to them before, was a revision not in the sense of modification but of an *increase* of protection.

THE Agricultural Experiment Station of the University of California has issued a circular on the production of ramie, a fiber which could be made of much value to this coast. The circular contains the following:

The revival of interest in the culture of ramie that has followed the announcement of the apparently successful tests made of a new decorticating machine at the late Mechanic's fair, renders it desirable to review some of the main points of this industry as bearing upon its adaptation to California. The great beauty of the fiber and the almost unlimited commercial demand for it when brought into the market in available form; its adaptation to a great variety of soils and climates, the high production, the perennial nature of the plant that renders its culture very inexpensive; last, but not least, the possibility of easily maintaining the productiveness of the soil by a return of the "trash," placing ramie near to cotton (when the seed is returned,) as bearing very lightly on the soils' native fertility; and finally the relatively high value and light weight of the merchantable product when shipped—all these advantages concur in rendering the culture of this fiber plant specially desirable wherever it is feasible.

THE JEWS IN AMERICA.

The census bulletin relating to the Jewish race in America is interesting as showing the remarkable healthfulness of that race, a healthfulness which is undoubtedly chiefly attributable to the sanitary laws promulgated by Moses. While a majority of the Jews in America no longer observe these laws strictly, they still benefit in exceptional inherited vigor derived from their ancestors who did observe the laws.

A slight decrease is marked in the rate of natural increase, which does not quite equal the general average, but the death rate among children is so much less that the rate of actual natural increase in adults is above the average. As a rule the Jews do not marry at as early an age as others. Their marriage rate is about two-thirds less than the rate among the general population about them. Their physical soundness and perfection is remarkably satisfactory. Fully one-half the women live to be 65 years of age, and an equal number of men attain the age of 70 years. In comparison with the general population they live from fifteen to twenty-five years longer. The principal diseases to which they are subject are diphtheria, nervous complaints, irregularities of the circulatory system and diseases of the bones, joints and skin. Their deaths from tubercular diseases are comparatively few.

The table relating to the occupation of the men is based upon a total of 18,115. Of these, 9131, or a little more than half of the total, belong to the mercantile class. The wine and liquor dealers, who are reckoned apart from the mercantile class, number 361. There are only 841 laborers, messengers and servants. The artisans number 2075 and the farmers but 383. It is believed that this ratio would hold good for the total Hebrew population of the country.

A FLOWER CARNIVAL.

Why would it not be a good idea, as an additional attraction to visitors to Los Angeles, to establish something like the annual festival of Mardi Gras, which is celebrated in New Orleans? It might be given a local characteristic by making it a grand carnival of flowers, such as is held at Nice every year, or like the feast of flowers which is regularly celebrated in China. What a field we have here to make a grand success of such a carnival! The houses, stores, cars and carriages could easily be decorated in profusion with the choicest blossoms, without fear of bankrupting anybody. Special trains would be run from various points far and near and for a week the city would be crowded with visitors, many of whom having seen Los Angeles for the first time under such attractive circumstances would want to see more of it and perhaps to remain here. The Mardi Gras festival at New Orleans attracts people from all over the Union. There is no reason why a feast of flowers in Los Angeles should not be made equally popular.

A grand citrus fair, with daily promenade concert, might be held every year during the same week—a fair in which every effort should be made to create new and beautiful designs. Such a fair should be to Los Angeles what the corn palace, coal palace and ice palace are to other cities. Such a combination of fragrant flowers and golden fruit, in midwinter, could not fail to make Los Angeles celebrated throughout the world. It would certainly repay us many times for the cost and trouble of getting it up.

AMUSEMENTS.

LOS ANGELES THEATER. This evening Walleurod and Stockwell's Company from the Alcazar Theater in San Francisco will begin a week's engagement under the management of Mr. Wyatt, and will present three of their chief comedy successes. The members of the company arrived in this city yesterday, and will be able to present their opening attraction in good form. The piece for this evening is *The Magistrate*, a farcical comedy of the most amusing kind. An excellent entertainment for every evening of the week may be expected.

CALIFORNIA IN CHICAGO.

Products of This Section on Exhibition.

[Chicago Tribune, Jan. 27.]

Maj. Truman, who has charge of the free exhibit of the four southern counties of California, on the ground floor of the Rialto building, said yesterday:

"My 250 and 281 pound squashes have given up the ghost, after having put on tremendous airs here since October 1st. All of my 100-pound watermelons that lay around here loose for more than two months have gone down the river. My beets that were from three feet to four feet ten inches in length have decayed. October 8th last I had twenty-four plates of quinces from San Diego and Orange counties, any single one of which weighed from one to three pounds. I had twenty plates of pears from the above-named counties which weighed from one and one-half to three pounds each pear. The last plate of quinces was removed a few days ago, but two plates of the original pears remain. Six weeks ago I had twenty-two plates of persimmons and pomegranates; now I have only three left. I still have about thirty plates of apples, the most from Julian, San Diego county, and a few from Cahuenga, Los Angeles county; but they are getting shriveled. I shall probably have no more peaches or grapes or apples or quinces or pears or squashes or watermelons until next summer, and then I will have some stem-winders."

Then Manager Truman showed six immense heads of cauliflower that had been picked January 10, twelve boxes of strawberries, three plates of tomatoes, and some bananas, oranges, lemons and limes that have just arrived from Los Angeles county; some guavas and honey from Mme. Modjeska's ranch, near San Juan Capistrano in Orange county, and all the varieties of dried and preserved fruits known in two zones from San Bernardino county, and raisins from all four of the counties. He showed olives and olive oil and figs sent from the Kimball Bros., National City, San Diego county, and also some potatoes labeled "Planted September 30, 1890, and dug Janury 1, 1891, Los Angeles county." He has several squashes left, the biggest only weighing 191 pounds; a hill of sweet potatoes weighing seventy pounds, and a hill of Irish potatoes weighing sixty-four pounds.

Last week Mrs. Cornelius Cole, wife of ex-United States Senator Cole, who now lives at Cahuenga, Los Angeles county, sent cauliflower, green and ripe tomatoes, oranges, lemons, limes, grape fruit, shaddocks, persimmons, pears, apples, orange blossoms, guavas, strawberries, green peas and string beans—all taken from around her house January 6. Maj. Truman also showed some fine London layers and loose muscatel raisins from El Cajon, San Diego county; any quantity of raisins, jellies, preserves and jams from Riverside, San Bernardino county; peanuts, chestnuts, almonds, pecans and wonderful English walnuts from Orange county; and an endless variety of dried fruit from Pomona and Pasadena, Los Angeles county. He had just received twelve cases of Coronado water from Del Coronado, San Diego county, and sixteen cases of wine and five of brandy from the San Gabriel Wine Company, Los Angeles county. He also has on exhibition a few bottles of the wines of Kohler & Frohling of Los Angeles county, and expects to receive a whole carload of citrus fruits in a week or two from the four counties. Maj. Truman has the advance guard of the Golden State's exhibit of 1893. Nothing is sold and no orders are taken. The object of the "advance guard" is to tempt tourists and homeseekers to go to the four counties above named. The admission is free, and Maj. Truman is generally on hand from 8 until 6 o'clock.

THE WORLD'S FAIR.

The Financial Necessities of the Institution.

CHICAGO, Feb. 1.—[By the Associated Press.] The Committee on Finance and on Ways and Means of the World's Fair, have prepared a report which will be presented to the directory at the next meeting on the all-important question of funds. This report will say that $15,000,000 will be needed to carry the exposition to its close, and that by far the greater portion of this must be in hand before the gates are opened. As against this reqired amount, the directory has the capital stock of the corporation of $5,000,000 and the city's loan of $5,000,000. In addition to this are available subscriptions for separate exhibits amounting to $2,500,000. But this still leaves a hiatus to be bridged over before the difficulty is solved. It has been suggested that the gate receipts might be bonded, but there are sentimental reasons against this procedure, probably sufficient to prevent its being adopted. The financial showing, or rather this showing on financial needs, has been compiled from estimates made by the heads of the various departments. How the deficiency will be made up is a problem to be solved.

THE CLEARING HOUSE.

A Comparison With Last Year for the Principal Centers.

BOSTON, Feb. 1.—[By the Associated Press.] The clearing-house statement for the past week, with the per cent. of increase and decrease over the same period last year, is as follows:

City.	Amount.	Perct. incr.	Per ct decr.
New York	$583,204,000	....	23.5
Boston	82,673,000	....	12.8
Chicago	71,790,000	15.4	....
Philadelphia	19,622,000	....	13.8
St. Louis	19,088,000	....	3.6
San Francisco	16,630,000	23.4	....
New Orleans	14,411,000	....	0.8
Baltimore	13,890,000	....	7.5
Pittsburgh	13,042,000	....	4.8
Cincinnati	12,643,000	4.6	....
Galveston	5,538,000	182.1	....
Minneapolis	5,043,000	42.6	....
Omaha	4,163,000	....	10.1
Denver	3,526,000	....	11.7
St. Paul	3,357,090	....	10.8
Salt Lake	2,121,000	No compar'n.	
Portland, Or.	1,644,000	38.3	....
Seattle	1,117,000	57.7	....
Tacoma	1,011,000	96.8	....
Los Angeles	545,400	14.5	....

Total for the principal cities of the United States, $1,000,882,906, a decrease of 15.4 per cent as compared with the corresponding week last year.

A Mill in the Snow.

ST. PAUL, Feb. 1.—With the temperature about zero, 100 Twin City sports went to North St. Paul and pitched a ring in the snow for a fight for $200 between Jack Hertzy of Ellensburg, Wash., and Joe Searles of Minneapolis. For the first five rounds Searles had everything his own way, but after that the Pacific Coast man knocked Searles down three times and won the fight in the eighth round.

They Have Many Complaints.

SAN FRANCISCO, Feb. 1.—Several members of the Grievance Committee of trainmen of the Southern Pacific Company arrived here today and will hold a conference with the Southern Pacific officials. The trainmen have a number of complaints to make, the principal one being the discharge of men without being given a reason. Delegates from all divisions of the Southern Pacific will attend the conference.

Strengthening Their Teams.

SAN FRANCISCO, Feb. 1.—Manager Harris of the San Francisco club today signed as pitchers George W. Cobb and Toby Lyons. The latter pitched for the Boston brotherhood club last year. Manager Finn today signed George Stallings to catch for the San Jose club. Stallings in 1889 played with the Oakland team. Last year he was a member of the Brooklyn league and other prominent eastern clubs. Stallings is now in Georgia.

The Italian Crisis.

PARIS, Feb. 1.—The *Journal des Debats*, commenting on the ministerial crisis in Italy, says: "We do not expect the foreign policy of Italy of the last eight years will perish with the retirement of Signor Crispi, although the next cabinet will assuredly profit by the lesson and promote good relations with France."

A Scourge of Diphtheria.

RED BLUFF, (Cal.,) Feb. 1.—Malignant diphtheria has appeared in Antelope Valley. Two children are dead in one family and another is very low. Ben Haas, an old citizen of this county, died Friday morning and was buried Saturday, aged 76 years.

Lieut. Schwatka Improving.

MASON CITY (Ia.,) Feb. 1.—Lieut. Schwatka was slightly improved this morning. The doctors now think that he will recover. His spinal injury may render him a cripple for life.

RIOTS IN ALABAMA.

Serious Trouble Among the Coal Miners.

Five Negroes Reported Killed at the Galloway Mines.

The Militia Ordered to the Scene by the Governor.

Newspaper Correspondents Intimidated, and All Information From the Seat of War Suppressed —Birmingham Excited.

By Telegraph to The Times.

BIRMINGHAM (Ala.,) Feb. 1.—[By the Associated Press.] Reports were current here yesterday of an attack by white men at the Galloway mines on negroes who had been put to work during the recent strike. Efforts made by telegraph to secure a confirmation of the reports proved futile. The only answer obtainable was that a negro had been killed by a white man in self-defense, and that the reports were incorrect. It seems possible from later developments that the correspondents were intimidated. This morning Col. Clark of the Second Regiment received orders from Gov. Jones to put fifty men of the local company under arms in readiness to proceed to Carbon Hill, near the Galloway mines. In the absence of Clark, Capt. Randolph Payton of the Birmingham Rifles, assumed command and twenty-five men from the Rifles and a like number from the Volunteers were assembled. At 4 o'clock this afternoon a telegram was received from the Governor ordering them to proceed to Carbon Hill. Not a word has been heard as to the state of affairs at Carbon Hill and no one knows on what authority the Governor is acting. Carbon Hill is in Walker County on the Kansas City, Memphis and Birmingham railroad.

The military, fifty-five strong, composed of detachments of the Rifles and Volunteers, Capt. Payton commanding, left here for Carbon Hill at 6:30 this evening. Their orders were to report there for duty and they left without knowing the exact nature of the service they would be called on to perform. Gov. Jones is getting some information from Carbon Hill which is unknown here. Trainmen on the Kansas City, Memphis and Birmingham, just arrived, say five negroes had been killed up to last night. All was quiet when they passed, but at Horse Creek they heard that rioting had been renewed since dark.

MEMPHIS, Feb. 1.—Robt. Galloway, one of the owners of the mines at Carbon Hill, said to an Associated Press reporter tonight, in regard to the reported troubles at the mines: "These outrages are the work of an element that knows no law, that has terrorized that part of Walker county for the past three years, and have no regard for human life. The powers of the county officials seem limited, but the time has come for the State of Alabama to crush out this class. The house in which the negroes were sleeping was riddled with bullets, and one of them wounded in the arm. None were killed. Yester-James Cuttery, a negro, was killed and one wounded.

But this is not the first time in the last few nights that such things have happened in this county, and the guilty parties are supposed to be well known. This last case of lawlessness, while unjustifiable in every way, was brought about by unfortunate circumstances. On Tuesday a strange white man was killed near Eldridge, six miles from Carbon Hill, by a negro. On Wednesday a negro employea to hunt up some negroes who formerly worked at the mines, picked up some strange negroes and took them to Galloway. On the way over they got a drink or two and the leader talked in a way to excite the crowd, who took the law in their own hands, with a result as stated — the house was raided. They evidently did not intend to kill any of the other negroes, as there was thirty or forty others quartered within three hundred yards of this place, who were not touched."

A Birmingham, (Ala.) special says that telegraphic advices just received from Carbon Hill say that Will Murray, a white miner, shot and instantly killed James Cutterry, a well-behaved negro, last night at Galloway. The negro lay where he fell until this morning, when he was buried by the mayor. Although not so stated, this appears to be a continuation of the troubles of Friday night, when the negroes were attacked in their cabins. It is this last development which causes Gov. Jones to send troops from this city.

ENDED HER TROUBLES.

Suicide of an Old Woman at Chicago.

CHICAGO, Feb. 1.—[By the Associated Press.] An old lady, perhaps 55 years of age, committed suicide by hanging herself in her room at No. 105 South Sangamon street this afternoon. Mrs. Wentworth, the landlady, states that last Thursday the old lady came here and desired to rent a room. She was alone and had but little baggage. She appeared morose and never spoke much about herself. A large number of letters and papers were found in the room. They bore the name of Mrs. Catherine McKnight and Mrs. Catherine Kelley. Two decrees of divorce and an old marriage certificate were among the papers. The divorce decrees showed that she had been separated from two husbands upon the same plea, drunkenness and cruelty. There were a number of other documents, but none giving a clue to the address of friends or relatives, and why she took her life.

A VENEZUELAN OUTRAGE.

The British Bark Lydia Peschan Seized Without Cause.

NEW YORK, Feb. 1.—[By the Associated Press.] The steamer Andes (British) Capt. Evans, from Trinidad, January 20, arrived here today, bringing as passengers the captain and crew of ten men of the British bark Lydia Peschan, seized by the Venezuelan government October 18. The captain reports that, being sick and unconscious, he was taken ashore in a small fishing vessel to a hospital at Trinidad, and that while the bark was beating around in charge of the mate, she became short of water and put into Margarita Island, and before anchoring sent a boat ashore asking for water.

About fifty soldiers rowed out in small boats, eight of whom were sent aboard the bark, took the mate and second mate ashore and kept them there, leaving no one on board who could take the vessel to sea. They supplied the bark with food and treated the men generally well, but stripped the vessel of its sails and took the captain's clothes, watch and jewelry.

On November 9 the captain chartered the steamer Muriel to go to Margarita Island and tow the bark up, but when they reached the island the authorities refused to give the vessel up, offering no cause whatever. On the 16th all the sailors were sent to Laguyra to the British consul. On the 22d the captain again visited the vessel, in accordance with orders from the governor of Trinidad and the Venezuelan consul there, but they still refused to give up the vessel. The English governor then ordered the captain to proceed to New York, as it would take at least three months to settle the matter.

The bark was bound from Wilmington, N. C., to Trinidad with yellow pine lumber.

ONLY A PARTIAL DISCLOSURE.

Dr. Koch did not Reveal the Whole of His Secret.

BERLIN, Feb. 1—[By Cable and Associated Press.] Prof. Koch, who is about to start for Egypt, gave a farewell reception to his laboratory assistants today. The professor says that he probably will be absent from Berlin about three months. He explains that he only partially disclosed the method of the production of the curative lymph, because he desired to stop the rush of doctors to Berlin. If he had described the method of its manufacture more fully, he says, he would have been more worried about the details.

Great discontent prevails regarding the published accounts of the method of the manufacturing of the lymph. Physicians have made numberless attempts to produce the lymph, but they find Prof. Koch's description totally inadequate to enable them to make it.

A ROUGH EXPERIENCE.

TALE OF THE WRECK OF THE SAILORS' HOME.

The Vessel Is Disabled by Heavy Seas and Dashed on Ice-Covered Rocks—A Survivor's Story.

By Telegraph to The Times.

ST. JOHNS (N. F.,) Feb. 1.—[By the Associated Press.] The following account of the loss of the schooner Sailors' Home, while on a voyage from Sydney to St. Pierre, is given by Mate Elford:

"I was at the helm on December 2, when a heavy sea broke over, the ship, washing me overboard; but fortunately I caught the boom tackle, and on the next lurch of the schooner I was landed again on the vessel's deck. The same sea broke into the binnacle and destroyed the compasses. The captain took the wheel, and I went below to change my clothes.

"When I came on deck again a tremendous sea broke over the ship, carrying overboard the captain, the cook and the wheel. Not seeing any one on deck, I thought I was the only one left on board. The next moment I noticed Cook Benjamin Miles clinging to one of the stern davits, which was hanging in the water. I threw him a rope, which he grabbed, but I could not haul him on board. After a while he became exhausted and let go. There was no sign of the captain whatever. I next found two other members of the crew who had saved themselves by climbing to the rigging. It was snowing heavily, with a strong wind. We let the vessel drive until about noon of the next day. Monday night and all day Tuesday we were busy trying to get the water out of the vessel, but the pumps got choked.

"About midnight Tuesday the vessel struck broadside against a cliff. Then one of us jumped ashore. The vessel went off with the sea but was again hove against the cliff, when another of the crew jumped ashore. The vessel was again carried off with a wave and again came in with another wave, striking the cliff for the third time, when I succeeded in jumping to a crag. The space on the rock to which we were clinging was so small that we had to hold on to each other to keep from slipping down. The cliff was partially covered with ice, and it was extremely cold and snowing all the time. The schooner bounded off a short distance, capsized and sank Next morning we commenced trying to get further up the precipice, but, being weak and cold, made slow progress, and did not reach the top till 4 p. m. We managed to reach a fisherman's hut, where we remained for the night."

AN UNTIMELY END.

The Sad Death of a Prominent Capitalist's Daughter.

NEW YORK, Feb. 1.—[By the Associated Press.] Miss Helen Potts, a beautiful and accomplished girl of twenty years, daughter of Geo. H. Potts, a wealthy railroad and mine owner, who lives at Asbury Park, died suddenly this morning in a private boarding school from morphine poisoning. She had been troubled with nervousness and insomnia some time, and last night took a capsule supposed to contain 25 grains of quinine and one grain of morphine, which had been prescribed by Carlyle W. Harris, a medical student and a warm friend of herself and family.

Soon after retiring, her room-mate was awakened by heavy breathing, and Miss Potts was found almost unconscious. Medical aid was summoned and she was restored by 3 o'clock, and was thought to be out of all danger, but when aid was again summoned a couple of hours later at the recurrence of the attack, all efforts were found unavailing, and she died at 11 o'clock this morning.

There are several theories as to her death. An inexperienced prescription clerk may have substituted morphine for quinine. A whole grain of morphine might have got into one capsule or the girl may have had the prescription renewed and died of the cumulative action of a large number of capsules. A thorough investigation will be made. The family is connected with the most prominent families of Pennsylvania and New Jersey.

About Nothing.

LOUISVILLE, Feb. 1.—A Courier Journal special from Birmingham, Ala., denies the reported killing of five negroes of Carbon Hill, Ala. It was based on a telegram from the telegraph operator, which was not founded on facts. The whole story organized in the killing of one negro. There is no fear of a race war.

Answered in the Negative.

MINNEAPOLIS, Feb. 1.—Rev. Melville D. Fanning of the Oak Park Congregational Church was taken suddenly ill at the morning sermon and died soon after. Apoplexy was the cause. The subject of his text was: "Is Life Worth Living?"

THE RAIN HAS COME.

A General Downpour All Over the Western Coast.

The Farmers Everywhere Rejoice at the Delayed Downfall.

No Heavy Precipitation, but Prospects for a Continued Storm.

The Rain Heaviest in the San Joaquin Valley—Planting About to Be Commenced—Pacific Coast News.

By Telegraph to The Times.

SAN FRANCISCO, Feb. 1.—[By the Associated Press.] Forty-two hundredths inches of rain fell here early this morning, but since then the day has been clear. Reports from all over the coast show that rain, turning to snow in the mountains has fallen in all the coast districts except Arizona. In Washington and Oregon the rainfall varied from .02 to .01 of an inch. In California it was heaviest in San Francisco and in the San Joaquin Valley between Sacramento and Los Angeles.

For tomorrow fair weather is predicted in Northern and light rain in Southern California.

SONOMA, Feb. 1.—Several showers of rain fell this morning, much to the delight of the farmers, who greatly needed it.

ST. HELENA (Cal.,) Feb. 1.—A light rain fell last night. More is hoped for, as the country needs it badly.

SONORA (Cal.,) Feb. 1.—Steady, warm rain set in this morning, with indications for a prolonged storm, which is badly needed here.

SAN RAFAEL (Cal.,) Feb. 1.—It rained here steadily from midnight till noon today. The rain is very acceptable, as cattle have been suffering greatly from want of grass consequent on the drought.

PETALUMA (Cal.,) Feb. 1.—It commenced raining before daylight and continued several hours. Total: .21 of an inch; for the season, 4½ inches.

GILROY (Cal.,) Feb. 1.—A fine rain began this morning, continuing in showers all day. The farmers here were begining to be a little disheartened by the continued dryness, although no actual need prevailed, and are glad to see this storm. Many parties wishing to plant trees, were awaiting the rain, and will now set them out promptly. The pasturage is being wonderfully benefited. All signs point to splendid crops this season.

SANTA BARBARA, Feb. 1.—After two months drouth, rain began falling here at noon today and it is still raining. Already the rain is well worth thousands of dollars to Santa Barbara county. The outlook heretofore was discouraging for all farming interests.

SACRAMENTO, Feb. 1.—About an hour's rain fell here early this morning, when the wind changed to the north and the weather became clear and pleasant.

SALINAS (Cal.,) Feb. 1.—It started raining here early this morning and continued nearly all day. Over half an inch has fallen. It is very welcome. The people were beginning to get frightened at the continued dryness, although nothing as yet has been suffering for lack of it.

MODESTO (Cal.,) Feb. 1.—Several gentle showers have fallen throughout the day and were most acceptable to the farmers. The weather is still unsettled.

HIS OWN HANGMAN.

A Chinese Kidnaper Seeks Death in a Prison Cell.

SALINAS (Cal.,) Feb. 1—[By the Associated Press.] This morning, as the Sheriff unlocked the prison cell which confined a Chinaman, Sam Sing, he found that Sing had hung himself during the night by taking a round out of a chair and fastening it in some manner to the ventilator overhead and by taking a piece of old blouse, fastening each end to the chair round, and making a swing loop. He then stood on a box, put the loop under his chin and back of the bars, kicked the box from under him and hung.

Sing was confined for kidnaping a Chinese girl from Monterey last September. His trial was set for the 7th of this month.

Warden Aull Holds a Levee.

SACRAMENTO, Feb. 1.—About one hundred and fifty persons, including members of the Legislature, went to Folsom this morning on a special train on invitation of Warden Aull to visit and inspect the prison and the work now in progress to utilize the great water power of American River. The visitors had a bull's-head breakfast in the prison, and passed several hours inspecting the great dam, power-house and prison.

Foul Play Suspected.

SONORA (Cal.,) Feb. 1.—The outbuildings and suspension bridge across the Tuolumne River, known as Ward's Ferry bridge, twelve miles southeast of here, were destroyed by fire last night. Among the ashes of the buildings were found the charred remains of Charles Pease, bridge-tender. A difference of opinion exists as to whether his death was accidental or otherwise. Foul play is suspected.

Laid Beside Her Husband.

SONOMA (Cal.,) Feb. 1.—The funeral of Mrs. Gen. Vallejo took place this morning, and was attended by a large number of people. The Sonoma brass band and California Pioneers accompanied the remains to their last resting place beside her husband, Gen. M. G. Vallejo, at the Mountain cemetery.

Baseball at San Francisco.

SAN FRANCISCO, Feb. 1.—Today's game resulted: Californias, 13; San Franciscos, 3.

☞ Auction, Ladies' Cloaks and Wraps—Rhoades & Reed, at salesroom, corner Second and Broadway, Tuesday, February 3, 1891, 10 a. m and 2 p. m., a full and complete line ladies', misses' and children's Cloaks and Wraps. This will be the last sale of the kind this season and the stock must be sold.

☞ Auction—Rhoades & Reed will sell the fine pacing team recently owned by Judge Ling, at their salesroom, corner Second and Broadway, Wednesday, February 4, 11 a.m. This is the fastest pacing team in the city; record, 2:55, and will positively be sold.

☞ The Italy of America—Arrangements are fully completed now by which excursionists can go direct to the Hotel del Coronado every Saturday, leaving First-st. depot at 8:15 a. m., returning at 4 p.m. the following Monday including two and a half days' board and room at the hotel, all for $11.15.

THE SOUTH SEAS.

Robert Louis Stevenson Under the Equator.

LETTERS BY A GREAT TRAVELER.

Graphic Stories of Remarkable Peoples—Happy Life in the Pacific Isles—Fairy-like Voyages in the "Casco."

[CORRESPONDENCE PROCURED FOR THE TIMES BY SPECIAL ARRANGEMENT WITH THE AUTHOR.]

Off Anaho, Marquesas Islands, August.

FOR nearly ten years my health had been declining; and for some while before I set forth upon my voyage I believed I was to come to the afterpiece of life, and had only the nurse and undertaker to expect. It was suggested that I should try the South Seas; and I was not unwilling to visit like a ghost, and be carried like a babe, among scenes that had attracted me in youth and health. I chartered, accordingly, Dr. Merritt's schooner yacht, the Casco, seventy-four tons register, sailed from San Francisco toward the end of June, 1888, visited the Eastern islands and was left early in the next year at Honolulu. Hence, lacking courage to return to my old life of the house and the sick room, I set forth to leeward in a trading schooner, the Equator, of a little over seventy tons, spent four months among the atolls of the Gilbert group and reached Samoa toward the close of '89. By that time gratitude and habit were beginning to attach me to the islands; I had gained a competency of strength; I had made friends; I had learned new interests; the time of my voyage had passed like days in fairy-land, and I decided to remain. If more days are granted me, they shall be passed where I have found life most pleasant and man most interesting. The axes of my black boys are already clearing the foundations of my future house, and I must learn to address readers from the uttermost parts of the sea.

That I should thus have reversed the verdict of Lord Tennyson's hero is less eccentric than appears. Few men who come to the islands leave them; they grow gray where they alighted; the palm shades and the trade wind fans them till they die, perhaps cherishing to the last the fancy of a visit home, which is rarely made, more rarely enjoyed, and yet more rarely repeated. No part of the world exerts the same attractive power upon the visitor, and the task before me is to communicate to fireside travelers some sense of its seduction, and to describe the life, at sea and ashore, of many hundred thousand persons, some of our own blood and language, all our contemporaries, and yet as remote in thought and habit as Rob Roy or Barbarossa, the apostles or the Cæsars.

The first experience can never be repeated. The first love, the first sunrise, the first South Sea island are memories apart and touched a virginity of sense. On the 28th of July, 1888, the moon was an hour down by four in the morning. In the East a radiating centre of brightness told of the day; and beneath, on the sky line, the morning bank was already building, black as ink. We have all read of the swiftness of a day's coming and departure in low latitudes; it is a point on which the scientific and the sentimental tourist are at one, and has inspired some tasteful poetry. The period certainly varies with the season; but here is one case exactly noted. Although the dawn was thus preparing by four, the sun was not up till six; and it was half-past five before we could distinguish our expected islands from the clouds on the horizon. Eight degrees south, and the day two hours a-coming. The interval was passed on deck in the silence of expectation, the customary thrill of landfall heightened by the strangeness of the shores that we were then approaching. Slowly they took shape in the attenuating darkness. Ua-huna, piling up to a truncated summit, appeared the first upon the starboard bow; almost abeam arose our destination, Nuka-hiva, whelmed in cloud; and betwixt and to the southward, the first rays of the sun displayed the needles of Ua-pu. These pricked about the line of the horizon; like the pinnacles of some ornate and monstrous church, they stood there, in the sparkling brightness of the morning, the fit signboard of a world of wonders.

Not one soul aboard the Casco had set foot upon the islands, or knew, except by accident, one word of any of the island tongues; and it was with something perhaps of the same anxious pleasure as thrilled the bosom of discoverers that we drew near these problematic shores. The land heaved up in peaks and rising vales; it fell in cliffs and buttresses; its color ran through fifty modulations in a scale of pearl and rose and olive; and it was crowned above by opalescent clouds. The suffusion of vague hues deceived the eye; the shadows of clouds were confounded with the articulations of the mountain; and the isle and its unsubstantial canopy rose and shimmered before us like a single mass. There was no beacon, no smoke of towns to be expected, no plying pilot. Somewhere, in that pale phantasmagoria of cliff and cloud, our haven lay concealed; and somewhere to the east of it—the only sea mark given—a certain headland, known indifferently as Cape Adam and Eve, or Cape Jack and Jane, and distinguished by two colossal figues, the gross statuary of nature. These we were to find; for these we craned and stared, focussed glasses, and wrangled over charts; and the sun was overhead and the land close ahead before we found them. To a ship approaching, like the Casco, from the north, they proved indeed the least conspicuous features of a striking coast; the surf flying high above its base; strange, austere, and feathered mountains rising behind; and Jack and Jane, or Adam and Eve, impending like a pair of warts above the breakers.

Thence we bore away along shore. On our port beam we might hear the explosions of the surf; a few birds flew fishing under the prow; there was no other sound or mark of life, whether of man or beast, in all that quarter of the island. Winged by her own impetus and the dying breeze, the Casco skimmed under cliffs, opened out a cove, showed us a beach and some green trees and flitted by again, bowing to the swell. The trees, from our distance, might have been hazel; the beach might have been in Europe; the mountain forms behind modeled in little from the Alps, and the forest which clustered on their ramparts a growth no more considerable than our Scottish heath. Again the cliff yawned, but now with a deeper entry; and the Casco, hauling her wind, began to slide into the Bay of Anaho. The cocoa palm, that giraffe of vegetables, so graceful, so ungainly, to the European eye so foreign, was to be seen crowding on the beach, and climbing and fringing the steep sides of the mountains. Rude and bare hills embraced the inlet upon either hand; it was enclosed to the landward by a bulk of shattered mountains. In every crevice of that barrier the forest harbored, roosting and nesting there like birds about a ruin; and far above it, greened and roughened the razor edges of the summit.

Under the eastern shore, our schooner, now bereft of any breeze, continued to creep in; the smart creature, when once under way, appearing motive in herself. From close aboard arose the bleating of young lambs; a bird sang in the hillside: the scent of the land and of a hundred fruits or flowers flowed forth to meet us; and, presently, a house or two appeared, standing high on the ankles of the hills, and one of these surrounded with what seemed a garden. These conspicuous habitations, that patch of culture, had we but known it, were a mark of the passage of whites; and we might have approached a hundred islands and not found their parallel. It was longer ere we spied the native village, standing (in the universal fashion,) close upon a curve of beach, close under a grove of palms, the sea in front growling and whitening on a concave arc of reef. For a cocoa tree and the island man are both lovers and neighbors of the surf. "The coral waxes, the palm grows, but man departs," says the sad Tahitian proverb; but they are all three, so long as they endure, co-haunters of the beach. The mark of anchorage was a blow-hole in the rocks, near the southeasterly corner of the bay. Punctually to our use, the blow-hole spouted; the schooner turned upon her keel; the anchor plunged. It was a small sound, a great event; my soul went down with these moorings, whence no windlass may extract nor any diver fish it up; and I, and some part of my ship's company, were from that hour the bondslaves of the isles of Vivien.

Group of Natives.

Before yet the anchor plunged a canoe was already paddling from the hamlet. It contained two men—one white, one brown and tattooed across the face with bands of blue, both in immaculate white European clothes—the resident trader, Mr. Regler, and the native chief, Taipi-Kikino. "Captain, is it permitted to come on board?" were the first words we heard among the islands. Canoe followed canoe till the ship swarmed with stalwart, six-foot men in every stage of undress: some in a shirt, some in a loin-cloth, one in a handkerchief, imperfectly adjusted; some, and these the more considerable, tattooed from head to foot in awful patterns; some barbarous and knived; one, who sticks in my memory as something bestial, squatting on his hams in a canoe, sucking an orange and spitting it out again to alternate sides, with an ape-like vivacity—all talking, and we could not understand one word; all trying to trade with us who had no thought of trading, or offering us island curios at prices palpably absurd. There was no word of welcome; no show of civility; no hand extended save that of the chief and Mr. Regler. As we still continued to refuse the proffered articles, complaint ran high and rude, and one, the jester of the party, railed upon our meanness amid jeering laughter. Among other angry pleasantries—"Here is a mighty fine ship," said he, "to have no money on board!" I own I was inspired with sensible repugnance, even with alarm. The ship was manifestly in their power; we had women on board; I knew nothing of my guests beyond the fact that they were cannibals; the Directory (my only guide) was full of timid cautions; and as for the trader, whose presence might else have reassured me, were not whites in the Pacific the usual instigators and accomplices of native outrage? When he reads this confession our kind friend, Mr. Regler, can afford to smile.

Later in the day, as I sat writing up my journal, the cabin was filled from end to end with Marquesans—three brown-skinned generations, squatted cross-legged upon the floor, and regarding me in silence with embarrassing eyes. The eyes of all Polynesians are large, luminous and melting; they are like the eyes of animals and some Italians. The Romans knew that look, and had a word for it; *oculi putres*, they said—eyes rancid with expression. A kind of despair came over me, to sit there helpless under these staring orbs, and be thus blocked in a corner of my cabin by this speechless crowd; and a kind of rage to think they were beyond the reach of articulate communication, like furred animals, or folk born deaf, or the dwellers of some alien planet.

To cross the channel is, for a boy of 12, to change heavens; to cross the Atlantic, for a man of 24, is hardly to modify his diet. But I was now escaped out of the shadow of the Roman empire, under whose toppling monuments we were all cradled, whose laws and letters are on every hand of us, constraining and preventing. I was now to see what men might be whose fathers had never studied Virgil, had never been conquered by Cæsar, and never been ruled by the wisdom of Gaius or Papinian. By the same step I had journeyed forth out of that comfortable zone of kindred languages, where the curse of Babel is so easy to be remedied; and my new fellow creatures sat before me dumb like images. Methought, in my travels, all human relation was to be excluded; and when I returned home (for in those days I still projected my return) I should have but dipped into a picture book without a text. Nay, and I even questioned if my travels should be much prolonged; perhaps they were destined to a speedy end; perhaps my subsequent friend, Kauanui, whom I remarked there, sitting silent with the rest, for a man of some authority, might leap up with an ear-splitting signal, the ship be carried at a rush, and the ship's company butchered for the table.

Marquesan Village.

There could be nothing more natural than these apprehensions, nor anything more groundless. In my experience of the islands, I had never again so menacing a reception; were I to meet with such today, I should be more alarmed and tenfold more surprised. The majority of Polynesians are easy folk to get in touch with, frank, fond of notice, greedy of the least affection, like amiable, fawning dogs; and even with the Marquesans, so recently and so imperfectly redeemed from a blood-boltered barbarism, all were to become our intimates, and one, at least, was to mourn sincerely our departure.

The impediment of tongues was one that I particularly over-estimated. The languages of Polynesia are easy to smatter, though hard to speak with elegance. And they are extremely similar, so that a person who has a tincture of one or two may risk, not without hope, an attempt upon the others.

Not only is Polynesian easy to smatter, but interpreters abound. Missionaries, traders, and broken white folk living on the bounty of the natives, are to be found in almost every isle and hamlet; and even where these are unserviceable, the natives themselves have often scraped up a little English, and in the French zone (though far less commonly) a little French-English, or an efficient pidgin, what is called to the westward "Beach-la-Mar," comes easy to the Polynesian; it is now taught, besides, in the schools of Hawaii; and from the multiplicity of British ships, and the nearness of the States on one hand and the colonies on the other, it may be called, and will almost certainly become, the tongue of the Pacific. I will instance a few examples. I met in Majuro a Marshall Island boy who spoke excellent English; this he had learned in the German firm in Jaluit, yet did not speak one word of German. I heard from a gendarme who had taught school in Rapa-iti that while the children had the utmost difficulty or reluctance to learn French, they picked up English on the wayside and as if by accident. On one of the most out-of-the-way atolls in the Carolines my friend, Mr. Benjamin Herd, was amazed to find the lads playing cricket on the beach and talking English; and if was in English that the crew of the Janet Nicoll, a set of black boys from different Melanesian islands, communicated with other natives throughout the cruise, transmitted orders, and sometimes jested together on the fore hatch. But what struck me perhaps most of all was a word I heard on the veranda of the Tribunal at Noumea. A case had just been heard—a trial for infanticide against an ape-like native woman, and the audience were smoking cigarettes as they awaited the verdict. An anxious, amiable French lady, not far from tears, was eager for acquittal, and declared she would engage the prisoner to be her children's nurse. The by-standers exclaimed at the proposal; the woman was a savage, said they, and spoke no language. *Mais, vous savez*" objected the fair sentimentalist; "*ils apprennent si vite l'Anglais!*"

But to be able to speak to people is not all. And in the first stage of my relations with natives I was helped by two things. To begin with, I was the showman of the Casco. She, her fine lines, tall spars and showy decks, the crimson fittings of the saloon and the white, the gilt and the repeating mirrors of the tiny cabin brought us a hundred visitors. The men fathomed out her dimensions with their arms, as their fathers fathomed out the ships of Cook; the women declared the cabins more lovely than a church; bouncing Junos were never weary of sitting in the chairs and contemplating in the glass their own bland images, and I have seen one lady strip up her dress, and, with cries of wonder and delight, rub herself, bare-breeched, upon the velvet cushions. Biscuit, jam, and syrup was the entertainment, and, as in European parlors, the photograph album went the round. This sober gallery, their every-day costumes and physiognomies, had become transformed, in three week's sailing, into things wonderful and rich and foreign; alien faces, barbaric dresses, they were now beheld and fingered, in the swerving cabin, with innocent excitement and surprise. Her Majesty was often recognized, and I have seen French subjects kiss her photograph; Capt. Speedy—in an Abyssinian war dress, supposed to be the uniform of the British army—met with much acceptance, and the effigies of Mr. Andrew Lang were admired in the Marquesas. There is the place for him to go when he shall be weary of Middlesex and Homer.

ROBERT LOUIS STEVENSON.

Redlands and its Boom.

REDLANDS, Feb. 1.—[Correspondence of THE TIMES.] Redlands is making active preparations to have an exhibit at the Southern California State Citrus Fair to be held in Los Angeles.

The Bear Valley Irrigation Company is about to build a telephone line to Alessandro at once.

The Western Union is having a new office placed in the Sloan House, which will be the commercial office of the company.

The chairs for the new operahouse have arrived, and the opening of the new building will soon take place.

Four new stores will shortly be opened in Redlands, a paint, oil and wall-paper store, a toy store, a grocery store, and a confectionery store.

Mrs. Scipio Craig, wife of the editor of the Citrograph, was buried Thursday last.

Four new brick buildings are in course of construction and three or four more are in contemplation.

HOW IS YOUR CHILD?

Swift's Specific is the great developer, of delicate children. It regulates the secretions; it stimulates the skin to healthy action, and assists nature in development.

There is no tonic for children equal to S. S. S.

Send for our treatise on Blood and Skin Diseases.

SWIFT SPECIFIC CO., Atlanta, Ga.

THE PERFECTLY PURE ONLY FULL STRENGTH BAKING POWDER. IS THE ORIGINAL PRESTON & MERRILL'S INFALLIBLE YEAST POWDER TAKES ONLY HALF AS MUCH AS OTHERS. SOLD BY LEADING GROCERS IN ALL SIZED CANS. CEO. A. FISHER, 109 CAL. ST., S. F. AGENT.

Legal.

Notice of Foreclosure Sale.

SHERIFF'S SALE—NO. 13,740—Mrs. A. B. B. Hamilton, a widow, plaintiff, vs. W. V. Johnson, G. F. Williams, E. R. Brainerd, Louise E. M. Brainerd, his wife, Henry A. Darling, Everett E. Hall and Mary E. Stilson, a widow, defendants. Order of sale and decree of foreclosure and sale.

Under and by virtue of an order of sale and decree of foreclosure and sale, issued out of the Superior Court of the County of Los Angeles, of the State of California, on the 16th day of January, A. D. 1891, in the above entitled action, wherein Mrs. A. B. B. Hamilton, a widow, the above-named plaintiff, obtained a judgment and decree of foreclosure and sale against W. V. Johnson et. al., defendants, on the 14th day of January, A. D. 1891, for the sum of twenty hundred and ninety-one dollars and thirty-one cents, lawful money, which said decree was, on the 16th day of January, A. D. 1891 recorded in judgment book 24 of said court, at page 12). I am commanded to sell all that certain lot, piece or parcel of land, situate, lying and being in the city of Los Angeles county of Los Angeles, State of California, and bounded and described as follows:

Being lot number thirteen (13), in block n ne (9), Angeleno Heights, as per map recorded in book 7, page 88, Miscellaneous Records, in the office of the County Recorder of the county of Los Angeles, Californ a, together with all and singular the tenements, hereditaments and appurtenances thereunto belonging, or in any wise a pertaining.

Public notice is hereby given that on Wednesday, the 11th day of February, A. D. 1891, at 12 o'clock m. of that day, in front of the Court House door of the County of Los Angeles, I will, in obedience to said order of sale and decree of foreclosure and sale, sell the above-described property, or so much thereof as may be necessary to satisfy said judgment, with interest and costs, etc., to the highest and best bidder, for cash lawful money.

Dated this 19th day of January, 1891.

E. D. GIBSON,
Sheriff of Los Angeles County.
By F. C. HANNON,
Deputy Sheriff.

WILSON & BULLA, Attorneys for Plaintiff.

HOTEL DEL CORONADO EXCURSIONS ARE VERY CHEAP. INCLUDING 2½ DAYS Room and Board.

For the sum of Eleven Dollars you can take the round trip and enjoy the pleasure of board and room for two and a half days, at the most remarkable and magnificent hotel in the world, also entree to the Grand Ball Saturday evening, and to the Sacred Concert on Sunday, with free transportation from depot to the hotel, and return.

Trains leave Los Angeles at 8.15 a. m., Saturday, February 7, returning on Monday, at 4 p. m.

Tickets for sale by Chas. T. Parsons, Santa Fe office, 129 North Spring Street, also at the First St. depot, Ed. Chambers ticket agent.

Printed matter and information to be had at the Coronado Bureau, 123 N. Spring St.

Notice of Foreclosure Sale.

SHERIFF'S SALE NO. 11,001.—Edgar A. Rice, plaintiff, vs. Albert Saylor, A. B. Manahan, Charles Ehrenfeld, defendants. Order of sale and decree of foreclosure and sale.

Under and by virtue of an order of sale and decree of foreclosure and sale, issued out of the Superior Court of the county of Los Angeles, State of Cal fornia, on the 9th day of January, A. D., 1891, in the above-entitled action wherein Edgar A. Rice, the above-named plaintiff, obtained a judgment and decree and foreclosure and sale against Albert Saylor, et. als., defendants, on the 17th day of November, A. D., 1890, for the sum of $8848.95 lawful money of the United States, which said decree was on the 21st day of November, A. D., 1890, recorded in judgment book 25 of said court at page 77, I am commanded to sell all those certain lots, pieces or parcels of land situate, lying and being in the city of Pasadena, county of Los Angeles, State of California, and bounded and described as follows:

Being lots numbered eighteen (18) and nineteen (19) of the Galbraith and Thomas Tract, as per map recorded in Book 12, page 76, of the Miscellaneous Records of Los Angeles county, California.

Public notice is hereby given that on Wednesday, the 4th day of February, A. D. 1891, at 12 o'clock m. of that day, in front of the courthouse door of the county of Los Angeles, I will, in obedience to said order of sale and decree of foreclosure and sale, sell the above described property, or so much thereof as may be necessary to satisfy said judgment, with interest and costs, etc., to the highest and best bidder for cash lawful money of the United States.

Dated this 19th day of January, 1891.

E. D GIBSON,
Sheriff of Los Angeles County.
By F. C. HANNON,
Deputy Sheriff.

WINSTON & HEATHMAN, Attorneys for Plaintiff.

BONDS FOR SALE!

—OF THE—

PERRIS IRRIGATION DISTRICT.

Perris, San Diego County, California.

SEALED PROPOSALS FOR THE purchase of the bonds of the Perris Irrigation District to the amount of one hundred thousand dollars ($100,000) will be received by the Board of Directors of said district at their office at Perris, San Diego county, State of California, up to 10 o'clock a. m., March 31, 1891, at which time and place said board will open the proposals and award the purchase to the highest responsible bidder. Said bonds bear interest at the rate of six per cent per annum, payable on the first day of January and July of each year. The principal of each of said bonds is payable as follows, to wit: At the expiration of seven years, five per cent thereof; at the expiration of twelve years, six per cent; at the expiration of thirteen years, seven per cent; at the expiration of fourteen years, eight per cent; at the expiration of fifteen years, nine per cent; at the expiration of sixteen years, ten per cent; at expiration of seventeen years, eleven per cent; at the expiration of eighteen years, thirteen per cent; at the expiration of nineteen years, fifteen per cent; and for the twentieth year a percentage sufficient to pay off said bonds. Said bonds are each of the denomination of $500.

All bids should be addressed to Perris Irrigation District, Perris, San Diego county, California. For further information address the President or secretary.

By order of the Board of Directors Perris Irrigation District.

J. W. NANCE, President.
H. A PLIMPTON, Secretary.

PICTURE FRAMES,

STEEL

ENGRAVINGS,

MIRRORS, MOULDINGS

—AND—

Artists' Materials.

Reliable Goods and Satisfactory Prices.

Sanborn, Vail & Co.,

133 South Spring Street.

AUCTION!

Ladies,' Misses' and Children's

Cloaks and Wraps!

Rhoades & Reed will sell, TUESDAY, February 3, 1891, 10 a.m., and 2 p.m., at salesroom, corner Second and Broadway, a full and complete line Ladies,' Misses' and Children's Cloaks and Wraps, comprising

Modjeskas, Dolmans, Jerseys, Jackets, Capes, Etc.

This will be the last sale of the kind this season, and stock must be sold.

BEN. O. RHOADES,
H. H. MATLOCK,
Auctioneers.

WHERE TO LOCATE YOUR HOME

An equable climate is conceded to be the most conducive to health and longevity. This can be obtained in the greatest degree near the coast, and of all the beautiful and picturesque situations, combining climate, delightful view of mountain, plain and sea, with a rich and productive soil, East Santa Monica is scarcely equaled and nowhere surpassed. This is the home of the olive and lemon, and all deciduous trees flourish abundantly. One acre, two acres, five acres, ten acres, or city lots, can be purchased in this lovely spot at moderate prices and easy terms to those who will improve. Call or address R. A. CRIPPEN & SON, owners, 211 S. Broadway, Los Angeles, or A. SLANE, East Santa Monica.

Oranges, Roses, Strawberries.

4000 Home-grown, clean and thrifty Navel orange trees at reasonable prices. We make a specialty of setting within a reasonable distance of Nursery, and guarantee them to live.

1000 Two-year-old roses in bloom; over forty of the choicest varieties; 25c to 50c each.

20,000 Monarch strawberry plants, the best market berry; only $3 per thousand.

See E. H. CRIPPEN, Monterey Road, S. Pasadena, near Alhambra and Pasadena street-car line, or R. A. CRIPPEN, 211 S. Broadway, L. A.

J. A. HENDERSON, President. WM. F. MARSHALL, Secretary.
J. B. SMURR, Vice-President and Treasurer.

SOUTHERN CALIFORNIA

LUMBER CO.

350 E. FIRST STREET,
LOS ANGELES, CALIFORNIA.

I WILL SET ANY PORTION OF MY

CRANGE GROVE TRACT

FROM 5 ACRES UP TO 50 ACRES

—TO STRICTLY—

First-Class Orange Trees,

—GIVE IT—

THREE YEARS' CARE

And will sell the Land, Including Trees and Care, for

$500 PER ACRE.

This proposition means that you have no expense on the Orange Grove except the original purchase price, for three years, or until the orchard comes to bearing.

You have your choice of varieties Navels, Malta Bloods, St. Michaels, Hart's Tardiffs, Homassassas, Mediterannean Sweet Oranges, or Villa Franca Lemons.

If you want an Orange Grove, it will pay you to see the Orange Grove Tract and see what has been accomplished there in one year, and see the kind of care trees will have if I plant them and care for them.

Irrigating and domestic water delivered under pressure, one inch to each eight acres of land.

Investigate all the advantages of the Orange Grove Tract before you buy.

A part of this Tract is in the city limits of Pomona and a part just outside the limits.

JOHN E. PACKARD, Pomona, Cal.

For particulars call on or address

LOS ANGELES LAND BUREAU,

228 W. First st. Southeast Corner Broadway, Los Angeles, Cal.

PHILANTHROPY!

Having made all the money we want we propose, during 1891, to extend an opportunity to our friends to participate with us in the benefits. With this laudable ideal in view we have reduced the price of our unequalled

ORANGE AND GRAPE LAND

FROM $200 PER ACRE TO

$80 AND $100 PER ACRE,

And to people who will improve the land and plant fruit trees and vines the first year we make a discount of 20 per cent. All we ask you to pay now is

$10 PER ACRE,

Giving you two, three and four years in which to pay the balance. Liberal discount to cash customers.

WATER—Abundant.

LOCATION—San Bernardino County, five miles north of Riverside, five miles west of the city of San Bernardino.

SOIL—Rich sandy loam.

ALTITUDE—1100 feet; almost frostless.

We have 2,000 acres left of this fine orange land and want every acre planted in fruit trees and vines before the last day of next June, and propose to make this the

PRIZE COLONY.

THINK OF IT! The very best orange land in the heart of the orange belt, for Sixty-four to Eighty dollars per acre, and on such terms! Go to Riverside, five miles south of us, or to Redlands, ten miles east of us, and you will find that you must pay $250 to $500 per acre, for land much inferior to ours.

EXCURSION

Every Friday morning on the Santa Fé Railroad to Rialto, personally conducted by L. M. Brown, to show these elegant lands. Fare for round trip, $2.90, and to every purchaser of land the cost of railroad ticket is deducted from first payment.

For further particulars, maps, etc., apply to

L. M. Brown.

132 N. SPRING ST., Los Angeles, Cal., or

Semi-Tropic Land & Water Co

RIALTO, CALIFORNIA.

DR. HONG SOI,

127 S. Broadway, between First and Second Sts. His Wonderful Cures have attracted hundreds. Consultation Free.

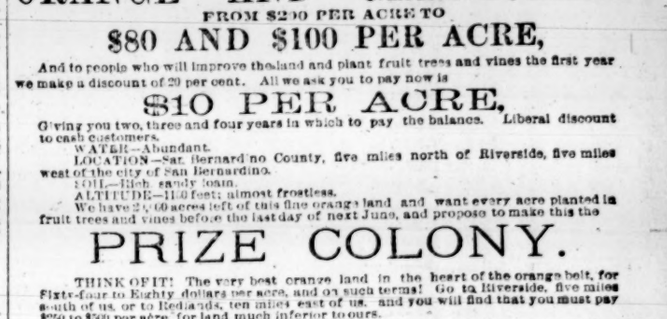

Having been sick for about one year with kidney and bowel complaint and anxiety of mind and failing to derive any benefit from doctors in the East, I resolved to try Dr. Hong Soi. I find after using his medicine for about two weeks, I am entirely cured.
December 31, 1890. H. H. BEMIS, 218 Third st.
South western Lodging House.

One year ago I was taken sick. Dr. Hong Soi cured me of a spleen, liver, stomach and blood disease in four weeks. I have been perfectly healthy and have worked hard ever since Nov. 23, 1890. L. HOY, 820 Main st., Dallas, Tex.

For three years I was a sufferer with rheumatism and kidney disease, and was unable to walk; was terribly bloated and suffered excruciating pains. Five doctors have treated me before and failed to benefit me; have given me up as incurable. I was recommended to Dr. Hong Soi's treatment. Glad I went to him; he cured me in two weeks' time.
WM. GOBLE, 1014 First st., Oakland House.

For six months I was troubled in my lung, kidneys and with rheumatism; been tried by several doctors, did not do me any benefit. Tried Dr. Hong Soi, taking his medicine; in one day I was feeling better and improved every day and he cured me in three weeks. I wish those who are sick would try Dr. Hong Soi. Yours truly.
December 29, 1890. A. C. DOMINGUES,
Residence, Santa Monica, Fifth st.

SAN PEDRO, Cal., Jan. 3, 1891.

Having been sick for seven years with kidney and heart trouble, also rheumatism, I tried several doctors; they failed to benefit me. A friend recommended Dr. Hong Soi. I went to him and in three weeks he effected a permanent cure and I cheerfully recommend all persons suffering from those diseases to give Dr. Hong Soi a trial.
Most respectfully yours. D. BRUNS.

GEO. C. LEM. YIP KIM YOW

LEM, YOW & CO.,

Importers and Dealers in

CHINA AND JAPAN TEAS

—AND—

General Commission and Employment Agents.

Family and hotel cooks, waiters and laborers furnished free of charge.

Tel. 824 511 N. MAIN ST., Opp. Plaza. P. O. Box 119

THE FALLBROOK DISTRICT.

Comprising Fallbrook, Vallicitos, Ranchita, De Luz, Monserrate, Pala and Mount Fairview. Splendid climate, excellent soil, good schools, clear water, first-class hotels. Fallbrook hotel, Hotel Nacios, Fallbrook; Hotel De Luz, De Luz. The Orange, Lemon, Olive Raisin and Wine Grape grown in perfection.

"Fallbrook has, in my judgment, incomparably the best climate we have met with on our journey. Situate 400 or 500 feet above the sea, it escapes frosts and dew. The air is dry and invigorating. The ocean breeze gives life. Grain and all manner of fruits grow luxuriantly. You may see there fields of maize on which no rain has ever fallen; Egyptian wheat, which is cut down and comes again next season unsown, volunteer barley and oats growing up for hay, and on the lower hillsides and in the vales, oranges, lemons and all manner of fruit."
SAMUEL STOREY, M. P.

The distinguished traveler and journalist in his delightful work, "To the Golden Land; Sketches of a Trip to Southern California."

For further information apply to THE BOARD OF TRADE, Fallbrook; D. S. LACEY De Luz; W. J. GOULD, Rainbow; L. W. B. HARRIS, Monserrate; MELVIN STONE, Ranchita WILLIAM SCOTT, Osgood; M. M. SICKLER, Pala; all in San Diego, Co., Cal.

WORKS:
FERNANDO & RAILROAD STS.
AND
MAGDALENA AVE.

Los Angeles Pipe Manufactory

J. D. HOOKER & CO.

MANUFACTURERS OF

RIVETED STEEL IRON WATER PIPE

AND DEALERS IN

WROUGHT CASING AND WATER PIPE

AND PIPE FITTINGS

LOS ANGELES CAL.

PART IV.—PAGE 26.

DELINQUENT TAX LIST

In and for the County of Los Angeles, State of California, for State and County taxes for the fiscal year 1890-1891.

[Continued from Page 25, Part III.]

VOLUME X.

COUNTRY PROPERTY.

[Continued.]

No.	Name and Description.	Total tax and cost.
42,178	J H Brenner—Boulevard tract, lot 1, block 6	87
42,190	John Murry—Boulevard tract, lot 7, block 6	76
42,193	James McKee—Boulevard tract, lot 17, block 6	76
42,206	Alexander Couthey — Bonita tract, lot 51	1 41
42,207	W F Johnson — Bonita tract, lot 69	1 41
42,208	C M Allen—Washington street tract, lot 7 block 1	1 42
42,210	Charles Brooks — Washington street tract, lot 10, block 2	1 41
42,212	C V Hall and A L Moon—Washington street tract, lot 26, block 2	1 41
42,213	John Fallon—Washington street tract, lot 30, block 2	3 25
42,217	Davis & Pearl—C A Loomis tract— lot 3, block A lot 4, block A lot 5, block A	2 79 2 79 2 79
42,223	F J Kline—Shafer tract— lot 6, block A lot 7, block A lot 8, block A lot 9, block A lot 10, block A	4 17 4 18 3 70 3 70 3 25
42,229	B H Cox—Shafer tract, lot 7, block B	2 79
42,230	Mrs Ella Van Zandt and Charles E Norton—Shafer tract, lot 9, block B	2 34
42,240	C M Marlin—Robson tract, lot 16, block 1	2 34
42,243	Pitts C Tyler—Robson tract, lot 2, block 2	3 25
42,247	Lizzie B Zellers—Robson tract, lot 10, block 2	3 64
42,251	Lizzie Michel—Simon & Hubbard subdivision, lot 22 block 3	2 34
42,254	Lucy C Lockwood—Simon & Hubbard subdivision— lot 28, block 3 lot 29	2 34 2 79
42,255	R H Springer—Simon & Hubbard's subdivision, lot 1, block 3	10 60
42,260	John Richardson — Kenwood Park tract, lot 2	4 17
42,266	J R A Blanchard—In Kenwood Park tract— lot 51 lot 52	2 79 2 80
42,271	Thomas Widd—Widd tract, lot 3, block 2	2 34
42,275	C E Fleming—C W Davis subdivision, lot 31	6 01
42,280	M Ockey—Kennedy tract— lot 11 lot 12	2 34 2 35
42,283	J A Griffes—Griffes tract, lot 16	2 34
42,285	Terrence Kinney—Mitchell tract, lot 18 5-10 feet, lot 3	1 86
42,290	H M E Rodgers—Urmston tract— lot 5, block 1 lot 6, block 1 lot 7, block 1	3 70 3 70 3 70
42,305	Myrtle McDonald—In Urmston tract, lot 28, block 9	4 17
42,375	C Dobinnis—In Urmston tract, lot 2, block 3	3 25
42,316	Martha Davis—In Urmston tract, lot 3, block 3	3 25
42,318	W C Smith—In Urmston tract, lot 18, block 3	3 25
42,327	Joh G Gary—In Urmston tract, lot 25, block 4	2 34
42,331	Unknown owner — In Urmston tract, lot 20, block 5	2 79
42,335	S H Manning—In Urmston tract— lot 2, block 6 lot 3, block 6	3 25 3 25
42,338	A L Sherton—In Urmston tract, lot 13, block 6	3 25
42,340	Hans Jevne—In Urmston tract, lot 21, block 6	3 25
42,342	F H Dibble—In Urmston tract, lot 28, block 6	3 70
42,343	J and H Handsacker—In Urmston tract— lot 1, block 7 lot 2, block 7	3 70 3 25
42,350	M T Baker—In Urmston tract, lot 5, block 8	3 25
42,364	Mrs N E Marks—In Urmston tract, lot 21, block 10 lot 72, block 10	2 34 2 34
42,376	Hattie A Cheif—In Urmston tract, lot 15, block 12	3 70
42,377	Mrs L C Reese—In Urmston tract, lot 58, block 12	4 17
42,380	M Neghegan—In Urmston tract, lot 1, block 14	3 25
42,396	Unknown owner—Bowker tract, lot 4	5 54
42,409	Theodore E Webb—Neis' tract— lot 26 e 75 feet of lot 28	13 82 1 86
42,412	Coffin & Carter—Neis tract lot 32	2 79
42,413	James K Thompson—Neis tract lot 34	2 78
42,416	Theodore E Webb—Neis tract— lot 46 lot 47	2 79 4 62
42,418	H O Gates—Bancroft tract lot 14	2 35
42,419	Frank E Dibble—Mammoth tract— lot 14 lot 15 lot 16	4 18 4 62 3 25
42,422	J A Gasnell—Bancroft tract lot 17	2 34
42,424	Eva M Smith—Bancroft tract lot 37	2 34
42,425	Fannie E White—Bancroft tract lot 38	2 34
42,429	Southwestern Dressed Beef Co.—Whitney tract lot 9	2 34
42,430	M E Eagle—Whitney tract lot 10	2 34
42,431	George W Curry—Whitney tract lot 12	2 34
42,438	E M Smith—Whitney tract lot 46	2 34
42,446	McFarland and Weisendanger—Weisendanger tract, lot 12	2 34
42,455	Henry Nordman—Weisendanger tract, lot 61	2 34
42,456	J H Green—Weisendanger tract, lot 68	2 33
42,457	K M Clough—Weisendanger tract, Lot 69 Lot 70	2 34 2 34
42,459	M Faider—Weisendanger tract, lot 91	2 33
42,464	Mary A Steele—Evergreen tract— Lot 1 Lot 2	3 70 4 17
42,468	Jesse Shaw—Robidean tract, lot 17	2 34
42,471	A F King—Waverly tract, lot 11	3 70
42,484	Telfair, Creighton and Morlano, Waverly tract— Lot 74 Lot 76	2 79 2 79
42,486	E A Huntington—Waverly tract, lot 79	2 79
42,489	Mrs C B Donaldson — Waverly tract, lot 82	4 82
42,491	Telfair, Creighton and Morlano, Waverly tract— Lot 86 Lot 87 Lot 88	2 34 2 34 2 34
42,494	Telfair, Creighton and Morlano, Waverly tract— Lot 96 Lot 98	2 34 2 34
42,502	Mrs Sarah Root, Waverly tract, lot 126	3 70
42,504	A J Shoulser—Hunt tract, lot 22	2 34
42,505	J W and E R Means—Weisendanger tract, lot 6	2 79
42,507	W E Rodgers—Weisendanger tract, lot C	2 79
42,509	P M Dubendorf—Weisendanger tract lot E	4 63
42,515	Mrs T C Beach—Carter Grove tract, lot 53	3 70
42,561	M E Steele—E M Funk's subdivision, Witherow tract— Lot 40 Lot 41 Lot 42	2 34 2 33 2 34
42,564	M E Steele—E M Funk's subdivisor, Witherow tract— Lot 12 Lot 13 Lot 14	1 41 1 42 1 41
42,599	Sarah Braugh—E M Funk's subdivision, Witherow tract— Lot 83 Lot 84	8 77 1 41
42,599	Anna Rhodes—Vermont avenue tract, lot 24 block 2	2 33
42,603	Charles Bevord—Millard tract— Lot 5, block AA Lot 6 block AA	2 33 2 33
42,612	J S Tucker—Sherman tract, lot 10, block A	3 25
42,615	D L Brayton—Sherman tract, lot 22, block A	2 79
42,622	John Fallon—Sherman tract, lot 16 block D	2 33
42,631	G W Swygart, Sr—Aurora tract— Lot 24 Lot 25	3 25 3 25
42,633	Mrs Jennie G Wilkinson—Aurora tract, lot 32	2 33
42,634	Mrs R D Hunter—Loomis tract, lot 6, block A	6 01
42,635	Geo Hammond—Loomis tract, lot 9, block A	2 34
42,637	Dora Swanson—Loomis tract, lot 16, block A	2 34
42,638	G A Bean—Loomis tract, lot 3 block C	2 34
42,640	Matt Little—Loomis tract, lot 5 block C	2 34
42,641	Jud Ziegler—Loomis tract, lot 12 block C	2 79
42,642	G W Swiggart—Kennebec tract, Lot 1 block C Lot 2 block C	5 09 4 18
42,647	James G Neilson—Pellisier tract, lot 5 block K	1 41
42,648	Pat Handley—Pellisier tract, lot 7 block K	95
42,657	Fred Gunter—Pellisier tract— Lot 9 block H Lot 10 block H	2 79 95
42,664	Germanie Pellisier — Pellisier tract, lot 8 block I	95

No.	Name and Description.	Total tax and cost.
42,670	Mrs K J Gilbert—Pellissier tract, lot 23 block K	1 97
42,683	Mrs Eva Bates—Pellissier tract, lot 4 block L	95
42,685	T C Homes—Electric Railway Homestead Association tract, lot 13 block 3	1 13
42,686	D F Pratt—Electric Railway Homestead Association tract, lot 16 block 3	1 05
42,687	T H Moore — Electric Railway Homestead Association tract, lot 1 block 3	3 81
42,690	S Townsend — Electric Railway Homestead Association tract, lot 20 block 4	87
42,711	F C Howrs, trustee—Electric Railway Homestead Association tract, lot 5 block 7	1 04
42,712	James Sullivan—Electric, Railway Homestead Association tract, lot 6 block 7	1 04
42,715	G A Brown — Electric Railway Homestead Association tract, lot 7 block 7	1 04
42,730	Jesse Thompson—Electric Railway Homestead Association tract, lot 17 block 9	1 05
42,731	Jackson V Crane—Electric Railway Homestead Association tract, lot 18 block 9	1 41
42,736	J W Skinner — Electric Railway Homestead Association tract, lot 14 block 10	1 04
42,746	F C Howes, trustee—Electric Railway Homestead Association tract, lot 23 block 11	87
42,752	Mrs Lulu Hayes — Electric Railway Homestead Association tract, lot 16 block 12	86
42,757	M R Vernon—Electric Railway Homestead Association tract, lot 4 blo k 13	1 05
42,760	F C Howes — Electric Railway Homestead Association tract— Lot 14 block 17 Lot 15 block 34 Lot 2 block 55 Lot 12 block 58	1 05 1 04 1 24 1 23
42,761	Samuel J Fleming—Electric Railway Homestead Association tract, lot 1 block 14	1 05
42,763	Carrie E Simpson—Electric Railway Homestead Association tract, lot 5 block 14	87
42,765	S Townsend — Electric Railway Homestead Association tract, lot 7 block 14	87
42,768	Mint Van Hueysen — Electric Railway Homestead Association tract, lot 5 block 15	87
42,773	H W and J W Stuckell—Electric Railway Homestead Association tract lot 1 block 16	1 05
42,774	G W Allen — Electric Railway Homestead Association tract lot 2 block 16	1 05
42,776	F L Rickel — Electric Railway Homestead Association tract, lot 10 block 16	1 04
42,788	Wm R Hearst—Electric Railway Homestead Association tract, lot 2 block 18	95
42,792	J J Clark—Electric Railway Homestead Association tract lot 11 block 8	87
42,795	J Thompson — Electric Railway Homestead Association tract, lot 25 block 18	1 05
42,797	S Townsend — Electric Railway Homestead Association tract lot 1 block 19	1 04
42,801	W A Butler — Electric Railway Homestead Association tract lot 10 block 19	4 54
42,802	G W Saurett — Electric Railway Homestead Association tract lot 13 block 19	1 05
42,803	P B C. lin—Electric Railway Homestead Association tract, lot 14 block 19	1 04
42,807	Marcus Voegel—Electric Railway Homestead Association tract lot 23 block 19	87
42,815	Mrs M L Johnson—Electric Railway Homestead Association tract lot 3 block 21	67
42,818	Alex England—Electric Railway Homestead Association tract lot 10 block 21	5 45
42,834	D E Hayes—Electric Railway Homestead Association tract lot 7 block 24	87
42,836	A C Downing—Electric Railway Homestead Association tract lot 10 block 24	87
42,852	Fred Guenther—Electric Railway Homestead Association tract lot 15 block 26	72 4
42,860	Max Meyer—Electric Railway Homestead Association tract lot 25 block 28	95
42,861	Mrs E S Dell — Electric Railway Homestead Association tract lot 16 block 28	95
42,870	Eliza E Runyan — Electric Railway Homestead Association tract lot 25 block 39	1 05
42,875	Mary A Cuneford—Electric Railway Homestead Association tract lot 23 block 31	1 23
42,881	L A Ogilbee — Electric Railway Homestead Association tract lot 12 block 32	1 23
42,891	Hattie R Williams—Electric Railway Homestead Association tract lot 1 block 34	1 05
42,892	Jesse Thompson—Electric Railway Homestead Association tract lot 9 block 34	95
42,895	Eliza Wilson—Electric Railway Homestead Association tract lot 1 block 35	1 05
42,902	Mrs M R Carter—Electric Railway Homestead Association tract lot 24 block 35	95
42,905	Maggie Glencross—Electric Railway Homestead Association tract lot 4 block 37	1 23
42,919	C H Lamser — Electric Railway Homestead Association tract lot 9 block 39	1 45
42,924	George M Peodue—Electric Railway Homestead Association tract lot 14 block 41	1 77
42,950	J E S Bell—Electric Railway Homestead Association tract lot 23 block 44	1 24
42,960	E J Murray — Electric Railway Homestead Association tract lot 18 block 45	1 42
42,961	Harry M Baliwin—Electric Railway Homestead Association tract lot 20 block 45	1 41
42,962	Magdalena Burke—Electric Railway Homestead Association tract lot 21 block 45	3 25
42,985	A L Humphrey — Electric Railway Homestead Association tract lot 10 block 48	1 41
43,001	Unknown owner—South Arlington tract lot 7 block 71	1 42
43,002	Unknown owner—South Arlington tract lot 8 block 71	1 41
43,004	Unknown owner—C V Hall tract, lot 1, block 4	1 24
43,005	Unknown owner—C V Hall tract, lot 2, block 4	1 23
43,006	Unknown owner—C V Hall tract, lot 3, block 5	1 24
43,012	Unknown owner—Stoolin's subdivision, lot 1	6 23
43,013	Unknown owner—Amey tract, north 22 feet of lot 6	1 41
43,018	Unknown owner—Harper tract, lot 29	31 74
43,019	Unknown owner—Harper tract, lot 30	4 17
43,020	Unknown owner—Harper tract, lot 51	4 18
43,021	Unknown owner—Harper tract, lot 52	4 17
43,022	Unknown owner—Harper tract, east 25 feet of lot 27	2 34
43,023	Unknown owner—Harper tract, lot 38	4 18
43,024	Unknown owner—Harper tract, west 50 feet of lot 39	2 71
43,056	Unknown owner—Electric R R Homestead Association tract, lot 22, block 23	4 54
43,087	C Jensen—Washington street tract, lot 11, block 1	1 42
43,088	J L Tavarich—Washington street tract, lot 13, block 1	1 41
43,099	Unknown owner—Le Mars addition to Alosta, lot 3, block 2	85
43,100	Unknown owner—Le Mars addition to Alosta, lot 3, block 3	85
43,101	Unknown owner—Le Mars addition to Alosta, lot 1, block 4	86
43,102	Unknown owner—Le Mars addition to Alosta, lot 5, block 4	86
43,103	Unknown owner—Le Mars addition to Alosta, lot 12, block 4	86
43,104	Unknown owner—Le Mars addition to Alosta, lot 5, block 5	86
43,105	Unknown owner—Le Mars addition to Alosta, lot 7, block 5	86
43,106	Unknown owner—Le Mars addition to Alosta, lot 13, block 5	85
43,108	Unknown owner—Le Mars addition to Alosta, lot 2, block 6	86
43,109	Unknown owner—Le Mars addition to Alosta, lot 3, block 6	86
43,110	Unknown owner—Le Mars addition to Alosta, lot 5, block 6	86
43,112	Unknown owner—Le Mars addition to Alosta, lot 4, block 7	86
43,113	Unknown owner—Le Mars addition to Alosta, lot 5, block 7	85
43,114	Unknown owner—Le Mars addition to Alosta, lot 6, block 7	85
43,115	Unknown owner—Le Mars addition to Alosta, lot 1, block 8	98
43,116	Unknown owner—Le Mars addition to Alosta, lot 2, block 8	98
43,118	Unknown owner—Le Mars addition to Alosta, lot 9, block 8	84
43,119	Unknown owner—Le Mars addition to Alosta, lot 10, block 8	86
43,120	Unknown owner—Le Mars addition to Alosta, lot 12, block 8	86
43,121	Unknown owner—Le Mars addition to Alosta, lot 1, block 11	86
43,122	Unknown owner—Le Mars addition to Alosta, lot 8, block 12	86
43,126	Unknown owner—Le Mars addition to Alosta, lot 16, block 12	86
43,127	Unknown owner—Le Mars addition to Alosta, lot 17, block 12	86
43,128	Unknown owner—Le Mars addition to Alosta, lot 18, block 12	86
43,130	Unknown owner—Le Mars addition to Alosta, lot 21, block 13	86
43,131	Unknown owner—Le Mars addition to Alosta, lot 11, block 14	86
43,132	Unknown owner—Le Mars addition to Alosta, lot 12, block 14	86
43,133	Unknown owner—Le Mars addition to Alosta, lot 1, block 20	85
43,134	Ellsworth J Keplinger—Possessory interest in 160 acres bg southeast quarter of section 26, township 7 north, range 14 west	3 72
	Personal property	2 92

No.	Name and Description.	Total Tax and cost.
43,136	Ellen Caldwell—80 acres, being south half of southwest quar.er of section 34, township 1 north, range 14 west	3 65
43,139	Unknown owner—40 acres, being northeast quarter of southwest quarter of section 33, township 1 south, range 11 west	4 65
43,133a	Lawrence Byrne—Wilmington Colony tract, 50 acres, bounded north by Mundell, east by Darling, south by Seabright, west by Wheeler	13 10
	Personal property	2 15
43,140a	James T Stewart—in Avalon, Lot 14, block 14	91
	15 14	90
	14 15	91
	15 15	91
	16 15	91
	17 15	91
43,142a	M H and Ch Foote—Ro La Canada 100 acres, being lot 41	22 55
43,144	J W C Miller—Crescenta Canada 10 acres, lot 7, block A	2 86
	10 acres, lot 2, block P	1 68
	10 acres, lot 8, block P	1 44
	10 acres, lot 7, block O	2 66
	10 acres, lot 13, block H	1 68
43,145	Mary E Steel—Crescenta Canada 6 acres, lot 12, block P	1 13
	9 acres, lot 11, block N	1 29
	18 acres, lot 12, block N	2 46
	Beuch's addition to Crescenta Canada, 3 acres, lot 15, block 24	89
43,147	M L Wicks—Crescenta Canada, 10 acres, lot 3, block O	1 76
	11 acres, lot 13, block L	1 60
43,148	A C Hinckley—Crescenta Canada, 10 acres, lot 1, block O	2 86
43,151	S Townsend—Crescenta Canada, 10 acres, lot 6, block L	2 86
	10 acres, lot 3, block K	3 25
	10 acres, lot 6, block K	2 87
43,155	E A McDuff—Crescenta Canada, 10 acres, lot 12, block L	1 68
43,185	L J Garry—Crescenta Canada, 10 acres, lot 3, block J	2 07
43,157	A J Spencer—Crescenta Canada, 10 acres, lot 1, block G	4 83
43,159	J Clark—Crescenta Canada, 5 acres, west half lot 2, block F	2 86
43,162	W T Somes—Crescenta Canada, 10 acres, lot 13, block F	2 44
43,164	Ruth M Pattee—Crescenta Canada, 10 acres, lot 11, block D	2 47
43,165	M H Raymond—Crescenta Canada, 10 acres, lot 3, block C	4 44
43,166	B B Briggs—Crescenta Canada, 10 acres, lot 6, block D	1 68
	10 acres, lot 9, block E	3 65
	10 acres, lot 14, block E	2 45
	Crescenta Townsite, lot 8, block G	66
	lot 4, block J	73
	lot 5, block J	73
43,170	John Turner—303 61-100 acres, Ro San Rafael, bounded by William Scollard east by Margaret Turner, south and west by Providencia Land and Water Development Co.	6 01
43,172	John W Silkwood—Crescenta Canada, 10 acres, lot 13, block C	2 08
43,178	Will W Beach—In Beach addition to Crescenta Canada	87
	3 acres, lot 8, block 24	89
	3 acres, lot 12, block 24	89
	2 acres, west 2 acres, lot 11, block 24	81
43,179	Clement & Gay—Beach's addition to Crescenta Canada, 5 acres, lot 18, block 24	1 13
43,186	J S Chadwick—Crescenta Townsite Lot 8, block K	66
	Lot 9, block K	66
	Lot 10, block K	66
43,187	G A Nadeau—Beach's addition to Crescenta Canada 5 54-100 acres, lot 1, block 26	1 29
	3 13-100 acres, lot 2, block 26	1 05
	3 38-100 acres, lot 4, block 26	1 05
	3 38-100 acres, lot 6, block 26	1 05
	3 38-100 acres, lot 7, block 26	1 05
43,188	W W Morgan—Beach's addition to Crescenta Canada, 3 34-100 acres, lot 9, block 26	98
43,191	S P R R Co—160 acres, being southeast quarter of section 17, township 2 north, range 13 west	3 02
43,192	R W King—Glorietta Heights, 3 8-10 acres, being block 1	81
	13 75-100 acres, being that block 2	1 68
	19 acres, being that east half of north west quarter of southeast quarter of section 18, township 2 north, range 13 west	2 07
	40 acres, being northeast quarter of southeast quarter of section 18, township 2 north, range 13 west	2 08
	40 acres, being southeast quarter of northeast quarter of section 18, township 2 north, range 13 west	1 13
43,194	W W Beach—10 acres, being northwest quarter of northeast quarter quarter of section 35, township 2 north, range 13 west	2 86
43,197	Delos Arnold and R C Webb—Ro La Canada, 45 acres, bounded north by Michigan avenue, east by William Banning, south by line of Rancho, west by D J McPherson being lot 14	55 62
43,198	C H McArthur—Kitchener subdivision lot 16, Ro La Canada, Southeast 2 41-100 acres, lot 8, block 2	2 47
	North 3.58 100 acres, and east half of south 4 acres, lot 6, block 6	4 82
	North 2 acres of west half of lot 5, block 2	2 08
43,201	R B Treat—Ro La Canada, 13 acres in lot 18, bounded east by I L Lanterman, north, south and west by C H McArthur	12 31
43,204	H Ruthard-Martin & Carnahans subdivision of lots 7, 10 and 11, Ro La Canada, 2½ acres, being south half of lot 6	2 86
43,205	Samuel Barker—Martin & Carnahan's subdivision of lots 7, 10 and 11, Ro La Canada, 1½ acres, being southwest quarter of lot 5	1 92
43,210	Unknown owner—Beach's Addition to Crescenta Canada, 38 3-100 acres lot 5, block 25	1 04
43,211	Unknown owner—Beach's Addition to Crescenta Canada, 3.33 acres, lot 8, block 26	97
43,212	Unknown owner—320 acres, being east half of section 30, township 2 north, range 13 west	7 69
43,213	Unknown owner—300 acres, being fraction of section 29, township 2 north, range 13 west	9 95
43,214	Unknown owner—330 acres, being fraction of section 32, township 2 north, range 13 west	5 22
41,427	Mrs L E Hensler—in San Fernando Lot 12, block 35	66
	13 35	65
	14 35	66
	15 35	66
	16 35	65
	21 35	65
	22 35	65
41,428	T Dwyer—in San Fernando Lot 38, block 35	66
	39 35	66
41,863	Unknown owner — Lankershim Land and Water Co's subdivision 10 acres, being 10 acres of east half of east half of lot 1, block 55	3 34
42,289	Theo E Webb and Mrs E C Warren —F Tarble's re-subdivision of Strohm's subdivision of Freeman tract, lot 4	3 25
42,522	F C Howes and H N Urmy—Urmy homestead tract, lot 6, block B	1 41
43,099	Mary E Phillips—in Washington street tract, lot 6, block 2	1 41
43,137	Frederick Adam—626 28-100 acres, all of fraction of section 7, township 4 north, range 15 west	2 36
43,150	A J Blackman—Crescenta Canada, 10 acres, lot 6, block N	1 67
43,167	W R Huff—Beach's Addition to Crescenta Canada—10 acres, lot 16, block 24	1 75

POLL TAX.

29234	Kenneth Carter—west half of lot 1, sec 25, township 1 north, range, 11 west, for poll tax	4 50
39504	Harry S Eberle—west Los Angeles, lot 12, block N, for poll tax	4 50
39067	Wm F Fitzgerald—10 acres in section 7, township 2 south, range 13 west, for poll tax	4 50
39214	Robert C George—20 acres, section 33, township 3 south, range 11 west, for poll tax	4 50
39709	E Griffin—subdivision of lots 6, 7 and 8, J D Young tract, lot 2, for poll tax	4 50
39298	I G Griswold—west 15 acres of southwest quarter of southeast quarter of section 9, township 1 south, range 10 west, for poll tax	4 50
39308	Asbury McComas—California Co-Operative Colony tract, lot 31, block 26, for poll tax	4 50
38725	Bruce W Pierce—Urmston tract, lot 5, block 4, for poll tax	4 50
39270	H J Pinney—8 acres in section 16, township 2 south, range 13 west, bounded by Vernondale county road, Draper, Gatchell and Wright, for poll tax	4 50
38919	Simon H Reynolds—Urmston tract, lot 21, block 6, for poll tax	4 50
40588	Jno E Dunigan — Weisendanger tract, lot 17, for poll tax	4 50
41086	Manuel L Garcia—Soto & Garcia subdivision of part of Soto tract, lot 13, for poll tax	4 50
41216	Wm Glass—Vernon Addition No. 2, Whittier lot 5, for poll tax	4 50
40564	Angus Graham — Weisendanger tract, lot 33, for poll tax	4 50
41150	Walter S Harper, Sr—20 acres in Temple & Gibson tract, for poll tax	4 50
40789	A W Hale—37 acres in section 11, township 1 south, range 14 west; being east 30 acres, of southeast quarter of southeast quarter, and south 7 acres of east 30 acres, of northeast quarter of southeast quarter, for poll tax	4 50
41136	O J Johnson—California Co-Operative Colony tract, lot 29, block 26, for poll tax	4 50
40496	Jose M Trujillo—east half of northwest quarter of section 10, township 1 south, range 10 west, for poll tax	4 50
39384	Louis E Sheets—McDonald tr, east half of northeast quarter of northeast quarter of lot 73, for poll tax	4 50
38853	S M Thoyer—40 acres northwest quarter of northwest quarter of section 11, township 1 south, range 10 west, for poll tax	4 50
39050	Joseph H L Thompson—Pellisier tract, lot 8, block I, for poll tax	4 50

No.	Name and Description.	Total Tax and cost.
39408	John Turner—south 5½ acres of north 13½ acres of lot 3, section 15, township 1 south, range 10 west, for poll tax	4 50
40090	Moses A Abbott—30 acres in Ro Paso de Barioto, bounded by Maxon, Dunlap & story, and county road, for poll tax	4 50
40955	Frank M Bohannon — northeast quarter of northwest quarter of section 11, township 1 south, range 10 west, for poll tax	4 50
40857	Frank J Chamberlain—lot 4 section 23, township 1 south, range 14 west, for poll tax	4 50
41130	Geo M Danskin—Clearwater, block 13, for poll tax	4 50
41505	Geo H Busch—Burbank, lot 3, block 62, for poll tax	4 50
42294	D H Buck—Shaffer tract, lot 25, block B, for poll tax	4 50
41646	Jno Clark—Ivanhoe, lot 50, block 14, for poll tax	4 50
41593	W R Norton—fraction of northeast quarter and southeast quarter section 32, township 2 north, range 14 west, for poll tax	4 50
42,141	D F M Warrings — Weisendanger tract, lot 21, for poll tax	4 50
32582	Wm Carnes—Woodworth & Beardsley, subdivision of part of block J, P and B tract, lot 35, for poll tax	4 50
13256	Joseph Charbonne—Stephenson's subdivision of part of Garey Place tract, lot 30, for poll tax	4 50
25703	John Eckloff—Peck's subdivision of block 36, San Pedro, lot 6, for poll tax	4 50
39627	A C Hogaboom—Watt's subdivision of Ro San Rafael, lot 11, for poll tax	4 50
18393	John R Lindsay—Hunt's Addition to S Pasadena, lot 6, for poll tax	4 50
17264	Ed L Merritt—Mosher tract, in Division B, S G O G, lot 27, for poll tax	4 50
25841a	Jean Nicolas — Binford Bros & Hardy's subdivision of Scott's tract lot 22, for poll tax	4 50
28590	A Schroder—Electric R R Homestead Association tract, lot 6, block 25, for poll tax	4 50
25651	Joseph A de Sylva—Wilmington R 3, lot 9, block 12, for poll tax	4 50
8814	E H Turner—Goodwin tract, lot 152 for poll tax	4 50
37953	Wm H Workman — Agricultural Park tract, lot 110 for poll tax	4 50

INDEX TO VOL. 10.

(Preceding)

Archibald F A 38842
Allen Tom 39703
Avery William 39883
American B & Loan Ass 39895
Allen W S 40008
Andrews William 40602
Allen William S 40780
Arata Lewis 40787
Avila Antonio M 40941
Allen Janette 41301
Allen Janette 41342
Allin J 41396
Alded Alice 41409
Alded Alice 41407
Ashley H M 41458
Allen Gabriel 41467
Albee and Pugh 41466
Allen C M 42208
Atherton A L 42336
Allen G W 42774
Arnold Delos and R C Webb 43197
Adam Fredk 43137
Abbott Moses A 40090
Bovee Henry A 40564
Bowring Mary F C and Ed 38783
Bonton Seth S 38835
Barbour Wm R 38897
Butler Mary E Mrs 38693
Beall Rhoda A 38018
Billings Mrs Mary A 39173
Bucknell John D 39624
Butler S C 39773
Ball B F 39834
Bailey George W 39840
Ball Wm H 39784
Bohannon John P 40219
Bucknell J D 40367
Blockberger George F 40489
Beddome T 40637
Bennett Charles S 40870
Bolzinger John 40879
Baker Sarah 41109
Bartlett Kendall 41123
Bond Oliver S 41167
Bonebrake George H 41168
Ball B F 41221
Bresee Marie 41234
Bank of Ventura 41288
Barton C C Mrs 41268E
Baker Sarah W 41268H
Barclay et al F H 41275
Brown E L 41309
Barker S 42205
Barker S 41321
Babcock W H 41364
Bowles G R 41374
Blanch C 41415
Brown M K Mrs 41438
Burbank A L 41488
Burbank Building Assn 41495
Burbank D 41504
Beecher Annie J 41512
Burris C F 41524
Binford and Hardy 41528
Brown H T 41529
Ball Geo F 41553½
Bates Annie Mrs 41603
Bender H E 41624
Boethen F C 41708
Beet Joseph 41726
Byram E T 41731
Brigham Sarah W 41752
Breuer J H 42189
Brooks Charles 42210
Barton Geo 42262
Blanchard J R A 42266
Baker M T 42330
Beach T C Mrs 42351
Barton Geo K 42382
Braugh Sarah 42590
Bevord Charles 42603
Bean G A 42629
Bates Eva Mrs 42673
Brown G A 42713
Butler W A 42801
Bell J E S 42960
Baldwin Harry M 42961
Burke Magdalena 43962
Byrne Lawrence 43133A
Briggs B B 43166
Beach Will W 43194
Blackman A J 43120
Beach Will W 43176
Bohannon Frank M 40665
Beach Geo H 41505
Buck D H 42-31
Clifford Lucy 39151
Childress A D 39168
Cripe Samuel 39195
Cole Chas 39213
Cal Loan & Trust Co 39385
Cal Loan & Trust Co 39509
Cal Loan & Trust Co 39545
Cal Loan & Trust Co 39636
Carpenter Mary E 39701

PASADENA.

J. PLUVIUS IS KING.

A Wet and Quiet Sunday in Town.

CULTIVATE YOUR LAND

Religious Items of Interest—A Variety of Local News—Brevities and Personals.

A level-headed citizen in comparing the present business activity and prospects of the town with last season was heard to observe: "We have no reason to complain. Money continues tight and taxes press heavily upon many, and yet the events of the past twelve months indicate clearly that a progressive spirit still prevails—that we are moving forward, not backward.

"Perhaps, as some assert, the growth is too slow. I am rather inclined to this opinion myself. If I were called upon to suggest a remedy it would be that more attention be paid to the cultivation of land—a matter whose importance has been repeatedly urged in the columns of THE TIMES. All our vacant and neglected town lots and small orange properties can be made richly productive. All they need is proper attention.

"All of my land is planted to fruit, but if I owned any uncultivated property, no matter how small, I would either make it pay me something myself, or let some poor neighbor make what he could out of it. If he should not care to raise fruit, then let it be vegetables. If he could afford it, he would pay me a small rental either in money or a portion of his crop; as a result, I would lose nothing. On the contrary I might get enough rent to pay my taxes, the land would be cultivated, and my poor neighbor would be better off raising food for his family, than he would be loafing. The town would also gain by such a transaction, for it would give at least temporary employment to people, who might otherwise emigrate to more promising fields. Pasadena must look for a bright future, not in the line of manufacturing industries, but in the cultivation of her land."

PEW AND PULPIT.

Items of Religious Interest—Subjects of Sermons.

The rain did not decrease the size of the congregations yesterday so noticeably as might have been expected. Most of the regular attendants bravely weathered the elements and gave thanks that the long-wished-for rain had come.

After a week spent at Santa Paula Rev. Dr. Conger preached morning and evening in the Universalist Church. His remarks in the morning were directed especially to young ladies, the sermon being one of an interesting series of talks to young people.

In the absence of a regular pastor the pulpit of the First Presbyterian Church was filled morning and evening by Rev. Mr. Flint of Los Angeles.

Additional interest was given the services in the First Congregational Church by reason of excellent recitals on the mammoth organ by Mr. Fletcher.

Religious interest continues at the Christian Church to such an extent that the long-protracted meetings will be continued another week. The church membership is rapidly increasing.

The sacrament of the Lord's Supper was administered in the Methodist Church in the morning. Rev. Mr. Phelps preached on the subject "How to Treat Skeptics." In the evening Luther Benson, the well-known temperance lecturer, spoke before a large audience in the tabernacle.

The afternoon Y. M. C. A. meeting was led by Supt. W. S. Monroe. R. C. Sargent led the music, ably assisted by the orchestra.

A meeting of the Band of Hope was held in the Methodist Church in the afternoon. The exercises were of an interesting nature.

THE RAYMOND.

Current Events on the Hill—Sacred Concert.

Yesterday evening the orchestra rendered the following programme at the sacred concert:

March, from "Midsummer Night's Dream" (Mendelssohn).
Overture, "Martha" (Flotow).
Romance, "Call Me Thine Own" (Halevy).
Polish Dance, (Scharwenka).
Duet, "I Would That My Love" (Mendelssohn).
Selection, "Il Trovatore," (Verdi).

The Committee on Entertainment have arranged the following list of amusements for the week: tonight, informal hop; Tuesday night, progressive hearts; Wednesday, lecture by Miss Batcheller of Boston; Thursday, progressive six-handed euchre; Friday, theatricals, *The Two Bonnycastles*, to be given by the Pasadena Dramatic Club; Saturday, full-dress hop.

Among the recent arrivals are: Mrs. C. B. Prescott, Miss Mary Prescott, Master O. Prescott, Newton, Mass.; Miss M. S. Boyd, New Haven, Conn.; A. Hasbrouck, U. S. A.; T. M. Foster, England; E. H. Moore and wife, Stoneham, Me., and Mrs. J. L. Kech, Miss Kech, Kearney, Neb.; C. W. Harrah and wife, Detroit, Mich.

RAIN REIGNETH.

The Much-needed Moisture Here at Last.

The rain has come, and the reputation of the local weather prophets who predicted its arrival on February 1st is more firmly established than ever. At 11 o'clock Saturday night the sky was clear, and myriads of stars shone with their wonted brightness. But soon after the east wind brought clouds, and people arose yesterday morning to find a fine rain falling. About 8 o'clock there were signs of clearing, and it was feared that the much-needed moisture would not be forthcoming. But the wind continued to blow from the rainy quarter, and all day long it rained unceasingly, but in a respectable fashion, widely differing from the waterspout style J. Pluvius inflicted upon us last winter. The result will be vastly beneficial to the growing crops. Let the dry-weather croakers take a back seat.

A Musical Treat.

Several of the ladies of All Saints' Episcopal Church are arranging for a concert to be given next Saturday afternoon in Morgan Hall for the benefit of the organ fund. Two numbers will be rendered by the choir boys, Miss June Reed will play a violin solo, Miss Clark will furnish some instrumental music and Mrs. Clapp, Mrs. Gilmore, Miss Hill, Miss Dexter, Mrs. Thayer and others will appear in vocal selections. The concert will undoubtedly prove one of the musical treats of the season.

BREVITIES.

The Salvation Army ordinance still hangs fire.

Work will be begun at once grading Grand avenue.

Nearly time for another Opera-house attraction.

O. Stewart Taylor has been somewhat indisposed the past day or two.

February was not ushered in with sunshine, but the rain was even more welcome.

Today is the date set for opening bids for building the toll road up Mount Wilson.

There will now be an opportunity to notice how the new system of surface drainage works.

A massive edition of THE TIMES appears today. It contains the county delinquent tax list.

The sidewalks and gutters on South Fair Oaks avenue are very much in need of extensive repairs.

Despite the weather a gay party of ladies and gentlemen drove through town yesterday afternoon in a four-in-hand.

Four new names for admission into the Athletic Club were received Saturday. Now is the time to join before the initiation fee is raised.

The Fire Department has not been called into service for some time. Even brush fires refuse to furnish their customary quota of excitement.

Company B will move into the new quarters in the Morgan Block today. Tonight there will be the regular drill and tomorrow night the rooms will be opened.

Funeral services will be held over the remains of J. W. Wood, the young Chicagoan who died here Friday, this afternoon at 2 o'clock at the parlors of Reynolds Bros.

Pasadena Lodge No. 287, F. and A. M., will hold a stated communication this evening. Important business will come before the meeting, and a full attendance is requested.

A successful rehearsal of the *Two Bonnycastles* was held at the Raymond Saturday night. This laughable farce will be presented in the music hall next Friday evening.

In yesterday's issue a "brevity" read "Pasadena's fruit-growers fortunately manifest very little interest in the coming citrus fair." The word "fortunately" should have had the prefix "un."

Saturday evening Miss Bancroft delivered an interesting address in the M. E. Church parlors on the "Duty and Power of Deaconesses." The speaker represented the Woman's Home Missionary Society.

The Board of Trade proposes to send a weekly contribution to the permanent exhibit in Los Angeles. Whatever is donated for this purpose in the way of fruits or products will be shipped every Wednesday.

PASADENA MARKETS.

Retail Prices January 29, 1891.

POTATOES—Home grown, $1:35@$1:75; northern Burbanks, $1:75@$2.

ONIONS—Local, 5c. per lb.

BUTTER—Fancy roll, 70c@75c; choice, 60c.; pickle roll, 50c.

EGGS—Fresh ranch, 25c.

FLOUR—Los Angeles XXXX, $1:25 per sack; Crown, $1:40; Sperry's, $1.75 per bbl.

MILL FEED—Bran, $1:45 per 100 lbs; shorts, $1:60; rolled barley, $1:75; mixed feed, $1:60; feed meal, $1:50.

GRAIN—Oats, $2; seed barley, 1:75 per 100 lbs; wheat, $1:50@$1:60.

GREEN FRUITS—Appies, 3@4c. per lb; bananas, 30@40c. per dozen; strawberries, 12½@15c. per box; tomatoes, 3c. per lb; persimmons, 5c. per lb.

CITRUS FRUITS—Lemons, 15@25c. per dozen; Oranges (Riverside Navels,) 30@50c. per dozen; seedlings, 15@20c.

DRIED FRUITS—Apricots, 15@25c.; nectarines, 20c.; peaches, 20c.; peeled, 35c.; prunes (California French,) 15@20c.

CITIZENS
OF PASADENA;
WE WANT YOUR ATTENTION
A FEW MINUTES,
AND THEN
WE WANT YOUR ORDER.
J. P. TAGGART & CO.,
311 AND 313
NEW HIGH ST.,
HAVE A
FIRST-CLASS LIQUOR STORE,
AND MAKE
A SPECIALTY
OF CATERING TO THE
FAMILY TRADE.
WE
HANDLE THE BEST
NATIVE WINES
AND BRANDIES TO BE HAD
IN CALIFORNIA;
OUR WHISKIES, COGNACS,
IMPORTED WINES,
LIQUEURS
AND CORDIALS ARE
THE BEST IN THE
MARKET.
WE WILL SHIP IN CASES,
OR KEGS
WITHOUT MARKS.
WRITE TO US FOR A PRICE LIST,
OR COME IN AND
SEE US.

Banks.

PASADENA NATIONAL BANK.
Capital Paid up - - - $100,000
Surplus - - - - - 6,700
I. W. HELLMAN, President.
E. F. SPENCE, Vice-President.
T. P. LUKENS, Cashier.
E. E. JONES, Assistant Cashier.
Agency for Los Angeles Savings Bank and Savings Bank of Southern California.

FIRST NATIONAL BANK.
President, P. M. GREEN.
Vice-President, R. F. BALL.
Cashier, A. H. CONGER.
Asst. Cashier, ERNEST H. MAY.
Capital paid up.... .....$100,000
Surplus..... 60,000
A General Banking Business Transacted.

WILLIAM R. STAATS,
INVESTMENT BANKER AND BROKER.
Money to Loan. Insurance Effected.
Collections Made.
12 S. RAYMOND AVENUE.

McDONALD & BROOKS, SUCCESSORS to McDonald, Stewart & Co.,
REAL ESTATE AND LOANS.
Negotiate loans, rent houses, manage properties, make collections, pay taxes, etc.
References: banks or business men of the city.
No. 7 E. COLORADO ST.

Banks.

Security Savings Bank --- Capital, $200,000.
NO. 148 SOUTH MAIN STREET, LOS ANGELES, CALIFORNIA.
OFFICERS AND DIRECTORS.
F. N. MYERS.....PRESIDENT.
ISAIAS W. HELLMAN...President Nevada Bank, San Francisco; President Farmers' and Merchants' Bank, Los Angeles.
ANDREW J. BOWNE...President Fourth National Bank, Grand Rapids, Mich.; President Hastings National Bank, Hastings, Mich.
Mrs. EMELINE CHILDS...Executrix Estate of O. W. Childs, deceased, Los Angeles, Cal.
H. W. HELLMAN.....Vice-President Farmers' and Merchants' Bank, Los Angeles.
S. A. FLEMING.....VICE-PRESIDENT.
T. L. DUQUE.....Capitalist and Wholesale Merchant, of Panama, Republic of Columbia.
A. C. ROGERS.....Physician, Los Angeles.
MAURICE S. HELLMAN...Of Heilman, Waldeck & Co., Wholesale Stationers, Los Angeles.
JAMES RAWSON.....Capitalist, Boston.
J. A. GRAVES.....Of Graves, O'Melveny & Shankland, Attorneys, Los Angeles.
J. F. SARTORI.....CASHIER; also Vice-President First National Bank, Monrovia, Cal.
FIVE PER CENT. INTEREST PAID ON DEPOSITS.
The notice of the public is called to the fact that this bank has the largest paid-up capital of any Savings bank in Southern California, and only loans money on approved real-estate security; that among its stockholders are some of the oldest and most responsible citizens of the community; that, under the State law, the private estates of its stockholders are pro rata liable for the total indebtedness of the bank. These facts, with care exercised in making loans, insure a safe depository for saving accounts. School-teachers, clerks, mechanics, employés in factories and shops, laborers, etc., will find it convenient to make deposits in small amounts. CHILDREN'S SAVINGS DEPOSITS received in sums of 25 cents and upward. Remittances may be sent by draft or Wells, Fargo & Co's. Express.

CITIZENS BANK OF LOS ANGELES,
CORNER THIRD AND SPRING STREETS.
CAPITAL - - - - - - $200,000.
OFFICERS:
T. S. C. LOWE.....President.
I. W. BROTHERTON.....Vice-President.
F. D. HALL.....Cashier.
DIRECTORS:
T. S. C. Lowe, H. L. Williams, C. F. Cronin, I. W. Blinn and T. W. Brotherton.
Transacts a general banking business; sells exchange; discounts notes; accepts accounts subject to check. Pays interest on time deposits.

GERMAN-AMERICAN SAVINGS BANK.
NO. 114 SOUTH MAIN STREET.
CAPITAL, - - - - - - $100,000.
Interest Paid on Deposits. Real Estate Loans Made.
E. N. McDonald, President; Louis Lichtenberger, Vice-President; W. M. Sheldon, 2d Vice-President; M. N. Avery, Secretary; F. F. Schumacher, Assistant Secretary; Victor Ponet, Treasurer.

5 PER CENT PAID ON DEPOSITS.
Main Street Savings Bank and Trust Co.,
No. 426 SOUTH MAIN STREET, LOS ANGELES, CAL.
CAPITAL STOCK - - - - - - - $200,000.
J. B. LANKERSHIM, Prest. F. W. DEVAN, Cashier. CHAS. FORMAN, Vice-Prest.
Deposits will be received in sums of from one dollar to five thousand dollars.
We declare a dividend in January and July, of each year.
Five per cent on term and from three to four on ordinary.
Money to loan on mortgages. Bonds and dividend-paying stocks bought and sold.
☞ This bank is authorized by its charter to pay interest on deposits.
(INCORPORATED OCT. 28 1889.)
INCREASE OF TOTAL RESOURCES:
January 1st, 1890 - - - - - - $ 115,871.37
April 1st, 1890 - - - - - - - - 191,715.92
July 1st, 1890 - - - - - - - - 287,711.36
October 1st, 1890 - - - - - - - 324,804.46
January 1st, 1891 - - - - - - - 389,453.86

LOS ANGELES COUNTY BANK,
LOS ANGELES, CAL.
Capital.....$100,000 00
Surplus..... 118,000 00
JOHN E. PLATER, President. R. S. BAKER, Vice-President.
GEO. H. STEWART, Cashier.
DIRECTORS: R. S. Baker, Llewellyn Bixby, S. B. Dewey, Geo. H. Stewart, Jotham Bixby, Geo. W. Prescott, John E. Plater.

LOS ANGELES SAVINGS BANK,
136 NORTH MAIN ST.
Capital.....$100,000
L. C. GOODWIN.....President
W. M. CASWELL.....Secretary
I. W. Hellman, John E. Plater,
Robert S. Baker, J. B. Lankershim,
L. C. Goodwin.
Term deposits will be received in sums of $100 and over. Ordinary deposits in sums of $10 and over.
Money to loan on first-class real estate.

The National Bank of California,
Spring and Second sts., Los Angeles, Cal.
CAPITAL, $250,000.
BOARD OF DIRECTORS:
Thomas R. Bard, Dr. W. L. Graves, R. F. C. Klokke, Gen. M. H. Sherman, O. T. Johnson, Dan McFarland, Fred Eaton.
J. M. C. MARBLE, President.
O. H. CHURCHILL, Vice-President.
W. G. HUGHES, Cashier.
PERRY WILDMAN, Ass't Cashier.

THE UNIVERSITY BANK OF Los Angeles, No. 317 New High st.
Capital stock fully paid up.....$100,000
Surplus..... 30,000
R. M. WIDNEY.....President
GEO. L. ARNOLD.....Cashier
DIRECTORS:
R. M. Widney, D. O. Mitimore, S. W. Little, C. M. Wells, L. H. Titus, C. A. Warner, L. J. P. Morrill.
General banking business, and loans on first-class real estate solicited. Buy and sell first-class stocks, bonds and warrants. Parties wishing to invest in first-class securities on either long or short time can be accommodated.

FARMERS AND MERCHANTS BANK OF LOS ANGELES, CAL.
Capital, paid up.....$500,000
Surplus and profits..... 643,000
Total.....$1,143,000
OFFICERS:
ISAIAH W. HELLMAN.....President
HERMAN W. HELLMAN.....Vice-president
JOHN MILNER.....Cashier
H. J. FLEISHMAN.....Assistant Cashier
DIRECTORS:
L. L. Bradbury, Emeline Childs, J. B. Lankershim, C. E. Thom, C. Ducommun, H. W. Hellman, L. C. Goodwin, A. Glassell, I. W. Hellman.
STOCKHOLDERS:
W. H. Perry, J. B. Lankershim, Chas. Ducommun, Domingo Amestoy, Sarah J. Lee, Emeline Childs, Saran J. Loop, L. L. Bradbury, T. L. Duque, Jacob Kuhrts, Louis Polaski, F. Lecouvreur, Estate D. Solomon, Prestly C. Baker, L. C. Goodwin, Philippe Garnier, A. Haas, Cameron E. Thom, Oliver H. Bliss, Chris. Henne, Estate O. W. Childs, Andrew Glassell, Herman W. Hellman, Isaias W. Hellman.

SOUTHERN CALIFORNIA NATIONAL BANK.
NADEAU BLOCK, Cor. First and Spring sts. Los Angeles, Cal.
I. N. BREED, President.
W. F. BOSBYSHELL, Vice-President.
C. N. FLINT, Cashier.
PAID-IN CAPITAL.....$200,000
Surplus and undivided Profits..... 20,000
DIRECTORS:
D. Romick, Thos. Goss, W. H. Holliday, L. N. Breed, H. T. Newell, H. A. Barclay, Silas Holman, M. Hagan, Frank Rader, E. C. Bosbyshell, W. F. Bosbyshell.

LOS ANGELES NATIONAL BANK
UNITED STATES DEPOSITORY.
Capital.....$500,000
Surplus..... 75,000
Total.....$575,000
DIRECTORS:
GEO. H. BONEBRAKE, President.
JOHN BRYSON, Sr., Vice-President.
F. C. HOWES, Cashier.
E. W. COE, Assistant Cashier.
W. G. Cochran, Col. H. H. Markham,
Perry M. Green, Warren Gillelen.
H. Sinsabaugh.
Exchange for sale on all the principal cities of the United States and Europe.

FIRST NATIONAL BANK
OF LOS ANGELES.
Capital Stock.....$300,000 00
Reserve..... 205,000 00
UNITED STATES DEPOSITORY.
E. F. SPENCE.....President
J. D. BICKNELL.....Vice-president
J. M. ELLIOTT.....Cashier
G. B. SHAFFER.....Assistant Cashier
DIRECTORS:
E. F. Spence, William Lacy,
J. D. Bicknell, J. F. Crank,
S. H. Mott, H. Mabury,
J. M. Elliott.

THE CITY BANK.
NO. 37 SOUTH SPRING ST.
Capital Stock, $300,000.
A. D. CHILDRESS, Pres dent.
JOHN S. PARK, Cashier.
DIRECTORS: W. T. Childress, J. S. Ballerd, John S. Park, Poindexter Dunn, E. E. Crandall, R. G. Lunt, A. D. Childress.
General banking. Fire and burglar proof safe deposit boxes rented at from $3 to $25 per annum.

CALIFORNIA BANK.
Cor Broadway and Second, Los Angeles.
Paid up Capital.....$300,000
Surplus..... 20,000
DIRECTORS:
Hervey Lindley, J. C. Kays, E. W. Jones, G. W. Huges, Sam Lewis.
OFFICERS:
H. C. Witmer, Pres. | T. J. Weldon, Cashier.
J. Frankenfield, V. P. | M. Witmer, Asst. C'shr.

STATEMENT OF THE CONDITION of the
LOS ANGELES NATIONAL BANK
—OF—
LOS ANGELES, CALIFORNIA,
December 19, 1890.
RESOURCES:

Loans and discounts		$ 913 827.27
Banking house and fixtures		173,940.04
Government bonds	436,500.00	
Due from banks,	319,807.59	
Cash on hand	250,507.20	
		1,006,314.79
Total		$2,094,096.70

LIABILITIES:

Capital	$ 500,000.00
Surplus	77,500.00
Undivided profits	40,500.12
National bank notes outstanding	45,000.00
Deposits	1,431,096.58
Total	$2,094,096.70

STATEMENT SHOWING THE financial condition of the
SECURITY SAVINGS BANK AND TRUST COMPANY
of Los Angeles, Cal., on the morning of the 1st day of January, 1891.
RESOURCES:

Bonds and stocks		$ 34,312.50
Loans		371,912.75
Expenses		4,337.42
Mortgage tax		1,422.55
Furniture and fixtures and vault		5,804.37
Other assets		2,021.62
Cash		20,330.76
Due from banks		108,446.37
LIABILITIES:		
Capital stock (paid in)		$ 75,500.00
Reserve fund		2,000.00
Profit and loss and interest collected		17,907.68
Deposits		453,190.66
Totals	$548,598.34	$548,598.34

Legal.

Notice of Sale of Real Estate at Public Auction.

NOTICE IS HEREBY GIVEN, that in pursuance of an order of the Superior Court of the County of Los Angeles, State of California, made on the 18th day of January, 1891, in the matter of the estate of Herman Bets Benedict, deceased, the undersigned the administratrix of the said estate, will sell at public auction to the highest bidder for cash gold coin of the United States, and subject to confirmation by said Superior Court, on Saturday, the 7th day of February, 1891, at 12 o'clock noon, in front of the Courthouse door, at the corner of Spring and Court streets, in the city of Los Angeles, county of Los Angeles, state of California, all the right, title, interest and estate of said Herman Bets Benedict at the time of his death and all the right, title and interest that the said estate has, by operation of law or otherwise, acquired other than, or in addition to that of said Herman Bets Benedict at the time of his death, in and to all those certain lots, pieces or parcels of land, situate, lying and being in the said city of Los Angeles, county of Los Angeles, State of California, and bounded and described as follows, to wit:

1. Lot 5 in block G of Moore and Kelleher's survey and subdivision of part of lot 5, block 60, of Hancock's survey of Los Angeles City Donation Lands, situate on the east side of the Los Angeles River, fronting sixty (60) feet on Virginia avenue, extending northerly one hundred and forty-eight (148) feet.

2. Lot number seven (7,) block "A," of Moore and Kelleher's survey of Boyle Heights Tract, and being subdivisions of lot six (6,) b ock sixty (60,) of Hancock's survey of city lands, fronting sixty (60) feet on Louisana avenue, and more particularly described in map recorded book 5, page 588, of Miscellaneous Records of Los Angeles county.

3. Lot number four (4) in block "H," of Moore and Kelleher's survey of Boyle Heights Tract, being situated in and subdivision of lot five (5,) block sixty (60,) Hancock's survey of Los Angeles City Donation Lands, and having a frontage of sixty (60) feet on Aliso avenue, by a depth of one hundred and forty-eight (148) feet.

4. Lot number seven (7) in block "H," of Moore and Kelleher's survey of the Boyle Heights tract, being in and a part of subdivision of lot five (5,) block sixty (60,) Hancock's survey of Los Angeles City Donation Lands, situated on the east side of Los Angeles River, fronting sixty (60) feet on Virginia avenue, and extending northerly one hundred and forty-eight (148) feet.

Terms and conditions of sale, cash, gold coin of the United States, ten per cent. of the purchase money to be paid to the auctioneer on the day of sale, balance on confirmation of sale by said Superior Court. Deed at expense of purchaser.

Dated January 16, 1891.

VALLONA BENEDICT,
Administratrix of the estate of Herman Bets Benedict, deceased.
W. P. GARDINER,
Attorney for Administratrix.

Notice for Publication of Time for Proving Will, etc.

IN THE SUPERIOR COURT, State of California, County of Los Angeles, ss. In the matter of the estate of Henry Milner Mitchell, deceased.

Notice is hereby given that Thursday, the 5th day of February, 1891, at 10 o'clock a. m. of said day, at the courtroom of this court, Department Two thereof, corner of Franklin and New High streets, in the city of Los Angeles, county of Los Angeles and State of California, has been appointed as the time and place for hearing the application of Albert Atwater Mitchell, praying that a document now on file in this court, purporting to be the last will and testament of the said deceased, be admitted to probate, and that letters testamentary be issued thereon to said Albert Atwater Mitchell, at which time and place all persons interested therein may appear and contest the same.

Dated January 21st, 1891.

T. H. WARD,
County Clerk.
By M. J. ASHMORE, Deputy.

Stockholders' Meeting.

THE ANNUAL MEETING OF the stockholders of the State Loan and Trust Company of Los Angeles, a corporation, will be held at the office of the Company in the Bryson-Bonebrake Block, at the northwest corner of Second and Spring streets, Los Angeles, Cal., on Friday, February 6, 1891, at the hour of 10 o'clock a.m., for the purpose of electing a Board of Directors to serve during the ensuing year, and the transaction of such other business as may come before the meeting.

J. F. TOWELL,
Secretary.

The Tourist's Hotel.

THE RAYMOND,
EAST PASADENA.



C. H. MERRILL, MANAGER, EAST PASADENA.

Among the Orange Groves of the beautiful San Gabriel Valley, eight miles from Los Angeles.

Under management of Mr. C. H. Merrill (of the Crawford House, White Mountains, N. H.,) who has been manager of The Raymond for four seasons. Many improvements have been made, and the hotel is now complete. Excellent railroad facilities between Los Angeles and The Raymond bring it within easy reach. Persons doing business in Los Angeles can readily reside at the Hotel. A fully equipped livery, a good starting point for a drive through the San Gabriel Valley, in which are the San Gabriel Mission Church, Rose's and Shorb's wineries, Lucky Baldwin's elegant grounds and stock farm, the Sierra Madre Villa, and other places of interest. Special entertainments frequently. Full particulars regarding terms of board, etc., can be obtained of the manager.



Eighteen miles from Los Angeles, reached via Redonda Railway, also Santa Fé Railway. Hotel new and supplied with all modern improvements; elevator in candescent lights, hot and cold water and grates in all rooms, halls and public rooms thoroughly warmed. Beautiful dining room commanding a fine view of the ocean. First-class band for dining and ball rooms in constant attendance. Lawn tennis, billiard-room and other amusements. Splendid boating, fishing and surf bathing. Average temperature for winter, 61 degrees. The marine and mountain views at Redondo are unrivalled and the sunsets beyond description. Nervousness, insomnia and asthma speedily, and in most cases, permanently relieved. Table unsurpassed on the coast. Management liberal and progressive. Terms moderate and special rates made by the week or month. For further information address

E. W. ROOT, Manager.

Lines of City Business.

Books and Stationery.
LAZARUS & MELZER, wholesale and retail, 111 N. Spring St. Telephone 58.

Iron Works.
BAKER IRON WORKS, 542-564 Buena Vista.

Lumber.
KERCKHOFF-CUZNER MILL AND LUMBER CO., wholesale and retail lumber dealers. Office, corner Alameda and Macy sts.

Physicians.
DR. J. ADAMS, PHYSICIAN AND Surgeon, In charge of medical and surgical dispensary. Chronic diseases a specialty. Special attention given to the treatment of all female diseases, both medical and surgical. Office hours, 10 a.m. to 12 m., 2 to 4 p.m.; Sundays, 10 a.m. to 12 m. Office, 220 N. MAIN ST., opposite the St. Elmo Hotel. Residence, 1612 S. Main st.

DR. C. E. CLACIUS, OFFICE, 41 S. Spring st. Hours from 11 a.m. to 2 p.m. Specialty, sexual, skin and chronic diseases.

REBECCA LEE DORSEY, M.D., Office, 7½ N. Main st. Attention given to diseases of women and children. Telephone 513.

DR. HUGHES, 175 N. SPRING ST. Former resident surgeon to the New York Hospital. Hours: 9 to 11, 2 to 4.

I. B. HAMILTON, M. D., 127 W. FIRST st.; hours, 9-10, 2-3 and 7-8. Telephones: office, 179; house 928.

DR. BENNETT—113 W. SECOND ST. Specialist for men and women.

DR. BROWN, OFFICE, 215½ W. FIRST st. All private diseases, and diseases of women.

DR. HESTER A. HEWLINGS, NERVous diseases of women. 212 BROADWAY.

Homœopathic Physicians.
S. S. SALISBURY, M.D., HOMŒOPAthist. Office, rooms 11 and 12, Los Angeles Bank building, corner First and Spring sts. Residence, 648 S. Pearl st. Office hours, 11 to 3; hours at residence till 8 a.m.; 7 to 8 p.m. Telephone numbers: Office, 597; residence, 577.

A. S. SHORB, M.D., HOMEOPATHIST. Office, 232 N. Main st., Mascarel block. Residence, corner San Pedro and Adams sts. Office hours, 11 to 12 a.m., 1 to 4 p.m.; telephone No. 82.

DRS. BEACH & BOYNTON, OFFICE, 37 N. Spring st., Los Angeles, Cal. Office hours, 8 a.m. to 12 m., 1 to 4 and 6 to 8 p.m. Dr. Boynton's residence, 735 S. Olive st.

DOROTHEA LUMMIS, M. D. OFFICE and residence, 503 Broadway. Tel. 650.

Attorneys.
GEORGE H. SMITH. THOMAS L. WINDER. HENRY M. SMITH.
SMITH, WINDER & SMITH, ATTORneys-at-law, will practice in all the State and Federal courts. Offices, rooms 1, 2, 3 and 4 University Bank building, 117 NEW HIGH ST., Los Angeles, Cal. Telephone No. 583.

PROF. RICHARD WEILER, Ph.D., A. M., graduate of Paris and Goettingen universities, formerly teacher of modern languages in Paris and London. Private lessons in French, German and Italian, literature, art, history, elocution, etc., etc. English to foreigners. French as spoken in Parisian selected society. Special preparation for the diplomatic service and for the high schools of France and Germany. Unexceptional references. 816½ Temple St., near Pearl.

BRADNER W. LEE. CHARLES MONROE. G. WILEY WELLS. W. POLLARD.
WELLS, MONROE & LEE, ATTORneys and Counsellors at Law. Rooms 11 to 18, Baker Block, Los Angeles, Cal. Practice in all State and Federal Courts. Telephone 87.

FRANCIS B. GUTHRIE. EDWARD M. GUTHRIE.
GUTHRIE & GUTHRIE, ATTORneys at Law. Rooms 4 and 5, Los Angeles Company Abstract Building, N. E. cor. Franklin and New High.

DIVORCE LAW A SPECIALTY; ADvice free. W. W. HOLCOMB, attorney-at-law, office, Old Wilson block, 128 W. First st., rooms 10 and 11.

DIVORCE LAW A SPECIALTY; ADvice free. W. W. TAYLOR, Lawyer, Old Wilson Block, 126 W. First st., room 1.

CHENEY & CRONIN, ATTORNEYS at Law, N. E. cor. Franklin and New High sts.; rooms 6 and 7, Phillips Block Annex.

DIVORCE AND PROBATE LAWS specialties; advice free. R. W. READY, Attorney, rooms 33 and 34, New Wilson Block.

JESSE G. HARDESTY, ATTORNEY at Law, rooms 5 and 6, No. 121 Temple st., (cor. New High,) Los Angeles, Cal.

D. K. TRASK, LAWYER, FULTON Block, No. 207 New High St.

B. J. FRANKLIN, ATTORNEY AND counselor at law. Rooms 22 and 23, BRYSON-BONEBRAKE BLOCK, Los Angeles, Cal.

Architects.
R. B. YOUNG, ARCHITECT, ROOMS 47, 48 and 49, New Wilson block, First and Spring streets.

MORGAN & WALLS, ARCHITECTS, rooms 1 to 4, No. 356 S. Spring St.

HOTEL PALOMARES,
Pomona, Cal.
(60 Minutes' Ride From Los Angeles, Cal.)
A pleasant quiet house of 130 Sunny Rooms. Pure water from Artesian Wells, Open Fires, Gas, Electric Bells, Telegraph and Telephone connections. A good Livery connected with the House.
CHAS. J. HUNT, Mang'r.

THE RAMONA,
CORNER THIRD AND SPRING STS,
LOS ANGELES, CAL.

100 nice sunny Rooms, centrally located.
Large well-ventilated Corridors.
Strictly first-class in every respect.
Rooms single or en suite.
Hot and cold baths free.
Rooms, 50c to $1, according to location.
J. F. BURNS, Prop.

Homœopathic Physicians.
DR. L. W. WELLS, COR. OF SPRING and First sts., Wilson block; take elevator. Teeth filled painlessly; gold crown and bridge work a specialty; teeth extracted without pain. Room 36.

DR. C. L. BLAIR HAS RESUMED THE practice of Dentistry in all its branches, at No. 107 N. Spring st., Schumacher Block, rooms No. 20 and 21, where he would be glad to see all who may favor him with a call.

ADAMS BROS., DENTISTS, REMOVED to 208 N. Main. Opp. Temple Block. Painless filling and extracting. Crowns, $5 up. Best sets teeth, $5 to $10. Rooms 1, 2, 3, 4, 5, 6

DR. TOLHURST, DENTIST, 108½ N. Spring st., rooms 2, 6, 7. Painless extracting.

R. G. CUNNINGHAM, DENTIST, 31 N. Spring st., rooms 1 and 2, Phillips block.

Educational.
LOS ANGELES BUSINESS COLLEGE; experienced teachers; complete course of study. E. R. SHRADER, I. N. INSKEEP, F. W. KELSEY, Proprietors, 144 S. Main St.

MRS. NANNIE CATCHING teaches piano, guitar and voice culture. Studio 655 S. Spring street.

MISS JOSEPHINE WILLIAMS, teacher of elocution. Hours 1:30 to 5 p. m. Fridays, LOS ANGELES SCHOOL OF ART AND DESIGN, Room 13, Ramona House, cor. Spring and Third sts.

D. L. FABALA—FROM THE FACulties of Madrid and Paris. Telephone 993. Office and residence 511 N. Main st.

PURE FRENCH SUCCESSFULLY taught by well-known teacher. POSTOFFICE BOX 1914.

KINDERGARTEN TRAINING School. Address MRS. MAYHEW, Principal, 676 W. 23d st.

INTERNATIONAL SCHOOL OF Music; a 3 years' course in 30 lessons. 418 W. TENTH ST.

Dentists.
1882—ESTABLISHED—1882.
DR. L. W. WELLS, COR. OF SPRING and First sts., Wilson block; take elevator. Teeth filled painlessly; gold crown and bridge work a specialty; teeth extracted without pain. Room 36.

DR. C. L. BLAIR HAS RESUMED THE practice of Dentistry in all its branches, at No. 107 N. Spring st., Schumacher Block, rooms No. 20 and 21, where he would be glad to see all who may favor him with a call.

ADAMS BROS., DENTISTS, REMOVED to 208 N. Main. Opp. Temple Block. Painless filling and extracting. Crowns, $5 up. Best sets teeth, $5 to $10. Rooms 1, 2, 3, 4, 5, 6

DR. TOLHURST, DENTIST, 108½ N. Spring st., rooms 2, 6, 7. Painless extracting.

R. G. CUNNINGHAM, DENTIST, 31 N. Spring st., rooms 1 and 2, Phillips block.

Specialties.
MASSAGE, ELECTRICITY AND electric baths. MRS. DR. C. ANDERSON, 115½ S. Broadway. Office 1-2.

Chiropodists.
C. STAPFER, 209 W. FIRST ST., OPposite Nadeau. Hours, 9 to 4. Corns, bunions and ingrowing toenails treated.

EAGLE STABLES,
30 SOUTH BROADWAY.
Good Teams at Reasonable Rates. Telephone No. 248. W. F. WHITE, Proprietor.

RAMONA!
The Gem of the San Gabriel Valley.
Only Three Miles from City Limits of Los Angeles.
—: PROPERTY OF :—
SAN GABRIEL WINE CO.,
—: ORIGINAL OWNERS. :—
Located at SHORB'S STATION, on Line of S. P. R. R., and San Gabriel Valley Rapid Transit R. R. from 10 to 15 Minutes to the Plaza, Los Angeles City.
Cheapest Suburban Town Lots, Villa Sites or Acreage Property.
—: POPULAR TERMS. :—
-:- Purest Spring Water, -:-
INEXHAUSTIBLE QUANTITIES GUARANTEED.
APPLY AT OFFICE OF
SAN GABRIEL WINE CO.,
Ramona, - - - Los Angeles Co., Cal.
Or to M. D. WILLIAMS, Ramona.

Los Angeles Optical Institute.
N. STRASSBURGER
Scientific and Practical Optician.
Strictly Reliable.

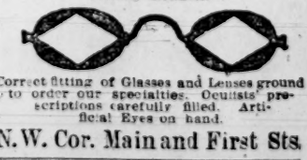

Correct fitting of Glasses and Lenses ground to order our specialties. Oculists' prescriptions carefully filled. Artificial Eyes on hand.
N. W. Cor. Main and First Sts.

PIONEER TRUCK CO.,
NO. 3 MARKET ST.
Piano, Furniture and Safe Moving. Baggage and Freight delivered promptly to address. TELEPHONE 157.

DR. WONG HIM, PHYSICIAN AND Surgeon; cures consumption, rheumatism, asthma, rupture, dropsy, catarrh, cancer, sciatica, tumors, etc.; also diseases of the eyes, ears, head, throat, lungs, liver, stomach, blood, etc.; all liver and lung diseases of women are given special attention; all ailments connected with the generative organs positively cured. Office, new No. 639, old No. 117, Upper Main st., Los Angeles. P. O. box 564.

The Council will meet at 10 o'clock this morning.

The Oxymel Club will meet this evening at the St. Angelo Hotel.

The regular meeting of the Board of Education will be held this evening at 7:30 o'clock.

All of the county officials and their deputies will be paid today for their January services.

There were forty-one real-estate transfers Saturday, the total consideration being $59,130.

But little was doing in police circles yesterday, and only a few unimportant arrests were made.

The contingent at the County Jail at present is larger than it has been at any time this year.

The examination of Damron on the last series of forgery charges has been set for today before Justice Austin.

A crazy man was brought to the police station yesterday who cannot give his name. It is believed he came in from some place in this vicinity.

The first case that has been tried in Department Six since Leila Latta was acquitted will be on today. It is that of the people against Mor Tom.

Lockwood and Damron still linger at the county jail. They are unwilling guests, however. Lockwood will make one more endeavor to secure bail today.

The firm of Charles W. Palm & Co. has been dissolved, Mr. Spencer and Mr. Franklin retiring. Mr. Palm will continue the business of the firm under the old name.

There are undelivered telegrams at the office of the Western Union Telegraph Company for Fred Hamlin, Mrs. Francisco Horton, Charles Wilson, Jose B. Gonzales.

A complimentary benefit will be tendered J. B. Emerick by local musical talent at Turnverein Hall on Wednesday evening next. A fine programme has been arranged.

A number of orange-growers in Vernon Irrigated Saturday and now they are kicking themselves. "If I had only waited a day longer," is the refrain they mournfully send up.

The day of straw bonds seems to have passed by. The proceedings taken in the case of Lockwood to protect the county against any fraud of this kind indicates that such is the case.

The concert at Westlake Park yesterday afternoon was postponed on account of the rain. Weather permitting, however, a concert will probably be given about the middle of the week.

The postoffice and stations will be closed today between the hours of 11 a. m. and 2 p. m., during the funeral services of the late Secretary of the Treasury, by authority of the Postmaster General.

Cards are out announcing the wedding of Lieut. James J. Meyler of the army and Miss Frances B. Gephard, daughter of Mr. and Mrs. George Gephard, which will take place at St. Paul's Episcopal Church, Monday evening, February 9, at 8 o'clock.

Tonight the pool match between Malone, champion of the world, and Morley, the local champion, takes place in Opera Hall, over the Grand Operahouse. Raised seats have been put in and a new outfit will be used. Special seats have been reserved for ladies.

Walter Taylour English, a well-known young lawyer of this city, died at his residence on Hope and Sixteenth streets, of consumption, yesterday. He has been sick several months. He leaves a wife and child. The funeral will be announced today.

Saturday afternoon a man named Rice applied to Capt. McKeag of the East Side police station for protection while he got his trunk and personal effects out of his house, saying he was afraid of trouble with his wife, whom he was desirous of leaving. The woman in the case is the one who cut quite a figure on the East Side some months ago.

A strong endeavor is being made to complicate matters in relation to the Chinese percentage games. The Wong Wang case, which is to be taken to the Supreme Court, will settle the matter as soon as the court passes upon it. It is said that the Chinese pool game proprietors have put up $1000 to carry the matter up.

The dramatic entertainment to be given by the students of St. Vincent's College will take place at the Grand Operahouse this evening. As the young men taking part have been carefully trained by the Very Rev. Father Meyer, C. M., those present may expect a rare treat from the juvenile amateurs. The entertainment is for the same purpose for which last week's fair was held, viz., to aid the Sacred Heart Parish. Many tickets were disposed of during the fair, and doubtless a large audience will greet the young gentlemen this evening.

Ben L. Morris, late of the Chicago Clothing Company, has left that firm to assume the management of the new store of H. C. Weiner that will soon be opened in the Denker block on Spring street near Third, and which will be known as the Globe Clothing Company. Mr. Morris is one of the best clothing men in the State and has great ability as a successful manager. He is a firm believer in printer's ink and has always been a good advertiser. His previous successes will no doubt follow him in his new venture. Mr. Morris and Mr. Weiner left Saturday for San Francisco to purchase goods for the new store.

Feather-weight Prize Fight.

A fifteen-round prize fight took place yesterday afternoon between Seward Smith, a local feather-weight, and "Kid" Burns, a "hasher" in a restaurant. Quite a crowd was in attendance and the fight was a good one of its kind. Smith was over-matched, the "hasher" being taller and longer in the reach, besides being a harder hitter. After fighting fourteen rounds the victory was given to Burns on a foul.

NEWS AND BUSINESS.

The Weather.

INDICATIONS.

SAN FRANCISCO, Feb. 1.—Forecast until 8 p. m., Monday, for Southern California: Light rain turning to snow in the mountains. Cooler.

I LIKE MY WIFE to use Pozzoni's Complexion Powder because it improves her looks and is as fragrant as violets.

Dyke's Automatic Gas Machine,
218 W. First st. See ad. in Sunday TIMES.

Finest Prunes in the State at Jevne's, 130 and 138 N. Spring st.

Pear's Soap secures a beautiful complexion.

California Creamery Butter, fresh every day, at 45c per pound. Broadway Market Creamery.

Drink Arrowhead Hot Springs water and cure your dyspepsia.

Leave your Butter orders at Jevne's, and always make sure of a good article.

Bartlett Springs Mineral Water at H. Jevne's.

Go to Arrowhead Hot Springs and have that rheumatism cured with hot mud (magnetic sand.)

Frank X. Engler,
Piano Regulator and Tuner, 119 S. Olive St.

CIGARETTE FIENDS.

How the Small Boy Indulges in Smoke.

LACK OF RESPECT TO PARENTS.

What a Writer in the Stockton Mail Overheard—Juvenile Precocity—What Will Become of Our Children?

[The Wanderer in Stockton Mail.]

Here is a true story:

While sauntering down Main street last evening I chanced to pass a group of half a dozen or more small boys who had congregated on a corner in front of a saloon. They seemed a good deal animated and were very earnestly discussing some weighty problem of mutual interest. Now these very young gentlemen, these patriots in the shell, the pride and hope of the great government, these future law-makers, these Daniel Websters and Abraham Lincols in embryo, seemed to be discussing, as I have already intimated, and comparing notes or something else, which they held in their hands and of which there seemed to be a surplus stock in every one of the numerous pockets. Having been endowed from my childhood with a good average per cent. of curiosity and inquisitiveness, I felt tempted to stay my progress and find out, if possible, what so interested these youths of from 8 to 12 years. Not wishing to appear intrusive, I halted in the shadow of a doorway near enough to observe all that was going on without fear of detection by the objects of my scrutiny.

"Oh, that'n haint no good," I heard one of them say; "now this here'n is a lolly. I wouldn't pick up no sech trash as them you got. Where d'ye git 'em, anyhow?"

"Why, I got 'em 'long here on the sidewalk, twixt here 'n' the depot," answered the one addressed.

"Now, I'll tell ye where me 'n' Johnnie here get's ourn," and he mentioned a half dozen of the lowest and most disreputable places in this city. "You see, we hangs 'round near there till they gets purty chuck, and then they lights 'em and takes a whiff or two, and somebody asks 'em to take a drink, and down they throws these here good snipes, an' o' course, we bein' handy, jes' picks 'em up an' loads our pockets. But ye have to watch purty ——— sharp or some other kid'll get ahead o' ye."

After comparing the different stocks of each for some minutes, amid ejaculations and frequent curses, one of the party said:

"I bet I can smoke more o' these here snipes in a day than any other feller in the crowd."

"Bet you can't," exclaimed the rest in concert, and then they proceeded to tell how many cigarettes they had smoked in a day, how many they could and how many they would in the future if luck would favor them in the finding. Then one of the group said:

"I don't dast to smoke when my mother's 'round. I has to wait until I can get her down town."

"Aw, I'd be 'shamed to be tied to a woman's apron-string," said one; "my mother wouldn't dast to tell me I couldn't smoke, coz she know'd if she did there'd be a fight."

"Well, spozen she licked ye, what'd ye do then?"

"Run away, an' she knows it; I told her so; and when I say I do anything, she knows I'll do it."

"Well," said one, "my mother, she don't like me to be smokin' snipes, but my dad, he does it, so she can't lick me for doin' jes' the same as he does."

I had heard enough, my curiosity was satisfied, and I passed on my way. What I had heard made me feel "tired," too. These boys, from eight to twelve years old, on the street corners at 10 o'clock at night, smoking the filthy cigarettes which they had picked up off the streets in this city, swearing, defying parental authority, and talking about "woman's apron strings." This is indeed an age of progress, far too progressive in many respects for the welfare of the youth of this land! What will be the future of this republic if its boys are to grow up robbed of their manhood, brains and morality by this cigarette iniquity. The worst of the habit is not the smoking alone, but the inhalation of the smoke and nicotine into their lungs. To be be able to inhale the smoke into the lungs is regarded by them as a great accomplishment.

I am not hired to preach, and my salary will not justify many gratuitous sermons, but while I am on this subject I feel inclined to give about ten lines of statistics, which would interest the thoughtful reader (others may skip): A French physician experimented with smoking tobacco on thirty-eight children ranging in age from 9 to 15 years. He found that in twenty-two cases it caused palpitation of the heart; in thirteen intermittent pulse and a desire for alcoholic stimulants; in eight diminution of the blood corpuscles; in twelve frequent bleeding of the nose; in ten restlessness at night, and in two ulceration of the mouth. And these boys were not smoke suckers like your son, reader, but merely smoked in a human sort of way. Cigarette-smoking and inhaling killed two of my friends and placed another in an insane asylum, so I sometimes feel that I would like to pound a little sense into the heads of some parents in this town. But I can't do it; if the Almighty gave it up what is my show?

There are three sexes—men, women and dudes. Men are useful for labor, at picnics, and to accumulate cash; women are useful in washing dishes, supporting milliners and keeping the old man straight; dudes are useful as a demonstration of the fact that an animal can live on smoke and without brains. The first two sexes mentioned have other uses, but the third has none which I have been able to discover. Let the present cigarette-smoking and inhaling mania continue, let our children remain the nicotine reservoirs that they are, and within two generations a man of brains would feel lonely among his human surroundings.

When Baby was sick, we gave her Castoria,
When she was a Child, she cried for Castoria,
When she became Miss, she clung to Castoria,
When she had Children, she gave them Castoria.

California State Series School Books, and others, at Langstadter's, 208 S. Spring, opposite Hollenbeck Hotel.

Nisbet's Tonic Poultry Powder increases laying and health.

E. B. Millar & Co.'s Penang Spices are chemically pure, excelling in pungency and flavor, and are full weight. Jevne sells them.

Cucumber Ketchup at Jevne's.

For good solid enjoyment make a visit to Arrowhead Hot Springs Hotel.

NOTICE.

MR. ALBERT D. THOMAS, formerly Executive Special Agent, has been appointed by me as superintendent and SOLE Managing Agent of the MUTUAL LIFE INSURANCE COMPANY OF NEW YORK, for the counties of Los Angeles, San Bernardino, Orange and San Diego. All Special Agents and Solicitors in above-named counties will report through him on all matters pertaining to new business."

A. H. FORBES,
General Agent for the Pacific Coast.

NOTE:—Any information concerning the business of above-named Company, as to rates or plans of insurance, cost or description of the BONDS, CONSOLS, INVESTMENT SECURITIES, or LIFE and ENDOWMENT policies issued by the Largest and Best Company in the World, the

MUTUAL LIFE INSURANCE CO. OF NEW YORK

Will be promptly furnished on application to any of the Company's Agents.

GEO. A. DOBINSON, Local Agent, ALBERT D. THOMAS, Manager,
214 S. Broadway, Los Angeles, Cal. Telephone 28. Residence Telephone 15.

New York Specialists.

The New York Specialists, having had extensive practice in the hospitals of Europe and America, make every case a special study and treatments are prepared in their own laboratory, under a new process exactly to suit each case, thus effecting cures without injury. These doctors cure nasal catarrh, dyspepsia, rheumatism, nervous debility, diseases of the skin, eyes, ears, throat, lungs, liver, kidney and female complaints without the use of poisonous drugs. They will not take any case to treat without there is a certainty of making a complete cure. These physicians and surgeons will be at the Hotel Nadeau, Room No. 11, Los Angeles, Cal., from Feb. 1st to Feb. 8th.

They will be at the Hotel Nadeau from the 1st to the 8th of each month and to establish a wide reputation, will render their services this trip free of charge.

For reliable male and female help apply to the A. O. U. W. Employment Bureau, 216 S. Main st. No expense to those wishing help or employment. Frank X. Engler, Sec'y.

A Prize

Of $25 is offered for the best design for general decoration of the pavilion for the Citrus Fair. For specifications see the secretary and superintendent at the Chamber of Commerce rooms. Designs must be in before Wednesday, February 4, at 2 p. m.

To Mount Wilson.

Mount Wilson Hotel and Camp, take Santa Fé train, 8:30 a. m., to Santa Anita (Sierra Madre) station; 'bus meets trains for foot of trail, where burros can be had. Accommodations first-class. Rates $2 per day.

A. G. STRAIN, P. O., Sierra Madre, Cal.

E. B. Millar & Co.'s Penang Spices and Flavoring Extracts are elegantly put up in full-weight packages. The purest quality without a particle of adulteration, sold to the trade by E. B. Millar, 139 S. Broadway.

Orange County Molasses.

Ask your grocer for Orange County Molasses, manufactured from amber cane and refined under government process, at Buena Park. Superior to New Orleans Molasses. Price, 75c per gallon can.

Announcement.

H. C. Hall, formerly of Hall & Packard, desires to announce to his friends and customers that he has opened a strictly first-class grocery store at No. 312 South Spring st.

After an experience of eight years in the grocery business in Los Angeles, I do not hesitate to assert that I know the wants of the custom in my line.

I shall make a specialty of first-class butter, teas, coffee, smoked meats, potatoes, and a complete line of foreign and domestic cheese. These being the principal articles that the dealer must be competent to judge for his custom to insure satisfaction. I claim to be a judge, and guarantee satisfaction. I promise you good service, prompt delivery, and a strictly first class article.

Thanking you for past favors and hoping to see you all at my store, No. 312 South Spring st., I am, respectfully, H. C. HALL.

Mrs. Anna J. Johnson from New York has been holding, during the past month, a series of meetings in Los Angeles, teaching her faith in Christ as a Savior of both soul and body. The truth of her teachings has been exemplified by many remarkable cures. She left for Santa Barbara on yesterday afternoons train, where she will hold similar meetings.

CALIFORNIA FRUIT SYRUP TRADE MARK

Is a compound of pure herbs with prunes, figs and other fruits, forming a pleasant laxative tonic.

Removes and cures Indigestion, Habitual Constipation, Piles, Biliousness and Headache, and purifies the blood. Is pleasant to take, and is the best family remedy ever produced. Sold in bottles, 50c and $1. For sale by all druggists. Be sure to ask for California Fruit Syrup. The name is on the wrapper. Do not be persuaded to take anything else. This caution is given to prevent disappointment.

MANUFACTURED ONLY BY THE
CALIFORNIA FRUIT SYRUP CO.,
San Francisco and Los Angeles, Cal.
Sole Agents for Los Angeles.
F. W. BRAUN & CO.,
Wholesale Druggists,
Los Angeles.

Liebig Company's
EXTRACT OF BEEF

For improved and economic cookery, use it for SOUPS, SAUCES and MADE DISHES. In flavor—incomparable, and dissolves perfectly clear in water. Makes delicious Beef Tea and keeps in all climates for any length of time. 1 lb. equal to 40 lbs. of lean beef. Only sort guaranteed genuine by Justus von Liebig and bears his signature in blue, thus: Liebig

DR. STAR'S
Celebrated
Homœopathic Specifics
For Nervous Debility, Weakness, etc.,
And all other Homœopathic Medicines,
FRESH and GENUINE, at the only
HOMŒOPATHIC PHARMACY,
NO. 505 SOUTH SPRING ST.,
Los Angeles.
Headquarters for Prescriptions, Trusses, supporters, Fine Rubber Goods, etc. Cut this out, please.

B&S HOMŒOPATHIC COUGH & CROUP SYRUP.
PRICE 50 CENTS
FOR SALE BY ALL DRUGGISTS.

THE W. H. PERRY
Lumber and Manufacturing Company's
Lumber Yard and Planing Mills,
COMMERCIAL ST. LOS ANGELES.

REMOVAL NOTICE!
KINGSBAKER BROS.,
IMPORTERS, JOBBERS & WHOLESALE DEALERS
—IN—
FINE CIGARS,
Have removed from 417 North Main st., to 204 N. Los Angeles St. : Los Angeles, Cal

Teeth Extracted Free
FROM 8 TO 9 A. M.

Prices Always Reasonable.

Gold Fillings, $1 and up.
Gold Crowns, $5 and up.
Porcelain Crowns, $5 and up.
Silver or Amalgam Fillings, 50c and up.
Cement or white Fillings, 50c and up.
Teeth Cleaned, 50c and up.
Diseased Gums and Teeth Treated.
Artificial Teeth, $3 up per set.
A large assortment of Teeth in stock to select from.
All work guaranteed to be first-class.

DR. PARKER,
CORNER BROADWAY AND THIRD STREET.
(Entrance on Third st.)

A TRIAL FREE.
PLEASANT TO TAKE.
-Green's Guaranteed Cure-
—PURELY VEGETABLE—
The Great Swedish System Invigorator.
Used in the Hospitals of Great Britain, France, Germany and Sweden.

THE ONLY POSITIVE CURE FOR GENERAL debility, nervous affections and weakness of all kinds. No matter from what excess. Chronic Constipation, Dyspepsia, all forms of Malaria, Headache, Indigestion, Pain in Back, Scrofula, Rheumatism, all blood, liver and kidney troubles; brain workers and professional men will find Green's Guaranteed Cure an invaluable assistant. The Cure is not new. It has been used throughout Europe for almost a century. If all else has failed, this will cure you. A cure guaranteed. Trial free on application. Price, $1 per box; six boxes, $5. Mail or express to any address, city or State.

Money returned if Kelly's Corn Cure fails. Twenty-five Cents a bottle.

For sale only by
OFF & VAUGHN,
successors to John A. Off, Pharmacists and Chemists, N. E. Cor. 4th and Spring Sts., Los Angeles, Cal.

ORANGE TREES!
—THE—
Porter Land and Water Co.
Offers for sale at current rates 5000 choicest budded Orange Trees of the following varieties, guaranteed free from pest:
Washington Navel.
Mediterranean Sweet.
Paper-rind St. Michael.
Malta Blood.
Valencia Late.
Apply in person or by mail or wire at the office of the Company.
ROOM 3,
California Bank Building,
SECOND AND BROADWAY,
Los Angeles, Cal.

Orange and Lemon Trees
—AT THE FOLLOWING—
LOW PRICES FOR A SHORT TIME ONLY:
25c TO $1.00 EACH,
By the hundred.
Good, Clean, Thrifty Trees,
All desirable varieties. Mostly one-year-old buds on four-year-old stock, all with splendid roots and suitable for setting out in orchards.
Our navel trees are all budded from the best-bearing Riverside navel trees.
As it is well known that there will be a short supply of trees to meet the unusual demand this season, those contemplating planting out groves will save largely by purchasing of us soon, and paying only about one-half of the anticipated prices of next spring. Young orange groves $300 to $400 per acre. A nice well-matched young team wanted in exchange for trees.
Correspondence solicited.
J. H. FOUNTAIN & CO.,
Riverside, Cal.

SHORTHAND!
TIME AND MONEY!
—Saved by taking our Course in—
SHORTHAND, TYPEWRITING, TELEGRAPHY
—OR—
BOOK-KEEPING.
The principles which govern Book-keeping are simple and by our method of imparting those principles our pupils become competent to keep any set of books in much less time than by the usual method of teaching. Evening classes. Call for terms.
LONGLEY INSTITUTE;
126 West First St.

HAVE YOU MONEY
TO INVEST?
No better or safer investment can be found than our 7 per cent guaranteed ranch mortgages. Security ample and constantly enhancing in value.
Mortgages in all denominations, from $200 to $25,000, always on hand.
Information cheerfully furnished, whether you invest or not.
SECURITY LOAN AND TRUST CO.
OF SOUTHERN CALIFORNIA.
123 W. Second St., Los Angeles, Cal.
DIRECTORS:
J. M. Elliott, A. E. Pomeroy,
G. W. Stimson, C. M. Stimson,
E. L. Farris, C. S. Cristy.
M. W. STIMSON, Pres.
E. F. SPENCE, Treas.

HENG LEE,
—DEALER IN—
CHINESE AND JAPANESE
Fancy Goods and Curios.
505 N. MAIN ST.
Manufactures Gent's Shirts and Ladies Underwear. Orders filled promptly.

TOBOGAN BRAND
MAPLE SYRUP
BEST IN THE WORLD.
SOLD BY ALL GROCERS.

Orange Land and Orange Trees
—ON FIVE YEARS' TIME.—
The very best Orange Land in the market, with pure Mountain Water piped to each subdivision, together with first-class orange trees, budded to Washington Navel, Malta Blood and Mediterranean Sweets are now offered on 5 or 6 years' time. The land is rated from $200 to $300 per acre; trees, $1 each, native stock. Only 20 per cent cash down required. NO FURTHER PAYMENT FOR 5 YEARS; interest only 7 per cent. What could show more confidence in the land, trees, water and climate than this?
The land is at MENTONE, adjoining REDLANDS and CRAFTON. The oldest orange groves in the country adjoin it. The olives, strawberry guavas, prunes, peaches and apricots grown at MENTONE, have the same superior flavor that the orange has at that altitude, and the trees produce the largest crops of any on account of being away from the course of the north winds.
W. P. McINTOSH, General Manager,
144 SOUTH MAIN STREET, LOS ANGELES, CAL.

HOME SEEKERS
—SHOULD VISIT—
Chatsworth Park,
ONLY 25 MILES FROM LOS ANGELES.
Above the Frost and Fog line. Best of Soil. Abundance of Water. No Scale. Low prices. Liberal terms. These lands for sale in lots to suit.
TWENTY ACRES FOR NOTHING.
Providing you will find as good land with abundance of water at the prices we ask. Trees furnished and orchards set out and taken care of for one or more years. You can go and see the property and be back in Los Angeles by 3 o'clock, same day. Call for maps and description.
BARBER & CO.,
104 SOUTH BROADWAY.

"ORANGE LAND"
"In the Celebrated Orange Belt,"
"WEST HIGHLANDS," San Bernardino County, Cal.
LOW PRICE AND LONG TIME.
The best Orange Land in the world. Pure mountain water piped to each 5 or 10 acre tract in steel pipes, perpetual flow and no water tax. Land is cleared, leveled and ready to set out. Branch of Santa Fé Railroad runs through the tract. Depot on lands; 2¼ miles N. E. of the city of San Bernardino; high altitude; just the place for throat and lung trouble "No frosts," "no winds," "no malaria." Oranges raised in highlands take first premium and bring more money per box than any other oranges in the world. No chances to be taken for these lands are proven to be the best and cheapest by their annual sale of fruits. Call and see me. C. H. RHODES, General Agent, 147 Broadway, Los Angeles, Cal., or on E. A. PHILLIPS, 511 Third st., San Bernardino, Cal.

A. W. Dunning,
—DEALER IN—
FINE STATIONERY,
SCHOOL SUPPLIES
AND NEWS.
Special notice is called to the Superior Quality and Low Price of our
D. & H. Box-Paper.
455 SOUTH SPRING ST.,
LOS ANGELES, CAL.



DR. WOH
The Celebrated Chinese
Physician.
A Regular Practicioner of Chinese Doctoring.
Having practiced medicine in China ten years and in the United States fourteen years.
His testimonials of positive cures are on exhibition, and speak for themselves. He knows diseases from the heart pulses, and can cure and diagnose the same without questioning his patients.
A trial will convince the most sceptical. Consultation is free.
All who are sick, and those who think they cannot be healed, call upon the doctor, and they will be grateful beyond anything before tried. If friends are sick, no matter what the disease may be, send them to the doctor, and he will surely heal them.
Dr. Woh asks nothing and claims nothing but a fair trial and if given that he knows he can overcome sickness and disease of both men and women.
No person will be treated by Dr. Woh who will not abstain from alcoholic liquors or opiates during his charge and no medicine will be used but PURE HERBS and their best extracts.
Dr. Woh is the oldest and best-known Chinese doctor in Southern California and his cures have been remarkable, especially female troubles, tumors, etc.
Call upon Dr. Woh and let him examine you.
OFFICE: 227 S. MAIN ST.,
Between Second and Third Streets.
LOS ANGELES, CAL.

POSITIVE---RETIRING SALE
At Bee Hive Dry Goods Store,
233 South Spring St.
Monday, February 2nd, will inaugurate the closing sale of the entire stock of dry goods regardless of value. We have decided to retire from business and every article has been marked to a price below actual cost. We shall lose no time in closing the entire line. You can't afford to let this sale go on unnoticed. Come in, supply your needs and save money. Read appended list of values and note reductions which apply to each and every article in entire stock until all is sold:
46-inch fine black Henrietta, 85c; 46-inch colored Henrietta, 69c; 38-inch black Henrietta, 66c; 46-inch all-wool Serges, 40c; 38-inch wool Dress Plaids 33c; 24-inch Broadhead Dress Goods, 18c; all dress plaids in Ginghams, 8c; Lonsdale 36-inch bleached Muslin, 8c; 5-4 Pepperell, bleached, 11c; 8-4 Lonsdale, bleached, 20c; 9-4 bleached Muslin, 22½c; gentlemen's straw-knit half hose, 9c; bleached schoppers, British, 12c; muslin Merino, 20c; gents' natural gray Underwear, 38c; men's cheviot Dress Shirts, 35c; best quality white Shirts, 60c; heavy Canton Flannels, 6½c; twilled red Flannel, 37½c; Elderdowns, all colors, 25c; best 72-inch feats, $1 yard; all-wool white Flannel, 19c; Vandyke point Gimps, 21c; silk and tinsel Band Trimming, 32c; a large assortment of Smyrna rugs, cheaper than manufacturers' cost. Remember this is a bona fide closing sale. Every article must go if low prices will do it.
BEE HIVE, 233 S. Spring St.
A. C. SCHULTZ & CO.

Medical.

CONSUMPTION
—CAN BE CURED—
This is being verified every week by those who are using the AERIAN SYSTEM of practice, consisting of Medicated Inhalations and Compound Oxygen, as prescribed by
M. HILTON WILLIAMS, M.D.
M. C. P. S. O.,
137 S. Broadway, Los Angeles, Cal.,
This is the system of practice which is now attracting the attention of the best physicians throughout every country in the civilized world, and truly wonderful are the results obtained after all other means have failed in accomplishing any good whatever.

CATARRH.
Catarrh is often regarded by the patient as a cold in the head, and he often expresses his astonishment at his remarkable tendency to contract a fresh cold. Indeed, he declares he is scarcely free from one cold before he takes another; and he is always exceedingly careful. It is also a matter of surprise to him that the cold always seems to settle in the head or throat.
At times many of the symptoms of Catarrh may seem to abate, and the patient is led to hope that the disease is about to wear off; but another class of symptoms soon appear, and he learns to his horror that instead of recovery from the disease it is somewhat changed in its character and has extended to the throat. A sense of weariness is sometimes felt in reading, speaking or singing, hoarseness at times occurs, a sensation of dryness is sometimes felt in the throat, or it appears that some foreign substance, as, for instance, a hair, obstructed the throat; there becomes a sense of languor and fatigue, the breath lessens upon a little exertion, a short, hacking cough, a peculiar sound in clearing the throat, a feeling as though there was not room enough in the chest to breathe; these and other symptoms occur after the disease has made considerable progress. Then it is a time when consumption is about to begin its dreadful work. Up to this point the progress of the disease may have been slow, and the patient may, in expressing his confident hope that it will "wear off," declare that he has had the catarrh for years and has not seemed to become much worse, and trusts he will "by and by" recover. But this delusion is the grand error which has peopled our cemeteries with consumptive forms, as all forms of catarrh end finally in consumption.
The Aerean system of practice is applicable in all diseases of the respiratory organs, but the remedies must be prepared for each individual case as it requires.
Those who desire to consult with me in regard to their cases had better call at the office for examination, but if impossible to visit the office personally can write for a list of questions and circular, both of which will be sent free of charge. Address
M. HILTON WILLIAMS, M.D.
137 S. Fort st., Los Angeles, Cal.
Office hours: From 9 a. m. to 12:30 p. m., and from 1:30 to 4 p. m., Sundays excepted.

DOCTOR
WHITE'S
PRIVATE DISPENSARY,
133 N. MAIN ST.,
Los Angeles, California.
[Established 1883.]
Southern California's leading Specialist for all PRIVATE, NERVOUS and CHRONIC diseases of men and women. SYPHILIS, GONORRHŒA, GLEET, STRICTURE, SKIN DISEASES, SPERMATORRHŒA, PROSTATORRHŒA, CATARRH OF THE BLADDER, SEXUAL WEAKNESS, ORCHITIS, VARICOCELE, ULCERS, NERVOUS DEBILITY, SEXUAL DISEASES of LADIES treated SKILFULLY, SCIENTIFICALLY and PRIVATELY. MEDICINES prepared in office Laboratory to suit each case. NO EXPOSURE. BOTH SEXES consult in confidence. YOUNG MEN suffering from the terrible results of youthful ignorance attend to your case now. Delays are dangerous. That nervousness, pain in the back, confusion of ideas, headache, tired feeling in mornings, weakness, aversion to society, dizziness, and sexual exhaustion, rapidly disappear under Dr. White's superior treatment. BLOOD POISONS cured for life, without mercury. Patients residing out of the city can be treated successfully by mail and express. Medicines sent secure from exposure. Letters answered in plain envelopes. Office hours, 9 to 12, 2 to 6, 7 to 8. Remember the old office,
133 NORTH MAIN ST.,
LOS ANGELES. CAL.

ASTBURY PHONETIC INSTITUTE,
PHILLIPS BLOCK,
Corner N. Spring and Franklin sts.; Parlors, 49, 50 and 51. Take elevator.

The only thorough Shorthand and Typewriting School in the city, where the Art is taught by competent and experienced lady teachers. Shortest system. Send for catalogue.

Lines of Travel.

OCEANIC STEAMSHIP COMPANY.
Steamers running regularly from San Francisco to Honolulu, Tutuila (Samoa,) Auckland and Sydney. Tourists' round trip tickets from Los Angeles to Honolulu and return, $323.
S. S. Monowai leaves S. F. Feb. 5.
S. S. Zealandia leaves S. F. Feb. 10, 3 p. m.
S. S. Australia leaves S. F. Feb. 24, 2 p. m.
Apply to H. H. Rice, Special Tourist Agent O. S. S. Co., 124 W. Second st., Los Angeles, or C. H. White, Ticket Agent S. P. Co., 200 S. Spring st.

Lines of Travel.
SOUTHERN PACIFIC COMPANY.
IMPORTANT CHANGE OF TIME.
SUNDAY, DEC. 28, 1890.
Trains leave and are due to arrive at Los Angeles (Arcade Depot,) Fifth street, daily as follows:

Leave for.	DESTINATION.	Arr. from
3:50 p.m.	Banning	10:15 a.m.
5:10 p.m.	Banning	10:00 p.m.
9:05 a.m.	Colton	4:20 p.m.
3:30 p.m.	Colton	10:00 p.m.
5:10 p.m.	Colton	10:15 a.m.
5:10 p.m.	Deming and East	10:00 p.m.
5:10 p.m.	El Paso and East	10:00 p.m.
5:40 p.m.	Pomona	8:37 a.m.
9:25 a.m.	L. Beach and San Pedro	3:27 p.m.
5:12 p.m.	L. Beach and San Pedro	8:15 a.m.
10:40 p.m.	Ogden and East, 1st class	2:55 p.m.
1:35 p.m.	Ogden and East, 2d class	7:25 a.m.
10:40 p.m.	Portland, Or.	7:25 a.m.
9:05 a.m.	Riverside	10:15 a.m.
3:50 p.m.	Riverside	10:00 p.m.
..... p.m.	Riverside	4:20 p.m.
5:10 p.m.	Riverside	10:00 p.m.
9:05 a.m.	San Bernardino	10:15 a.m.
3:50 p.m.	San Bernardino	4:20 p.m.
5:10 p.m.	San Bernardino	10:00 p.m.
.....	Redlands	10:15 a.m.
9:05 a.m.	Redlands	4:20 p.m.
3:50 p.m.	Redlands	10:00 p.m.
1:35 p.m.	San Fran & Sacramento	7:25 a.m.
10:40 p.m.	San Fran & Sacramento	2:55 p.m.
†9:37 a.m.	Santa Ana & Anaheim	8:55 a.m.
5:02 p.m.	Santa Ana & Anaheim	†4:04 p.m.
1:35 p.m.	Santa Barbara	2:55 p.m.
7:35 a.m.	Santa Barbara	9:05 p.m.
9:30 a.m.	Santa Monica	11:57 p.m.
1:17 p.m.	Santa Monica	4:28 p.m.
5:07 p.m.	Santa Monica	8:28 a.m.
†6:10 a.m.	Santa Monica	†7:20 a.m.
4:40 p.m.	Tustin	8:48 p.m.
4:40 p.m.	Whittier	8:48 a.m.

Local and through tickets sold, baggage checked, Pullman sleeping car reservations made, and general information given upon application to J. M. CRAWLEY, Asst. Gen. Pass. Agt., No. 200 S. Spring st., cor. Second. CHARLES SEYLER, Agent at Depots.
‡Sundays excepted.
RICHARD GRAY, Gen. Traffic Mgr.
T. H. GOODMAN,
Gen. Passenger Agt.

SOUTHERN CALIFORNIA RAILWAY CO. (Santa Fe Route.)
IN EFFECT SUNDAY, NOVEMBER 23, 1890.

LEAVE.	LOS ANGELES.	ARRIVE.
*12:15 p.m.	Overland	*3:00 p.m
*8:15 a.m.	San Diego Coast Line	*1:15 p.m
*3:20 p.m.	San Diego Coast Line	*9:00 p.m
*8:30 a.m.	Azusa and Pasadena	*7:40 a.m
*11:50 a.m.	Azusa and Pasadena	*2:55 a.m
4:35 p.m.	Azusa and Pasadena	*2:50 p.m
*4:00 p.m.	Azusa and Pasadena	*9:30 p.m
†5:22 p.m.	Azusa and Pasadena	†4:40 p.m
*12:15 p.m.	Pasadena	*3:00 p.m
†7:45 a.m.	Pasadena	*8:50 a.m
*8:30 a.m.	San Bernardino via Pasadena	*9:55 a.m
*12:15 p.m.	San Bernardino via	*3:00 p.m
*4:00 p.m.	Pasadena	*9:30 p.m
*11:00 a.m.	Riverside & San Bernardino via Orange	*5:50 p.m
†4:00 p.m.		†10:15 a.m
*8:30 a.m.	Riverside via Pasadena	*6:30 p.m
*11:00 a.m.	Riverside via Orange	*5:50 p.m
*4:00 p.m.	Riverside via Orange	*10:15 a.m
*8:30 a.m.	Redlands & Mentone via Pasadena	*9:55 a.m
*4:00 p.m.		*6:30 p.m
*12:15 p.m.	Redlands & Mentone via Orange & Riverside	*3:00 p.m
†4:00 p.m.		*5:50 p.m
*11:00 a.m.		*10:15 a.m
*12:15 p.m.	S. Jacinto via S. Bdno & S. Jacinto via Orange and East Riverside	*6:30 p.m
*11:00 a.m.		*5:50 p.m
*8:15 a.m.	Santa Ana	*1:15 p.m
*3:20 p.m.	Santa Ana	*5:50 p.m.
.....	Santa Ana	*9:00 p.m.
.....	Santa Barbara	*8:50 a.m.
†5:05 p.m.	Santa Ana	*1:15 p.m.
†3:20 p.m.	Escondido via C'st Line	*8:29 a.m.
*10:15 a.m.	Redondo Beach	*3:54 p.m.
*4:45 p.m.	Redondo Beach	*9:40 p.m.
*10:15 a.m.	Port Ballona	

*Daily. †Daily Except Sunday. ‡Sundays only. ED CHAMBERS, Ticket Agent, First-street depot. CHAS. T. PARSONS, Ticket Agent, 129 North Spring street. Depot at foot of First street.

PACIFIC COAST STEAMSHIP CO.
Goodall, Perkins & Co., General Agents, San Francisco.
Northern routes embrace lines for Portland, Or., Victoria, B.C., and Puget Sound, Alaska, and all coast points.
SOUTHERN ROUTES.
Time Table for February, 1891.
LEAVE SAN FRANCISCO.
Port Harford..... S. S. Pomona, Feb. 4, 12, 20, 28, and March 8.
Santa Barbara..... S. S. Corona, Feb. 8, 16, 24 and March 4.
San Pedro..... S. S. Coos Bay, Feb. 6, 14, 22 and March 2.
For Redondo..... S. S. Santa Cruz, Feb. 2, 10, 18, 26 and March 6.
San Pedro and Way Ports..... S. S. Santa Cruz, Feb. 2, 10, 18, 26 and March 6.
LEAVE SAN PEDRO.
For San Diego..... S. S. Corona, Feb. 2, 10, 18, 26, and March 6.
S. S. Pomona, Feb. 6, 14, 22